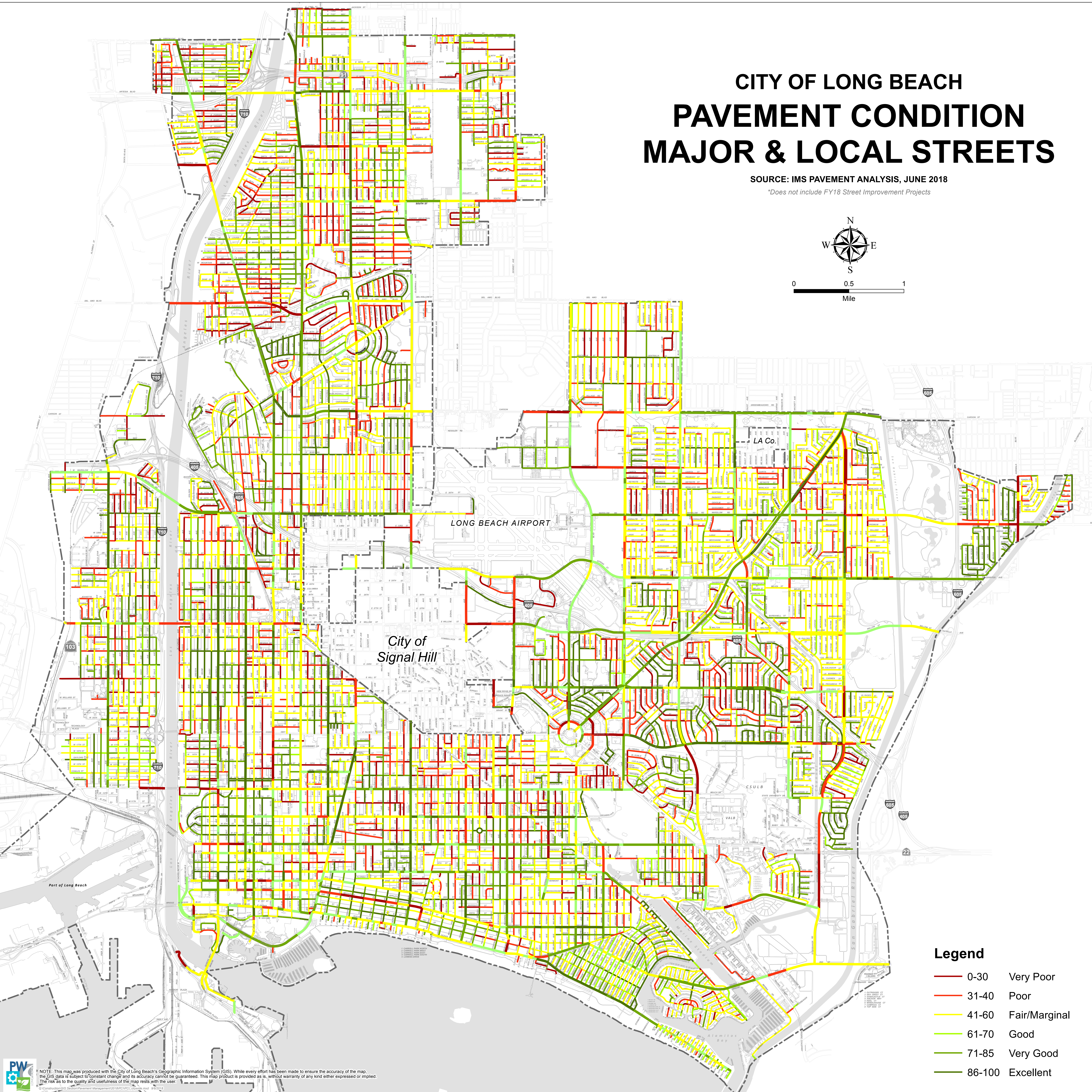
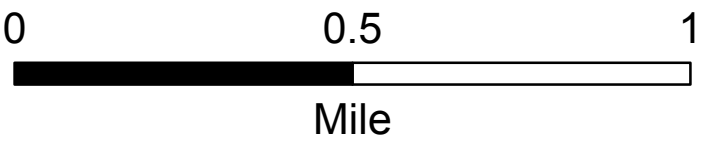



CITY OF LONG BEACH PAVEMENT CONDITION MAJOR & LOCAL STREETS


SOURCE: IMS PAVEMENT ANALYSIS, JUNE 2018

**Does not include FY18 Street Improvement Projects*



Legend

- 0-30 Very Poor
- 31-40 Poor
- 41-60 Fair/Marginal
- 61-70 Good
- 71-85 Very Good
- 86-100 Excellent

 NOTE: This map was produced with the City of Long Beach's Geographic Information System (GIS). While every effort has been made to ensure the accuracy of the map, the GIS data is subject to constant change and its accuracy cannot be guaranteed. This map product is provided as is, without warranty of any kind either expressed or implied. The risk as to the quality and usefulness of the map rests with the user.
©Contributor:GIS Section/Pavement Management 2018/PC/PVC/06/2018/06/2018