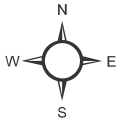


Path: T:\Fire\FireResponse\kaps\mxd\councildistrict2.aprx









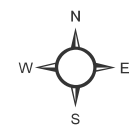
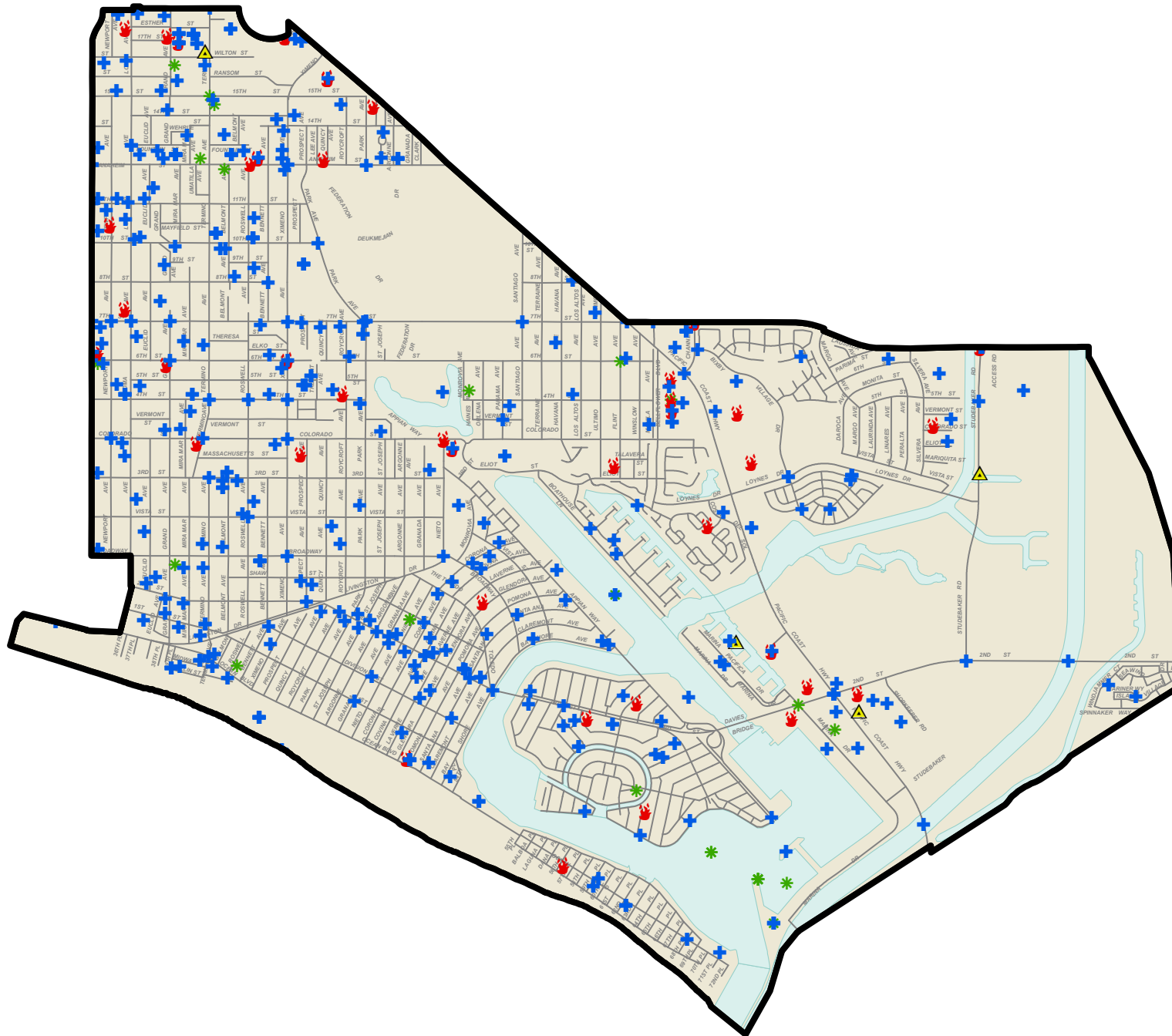
Fire Department Response Calls



Council District 2
February 2022
Technology & Innovation
Department - GIS

Map Features

-  Aircraft - Total 0
-  Emergency Assist - Total 15
-  Fire - Total 64
-  Hazmat - Total 2
-  Medical - Total 516
-  Council District Boundary



**Fire Department
Response Calls**



**Council District 3
February 2022**

Technology & Innovation
Department - GIS

**Map
Features**



Aircraft - Total 0



Emergency Assist. - Total 25



Fire - Total 40



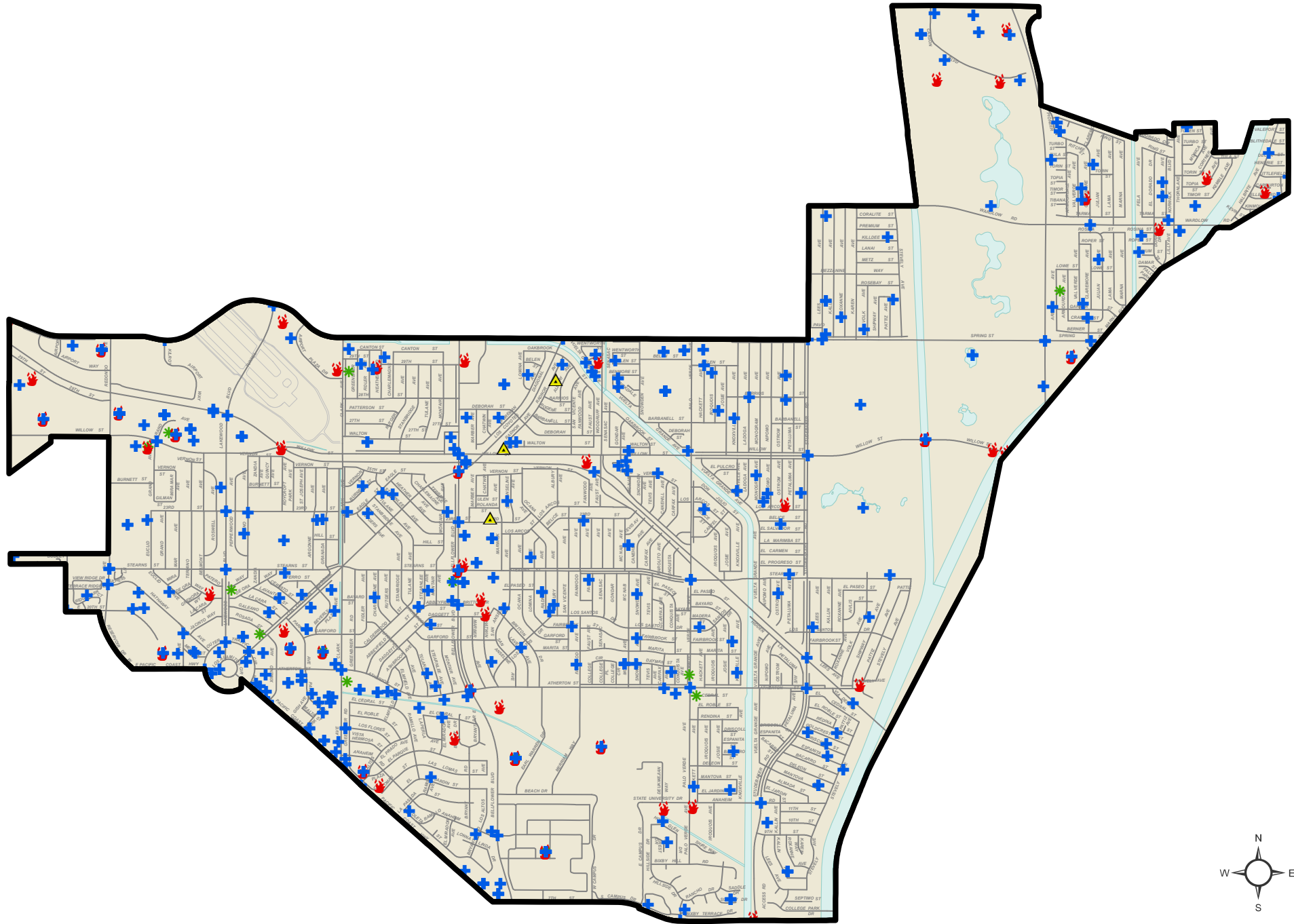
Hazmat - Total 4



Medical - Total 401



Council District Boundary









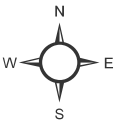
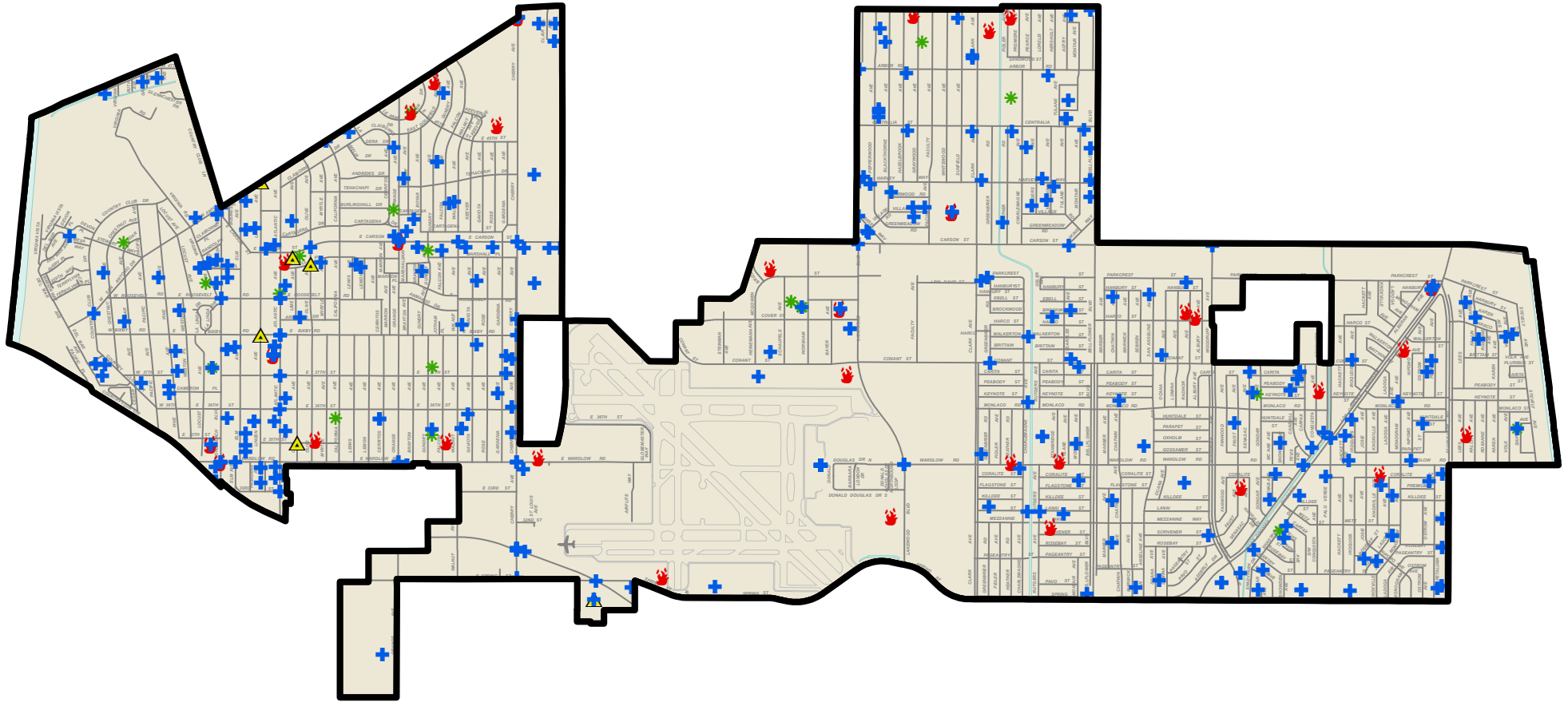
Fire Department Response Calls



Council District 4
February 2022
Technology & Innovation
Department - GIS

Map Features

-  Aircraft - Total 0
-  Fire - Total 57
-  Medical - Total 428
-  Emergency Assist. - Total 14
-  Hazmat - Total 3
-  Council District Boundary



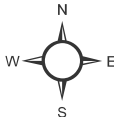
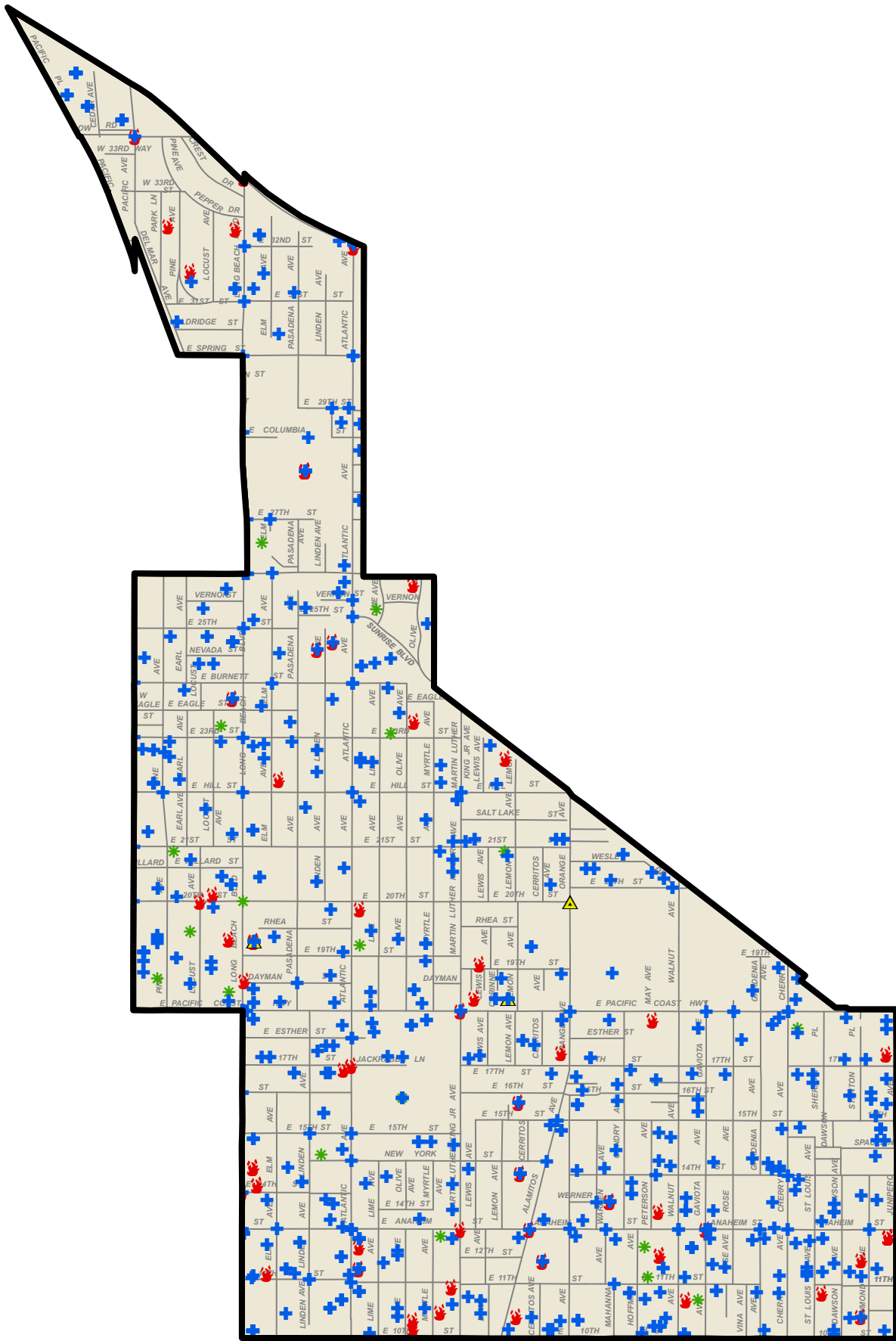
Fire Department Response Calls



**Council District 5
February 2022**
Technology & Innovation
Department - GIS

Map Features

- ✈ Aircraft - Total 2
- 🔥 Fire - Total 35
- 🛖 Medical - Total 324
- ✳ Emergency Assist. - Total 24
- ⚠ Hazmat - Total 6
- ▭ Council District Boundary



Path: T:\Fire\FireResponseMaps\FireResponseMaps.aprx







Fire Department Response Calls

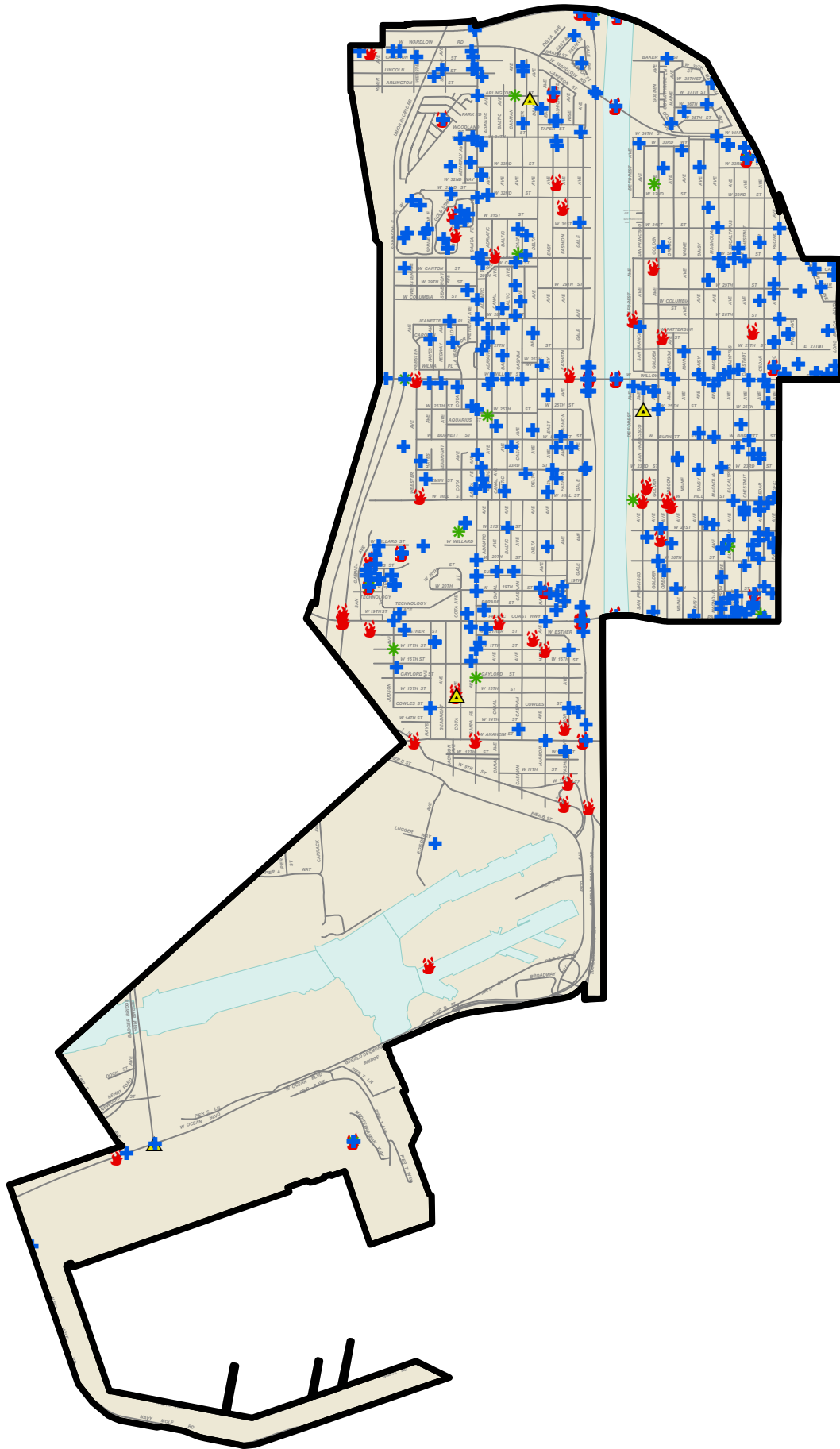


**Council District 6
February 2022**

Technology & Innovation
Department - GIS

Map Features

-  Aircraft - Total 0
-  Emergency Assist - Total 19
-  Fire - Total 70
-  Hazmat - Total 3
-  Medical - Total 613
-  Council District Boundary



Path: T:\Fire\FireResponseMaps\FireResponseMaps.aprx







Fire Department Response Calls

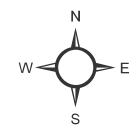
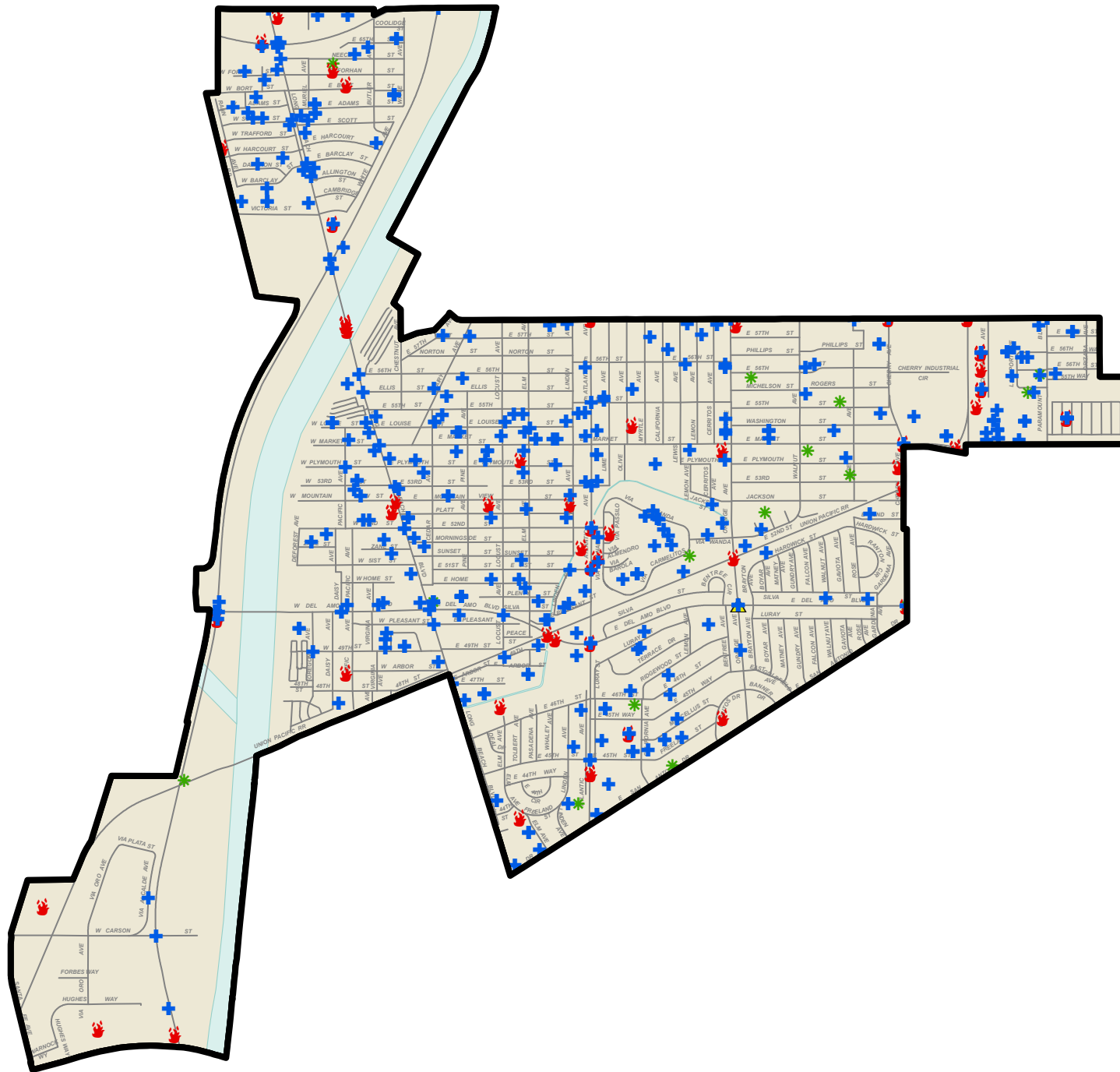


**Council District 7
February 2022**

Technology & Innovation
Department - GIS

Map Features

-  Aircraft - Total 0
-  Emergency Assist. - Total 17
-  Fire - Total 77
-  Hazmat - Total 4
-  Medical - Total 458
-  Council District Boundary









**Fire Department
Response Calls**

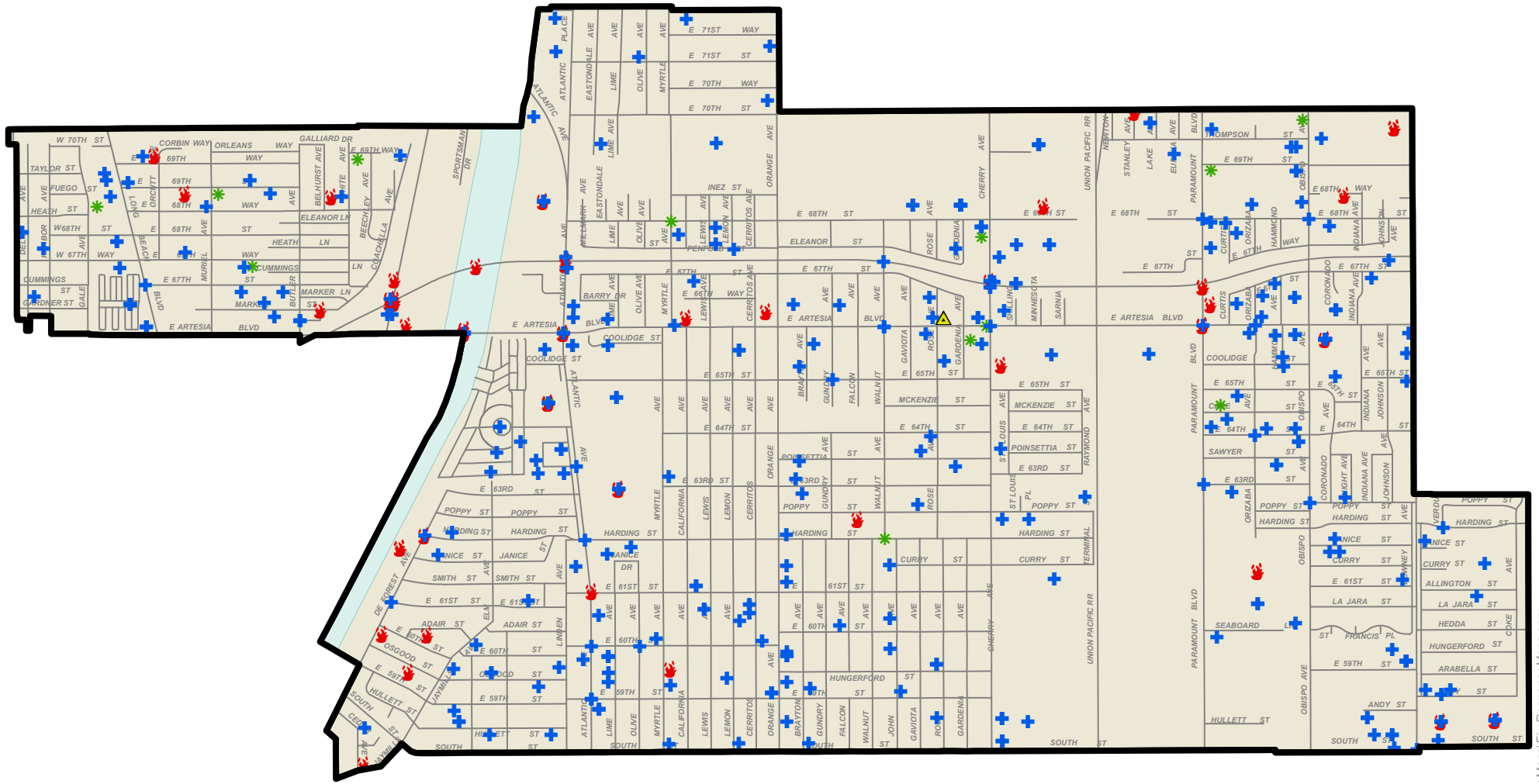


**Council District 8
February 2022**

Technology & Innovation
Department - GIS

**Map
Features**

-  Aircraft - Total 0
-  Fire - Total 57
-  Medical - Total 364
-  Emergency Assist. - Total 15
-  Hazmat - Total 1
-  Council District Boundary



Fire Department Response Calls



**Council District 9
February 2022**

Technology & Innovation
Department - GIS

Map Features



Aircraft - Total 0



Emergency Assist. - Total 14



Fire - Total 59



Hazmat - Total 1



Medical - Total 333



Council District Boundary