Draft 2040 PlaceType and Height Map

Council District 1

August 2017

LEGEND

Height (ft - feet and/or ST - stories)

Placetype

OS - Open Space

Neighborhoods

N - Founding and Contemporary Neighborhood

Multiple Family Residential

MFR-L - Multiple Family Residential Low

MFR-M - Multiple Family Residential Moderate

Mixed Uses

NSC-L - Neighborhood Serving Center or Corridor Low

NSC-M - Neighborhood Serving Center or Corridor Moderate

TOD-L - Transit-Oriented Development Low

TOD-M - Transit-Oriented Development Moderate

CC - Community Commercial

I - Industrial

NI - Neo Industrial

RSF - Regional Serving Facility

DT - Downtown

WF - Waterfront

Fire Station

Library

Police Station

Train Stations

Historical Districts

Parks

Schools

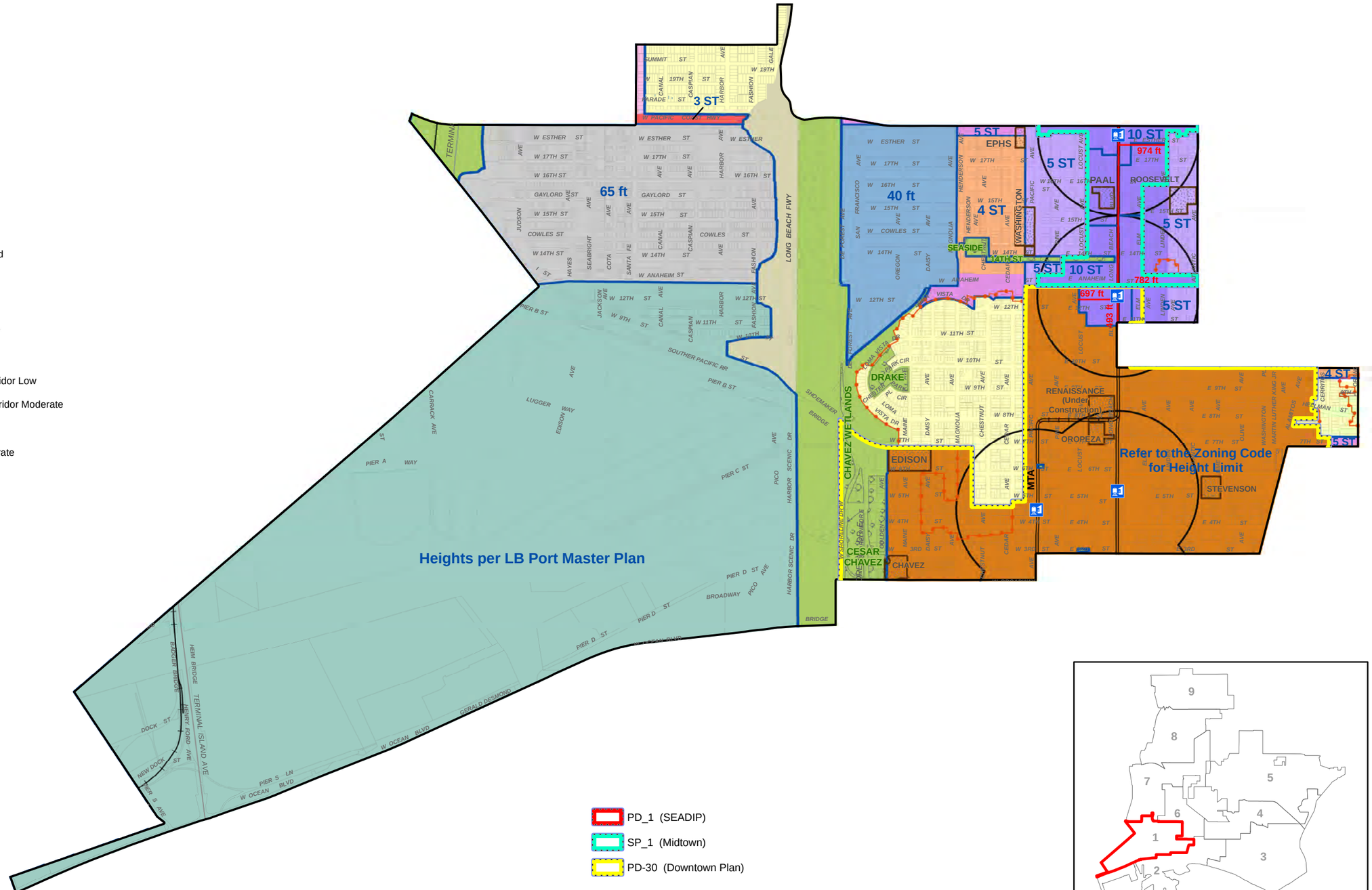

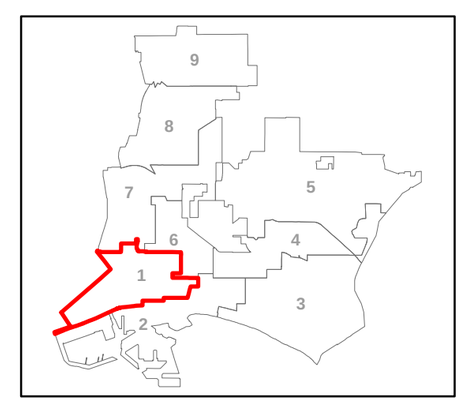

N

0 0.125 0.25 0.5 Miles

Draft 2040 PlaceType and Height Map

Council District 2

August 2017

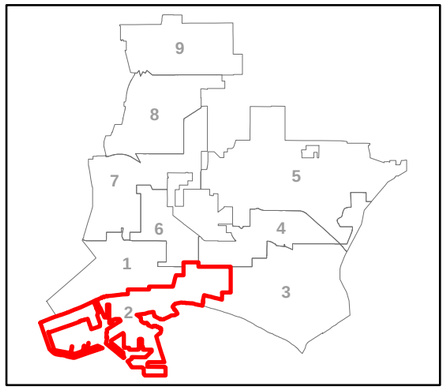

Refer to the Zoning Code for Height Limit

Refer to Port Master Plan for Height Limit

Refer to Port Master Plan for Height Limit

55-265 ft

PD_1 (SEADIP)

SP_1 (Midtown)

PD-30 (Downtown Plan)

N

0 0.125 0.25 0.5 Miles

LEGEND

Height (ft - feet and/or ST - stories)

Placetype

OS - Open Space

Neighborhoods

N - Founding and Contemporary Neighborhood

Multiple Family Residential

MFR-L - Multiple Family Residential Low

MFR-M - Multiple Family Residential Moderate

Mixed Uses

NSC-L - Neighborhood Serving Center or Corridor Low

NSC-M - Neighborhood Serving Center or Corridor Moderate

TOD-L - Transit-Oriented Development Low

TOD-M - Transit-Oriented Development Moderate

CC - Community Commercial

I - Industrial

NI - Neo Industrial

RSF - Regional Serving Facility

DT - Downtown

WF - Waterfront

Fire Station

Library

Police Station

Train Stations

Historical Districts

Parks

Schools

Draft 2040 PlaceType and Height Map

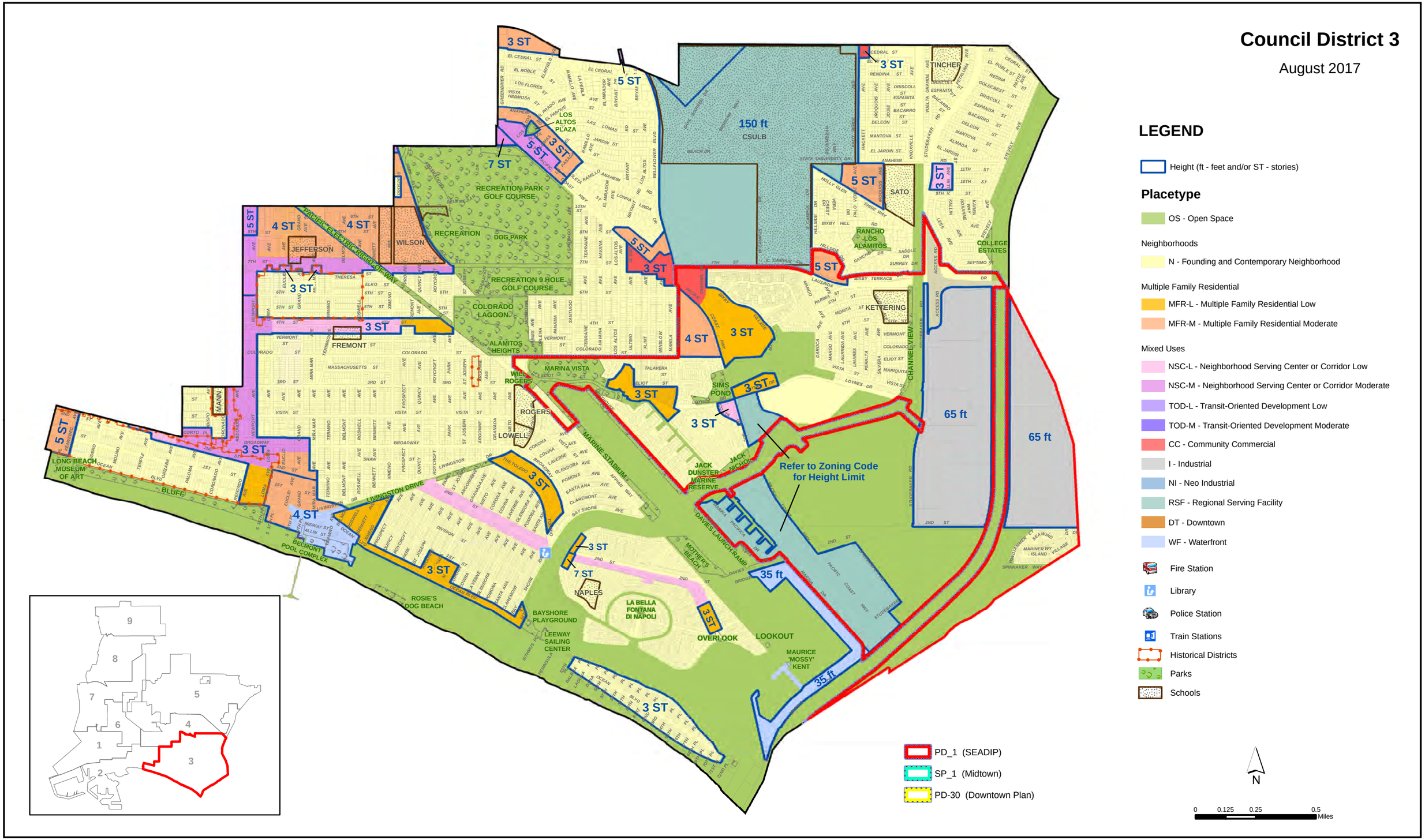

Draft 2040 PlaceType and Height Map

Council District 4

August 2017

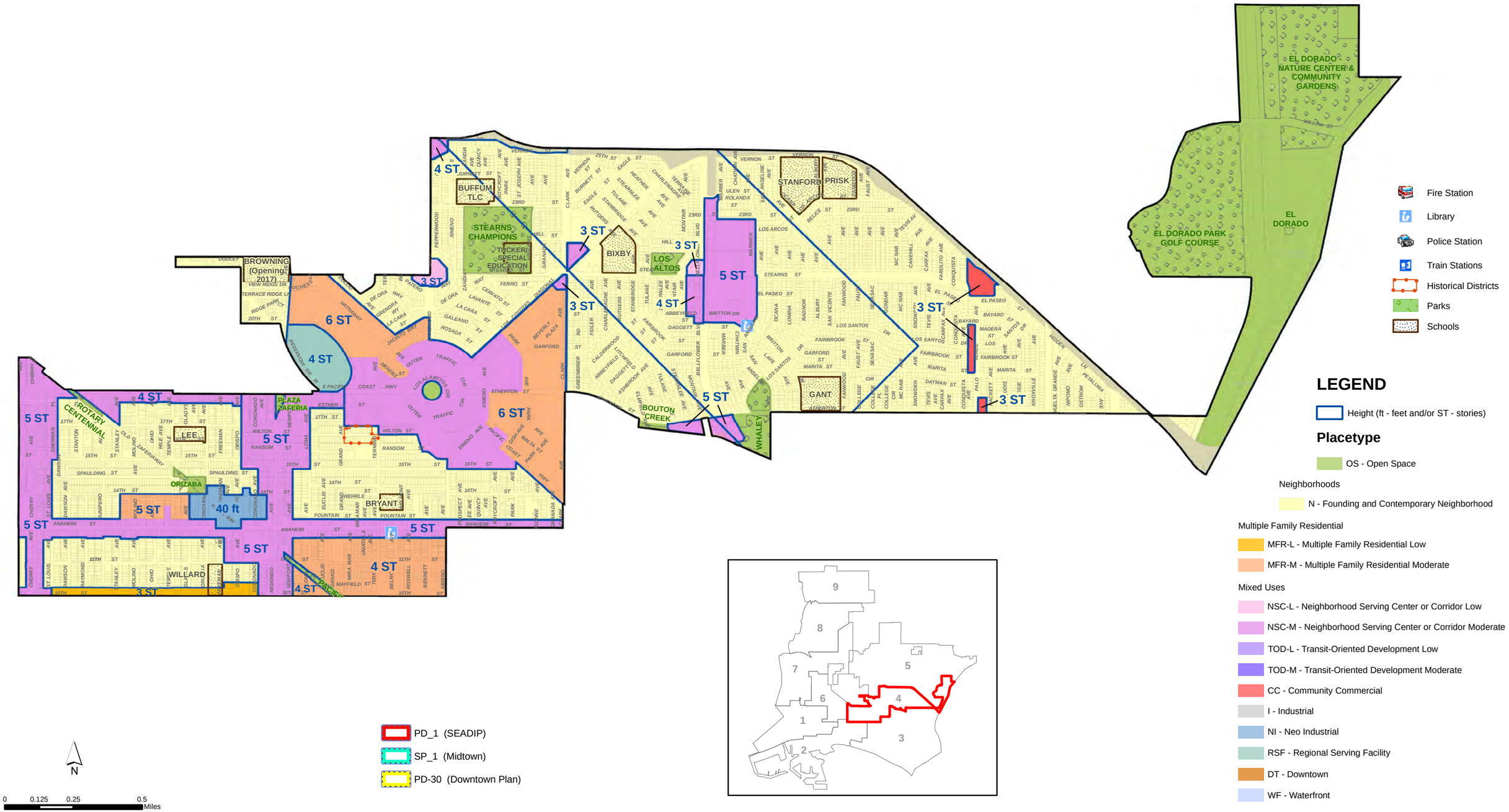

Draft 2040 PlaceType and Height Map

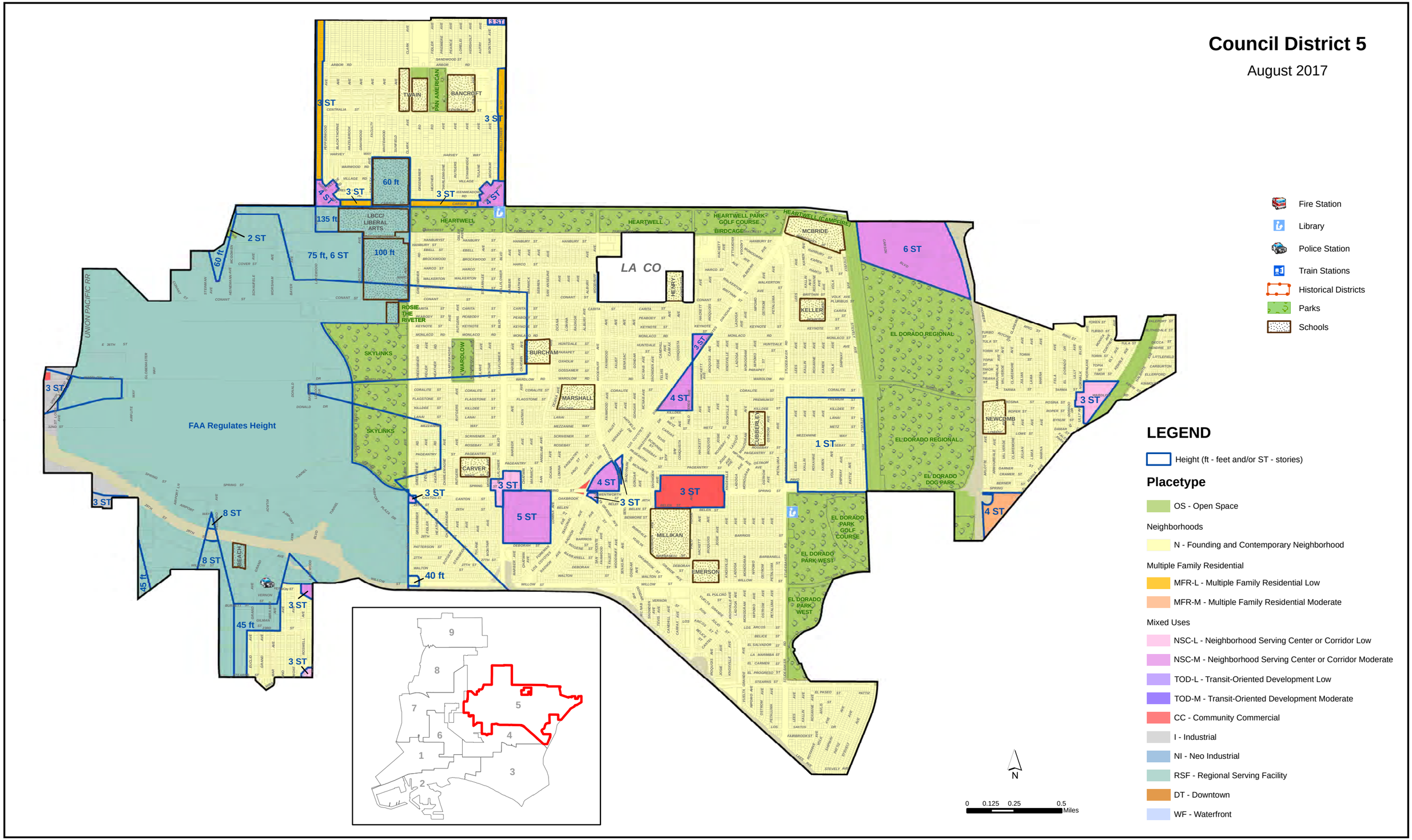

Draft 2040 PlaceType and Height Map

Council District 6

August 2017

LEGEND

Height (ft - feet and/or ST - stories)

Placetype

OS - Open Space

Neighborhoods

N - Founding and Contemporary Neighborhood

Multiple Family Residential

MFR-L - Multiple Family Residential Low

MFR-M - Multiple Family Residential Moderate

Mixed Uses

NSC-L - Neighborhood Serving Center or Corridor Low

NSC-M - Neighborhood Serving Center or Corridor Moderate

TOD-L - Transit-Oriented Development Low

TOD-M - Transit-Oriented Development Moderate

CC - Community Commercial

I - Industrial

NI - Neo Industrial

RSF - Regional Serving Facility

DT - Downtown

WF - Waterfront

Fire Station

Library

Police Station

Train Stations

Historical Districts

Parks

Schools

N

0 0.125 0.25 0.5 Miles

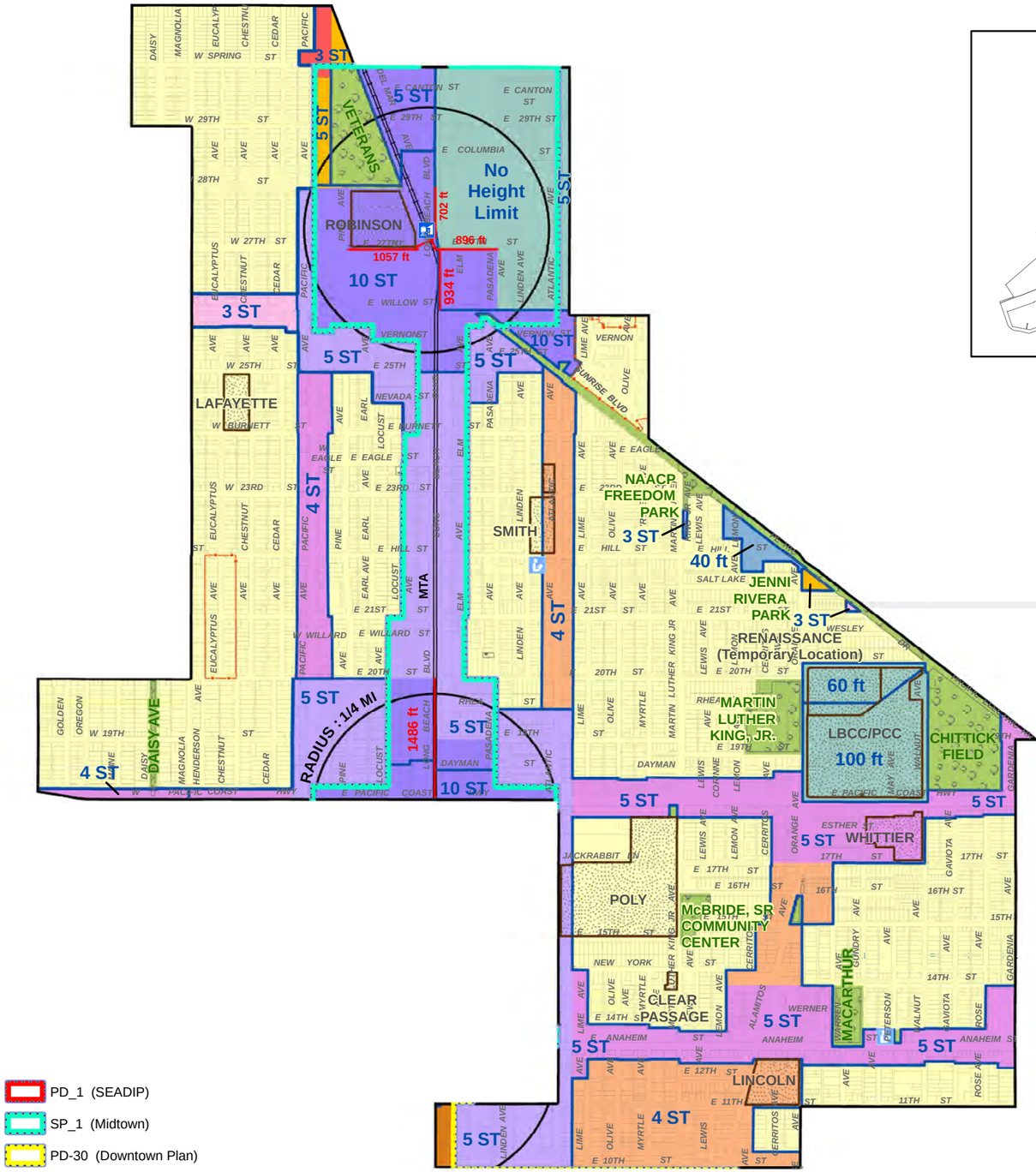

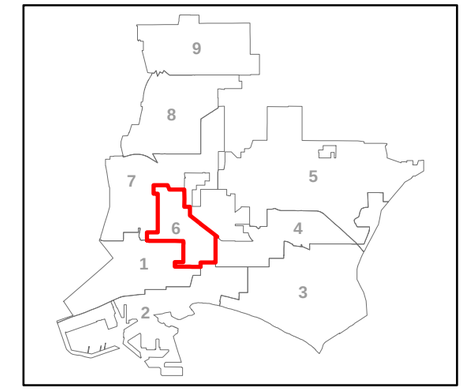

PD_1 (SEADIP)

SP_1 (Midtown)

PD-30 (Downtown Plan)

Draft 2040 PlaceType and Height Map

Council District 7

August 2017

LEGEND

Height (ft - feet and/or ST - stories)

Placetype

OS - Open Space

Neighborhoods

N - Founding and Contemporary Neighborhood

Multiple Family Residential

MFR-L - Multiple Family Residential Low

MFR-M - Multiple Family Residential Moderate

Mixed Uses

NSC-L - Neighborhood Serving Center or Corridor Low

NSC-M - Neighborhood Serving Center or Corridor Moderate

TOD-L - Transit-Oriented Development Low

TOD-M - Transit-Oriented Development Moderate

CC - Community Commercial

I - Industrial

NI - Neo Industrial

RSF - Regional Serving Facility

DT - Downtown

WF - Waterfront

Fire Station

Library

Police Station

Train Stations

Historical Districts

Parks

Schools

N

0 0.125 0.25 0.5 Miles

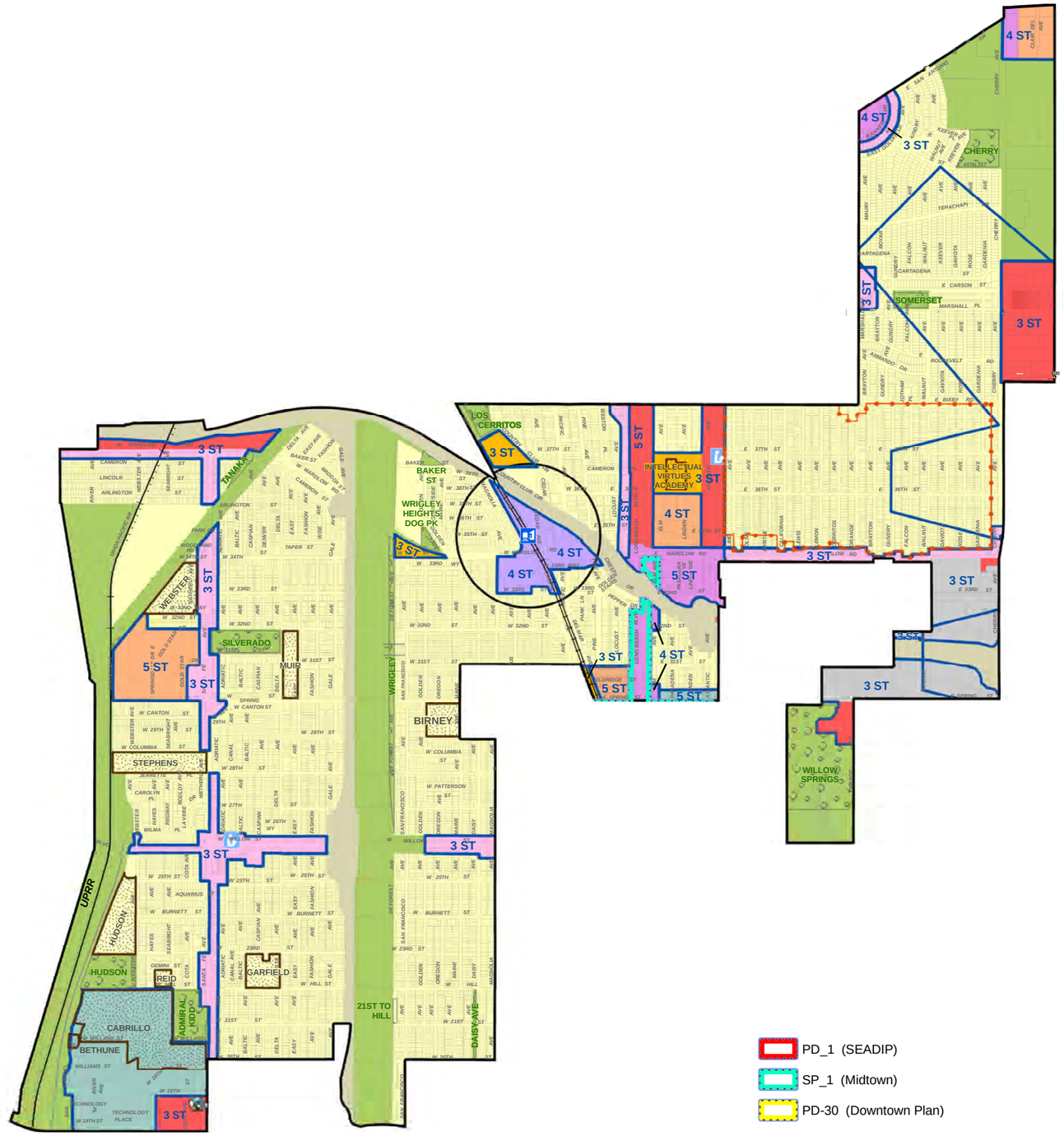

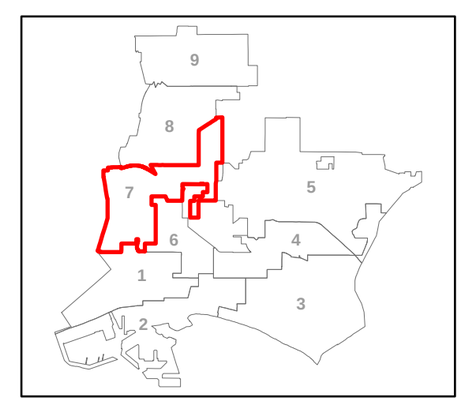

Draft 2040 PlaceType and Height Map

Council District 8

August 2017

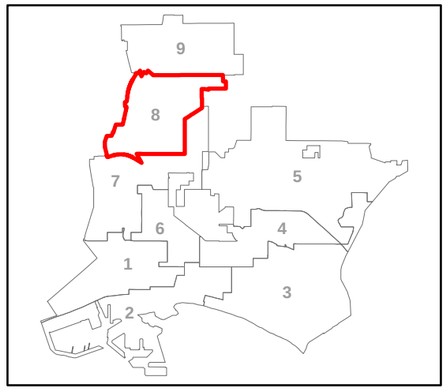

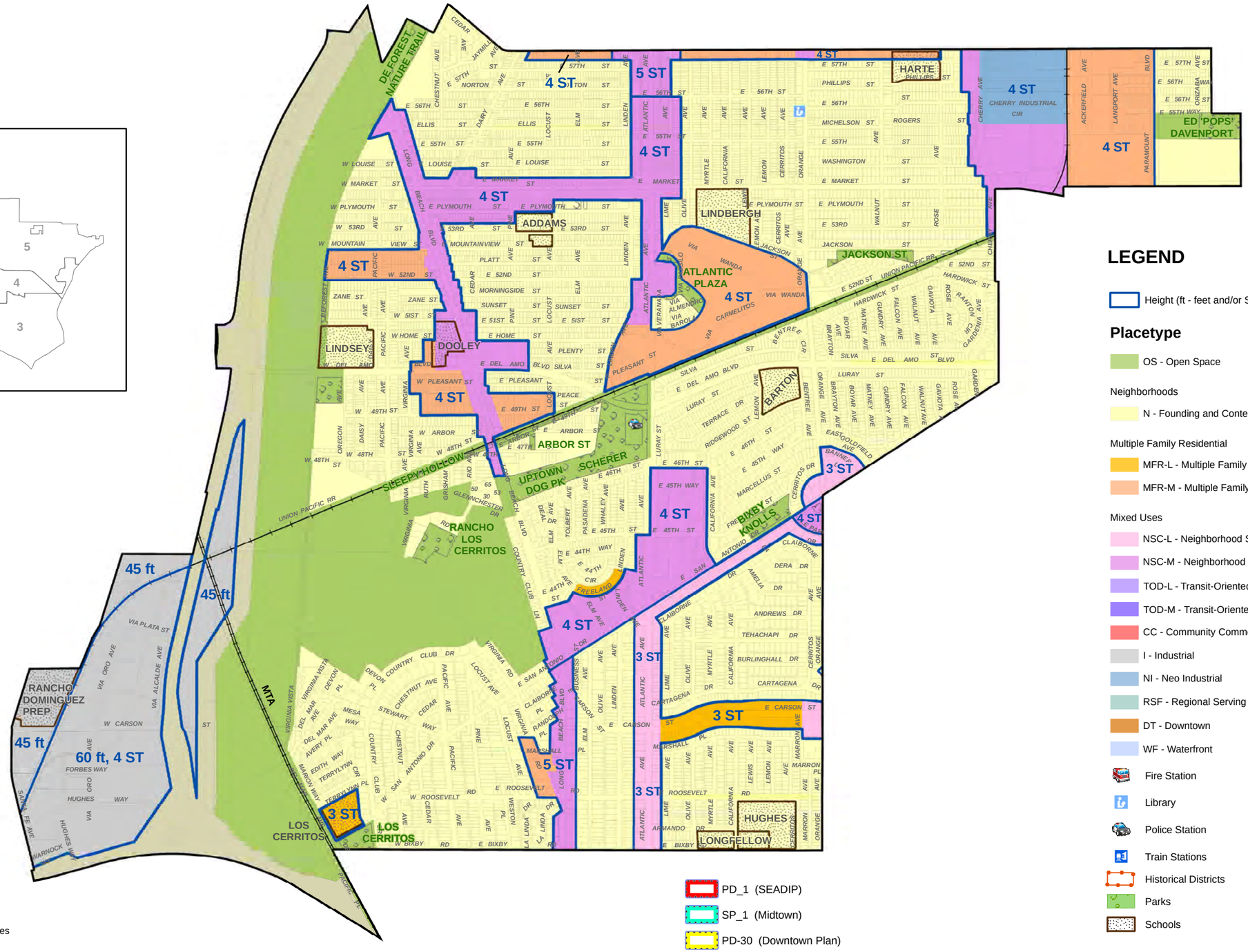

LEGEND

Height (ft - feet and/or ST - stories)

Placetype

OS - Open Space

Neighborhoods

N - Founding and Contemporary Neighborhood

Multiple Family Residential

MFR-L - Multiple Family Residential Low

MFR-M - Multiple Family Residential Moderate

Mixed Uses

NSC-L - Neighborhood Serving Center or Corridor Low

NSC-M - Neighborhood Serving Center or Corridor Moderate

TOD-L - Transit-Oriented Development Low

TOD-M - Transit-Oriented Development Moderate

CC - Community Commercial

I - Industrial

NI - Neo Industrial

RSF - Regional Serving Facility

DT - Downtown

WF - Waterfront

Fire Station

Library

Police Station

Train Stations

Historical Districts

Parks

Schools

Draft 2040 PlaceType and Height Map

Council District 9

August 2017

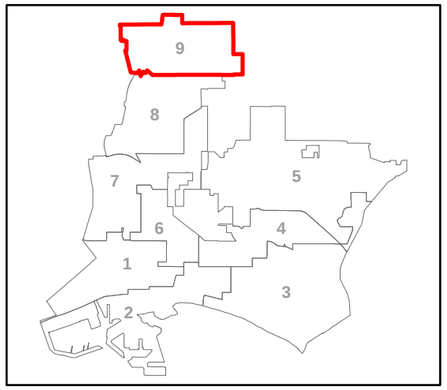

PD_1 (SEADIP)

SP_1 (Midtown)

PD-30 (Downtown Plan)

LEGEND

Height (ft - feet and/or ST - stories)

Placetype

OS - Open Space

Neighborhoods

N - Founding and Contemporary Neighborhood

Multiple Family Residential

MFR-L - Multiple Family Residential Low

MFR-M - Multiple Family Residential Moderate

Mixed Uses

NSC-L - Neighborhood Serving Center or Corridor Low

NSC-M - Neighborhood Serving Center or Corridor Moderate

TOD-L - Transit-Oriented Development Low

TOD-M - Transit-Oriented Development Moderate

CC - Community Commercial

I - Industrial

NI - Neo Industrial

RSF - Regional Serving Facility

DT - Downtown

WF - Waterfront

Fire Station

Library

Police Station

Train Stations

Historical Districts

Parks
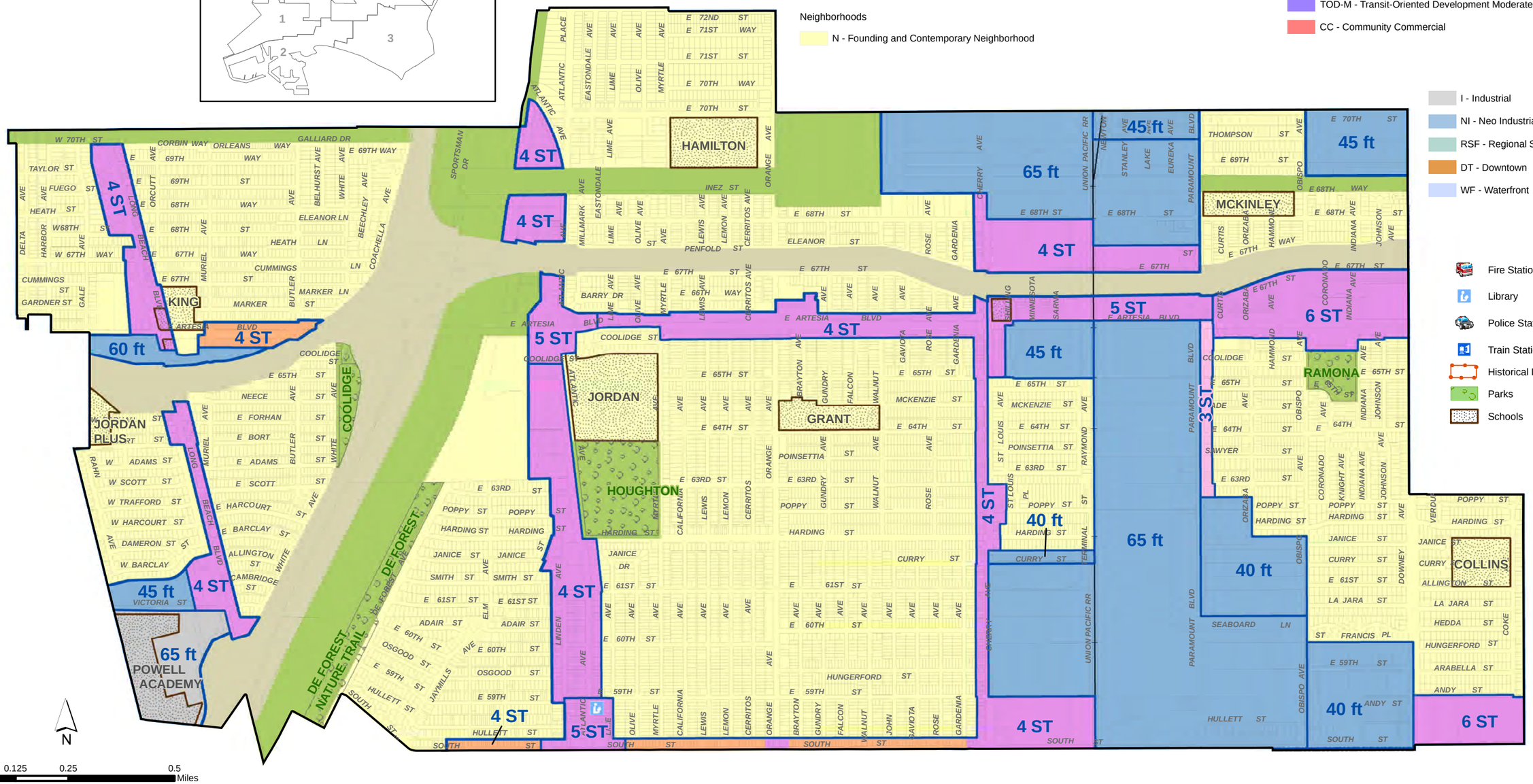
Schools