PARTNER
Engineering and Science, Inc.®

PHASE I ENVIRONMENTAL SITE ASSESSMENT UPDATE

Long Beach - Phase I ESA Update
901 East Pacific Coast Highway
Long Beach, California 90813

Report Date: November 12, 2019
Partner Project No. 18-232543.3

Prepared for:

Mercy Housing
1500 South Grand Avenue, Suite 100
Los Angeles, California 90015

PARTNER
Engineering and Science, Inc.

November 12, 2019

Ms. Erika Villablanca
Mercy Housing
1500 South Grand Avenue, Suite 100
Los Angeles, California 90015

Subject: Phase I Environmental Site Assessment Update
Long Beach - Phase I ESA Update
901 East Pacific Coast Highway
Long Beach, California 90813
Partner Project No. 18-232543.3

Dear Ms. Villablanca:

Partner Engineering and Science, Inc. (Partner) is pleased to provide the results of the *Phase I Environmental Site Assessment Update* (Phase I ESA) report of the abovementioned address (the "subject property"). This assessment was performed in conformance with the scope and limitations as detailed in the ASTM Practice E1527-13 Standard Practice for Environmental Site Assessments: Phase I Environmental Site Assessment Process.

This assessment included a site reconnaissance as well as research and interviews with representatives of the public, property ownership, site manager, and regulatory agencies. An assessment was made, conclusions stated, and recommendations outlined.

We appreciate the opportunity to provide environmental services to you. If you have any questions concerning this report, or if we can assist you in any other matter, please contact me at ((949) 481-9818.

Sincerely,

Robert Vaughn
National Client Manager

EXECUTIVE SUMMARY

Partner Engineering and Science, Inc. (Partner) has performed a Phase I Environmental Site Assessment Update (Phase I Update) in accordance with the scope of work and limitations of ASTM Standard Practice E1527-13, the Environmental Protection Agency Standards and Practices for All Appropriate Inquiries (AAI) (40 CFR Part 312) and set forth by Mercy Housing for the property located at 901 East Pacific Coast Highway in Long Beach, Los Angeles County, California (the "subject property"). The Phase I Update is designed to provide Mercy Housing with an assessment concerning environmental conditions (limited to those issues identified in the report) as they exist at the subject property.

Property Description

The subject property is located on the northeast corner of East Pacific Coast Highway and Myrtle Avenue within a mixed commercial/retail/residential area of Los Angeles County. Please refer to the table below for further description of the subject property:

Subject Property Data	
Address:	901 East Pacific Coast Highway, Long Beach, California
Additional Address:	917 East Pacific Coast Highway
Historical Addresses:	903, 905, 913 East Pacific Coast Highway and 1800 Myrtle Avenue
Property Use:	Commercial
Land Acreage (Ac):	0.363 Ac
Number of Buildings:	Three
Number of Floors:	One
Gross Building Area (SF):	2,760 SF (East Building); 4,920 SF (West Building); 300 SF (Office)
Date of Construction:	1956 (East Building); 1951/1960(West Building); 1962 (Office)
Assessor's Parcel Number (APN):	7210-013-023 and 7210-013-026
Type of Construction:	Brick/Wood-Framed
Current Tenants:	D'Paz Automotive Service & Arturo's Paint and Body Shop
Site Assessment Performed By:	Colin Donohue of Partner
Site Assessment Conducted On:	November 8, 2019

The subject property is currently occupied by D'Paz Automotive Service & Arturo's Paint and Body Shop for commercial use. Onsite operations consist of general automotive maintenance and repair, and auto body and auto painting work. In addition to the current structures, the subject property is also improved with asphalt-paved parking and concrete walkways.

According to available historical sources, the subject property was formerly undeveloped as early as 1896; developed with dwellings between 1921 and 1950; and developed with the current structures between 1951 and 1962. Tenants on the subject property have included residences (1921-1950); Leo's Radiator Shop/Complete Auto Care (1957-2000); Tapatillo Service (2000-2009); X-Tream Auto Body & Paint (2010-2017); D'Paz Automotive Service (2003-Present); and Arturo's Auto Body & Paint (2018-Present).

The immediately surrounding properties consist of residential development to the north across the alley; commercial and retail development to the south across East Pacific Coast Highway; a vacant lot to the east; and residential development to the west across Myrtle Avenue.

According to a previous subsurface investigation conducted at the subject property and topographic map interpretation, the depth to groundwater in the vicinity of the subject property is approximately 26 to 30 feet below ground surface (bgs) and groundwater flow is inferred to be toward the southwest.

Findings

A *recognized environmental condition (REC)* refers to the presence or likely presence of any hazardous substances or petroleum products in, on, or at a property: due to release to the environment; under conditions indicative of a release to the environment; or under conditions that pose a material threat of a future release to the environment. The following was identified during the course of this assessment:

- Partner did not identify any recognized environmental conditions during the course of this assessment.

A *controlled recognized environmental condition (CREC)* refers to a REC resulting from a past release of hazardous substances or petroleum products that has been addressed to the satisfaction of the applicable regulatory authority, with hazardous substances or petroleum products allowed to remain in place subject to the implementation of required controls. The following was identified during the course of this assessment:

- Partner did not identify any controlled recognized environmental conditions during the course of this assessment.

A *historical recognized environmental condition (HREC) EC* refers to a past release of any hazardous substances or petroleum products that has occurred in connection with the property and has been addressed to the satisfaction of the applicable regulatory authority or meeting unrestricted use criteria established by a regulatory authority, without subjecting the property to any required controls. The following was identified during the course of this assessment:

- Partner did not identify any historical recognized environmental conditions during the course of this assessment.

An *environmental issue* refers to environmental concerns identified by Partner, which do not qualify as RECs; however, warrant further discussion. The following was identified during the course of this assessment:

- According to the review of historical documentation, regulatory records, and previous environmental reports, the subject property has been occupied by automotive repair businesses since approximately 1951 and an automotive spray booth since at least 1962. According to the regulatory database report, Long Beach Fire Department (LBFD), South Coast Air Quality Management District (SCAQMD), and Department of Toxic Substances Control (DTSC) records, the subject property was permitted to generate hazardous waste related to automotive repair and automotive body operations from at least 1993 to 2017. The subject property was permitted to operate spray paint booths with solvents from 1962 to 2018. During Partner's site reconnaissance, excessive spilling and staining of hazardous substances, including motor oil, hydraulic oil, anti-freeze, and paint solvent waste were observed throughout service areas on the

subject property. Partner also observed a two-stage clarifier located in the tire service area of the western automotive repair building. The clarifier was reportedly connected to a sealed drain within the hazardous waste storage room. Additionally, Partner observed the presence of one in-ground hydraulic lift within the tire service area of the western automotive repair building.

A Phase II Subsurface report was prepared by Partner dated July 2, 2019 to evaluate the potential impact of petroleum hydrocarbons, volatile organic compounds (VOCs), and/or polychlorinated biphenyls (PCBs) to soil gas, soil, and/or groundwater as a consequence of a release or releases from the on-site automotive repair/body activities. On June 18, 2019, Partner advanced 10 soil borings and collected 34 soil samples, one groundwater sample, and nine soil gas samples. The samples were collected within repair shop stained areas, near the clarifiers, near the hydraulic lift, and within the hazardous material storage area. The monitoring well was advanced near the western clarifier (boring B8). Based on analytical results, concentrations of TPH-d and TPH-o did not exceed the Maximum Soil Screening Levels (SSLs) and none of the analyzed soil samples contained VOCs or PCBs above the laboratory reporting limited (RLs)/Regional Screening Levels (RSLs). According to the analyzed groundwater sample, concentration of tetrachloroethylene (PCE) at 2.7 microgram per liter (ug/L) was detected, but did not exceed the MCL. Also, none of the remaining VOCs were detected in the groundwater sample above laboratory RLs or MCLs. Additionally, none of the detected concentrations of VOCs in soil gas exceed the current regulatory guideline for residential redevelopment. Partner understands that the subject property is slated for redevelopment as a residential building. Based on the proposed redevelopment of the subject property for residential use, the detected concentrations of VOCs in soil gas do not appear to represent a concern for vapor intrusion for the proposed construction at this time. Based on the lack of detections in soil, groundwater, and soil gas above current regulatory guidelines, there does not appear to be a release above *de minimis* concentrations at this time.

- Due to the age of the subject property buildings, there is a potential that asbestos-containing materials (ACMs) are present. Overall, all suspect ACMs were observed in good condition and do not pose a health and safety concern to the occupants of the subject property at this time. The identified suspect ACMs would need to be sampled to confirm the presence or absence of asbestos prior to any renovation or demolition activities to prevent potential exposure to workers and/or building occupants.

Conclusions, Opinions and Recommendations

Partner has performed a Phase I Environmental Site Assessment Update in conformance with the scope and limitations of ASTM Practice E1527-13 of 901 East Pacific Coast Highway in Long Beach, Los Angeles County, California (the "subject property"). Any exceptions to, or deletions from, this practice are described in Section 1.5 of this report.

This assessment has revealed no evidence of recognized environmental conditions in connection with the subject property; however, environmental issues were identified. Based on the conclusions of this assessment, Partner recommends the following:

- Partner recommends the implementation of a Soil Management Plan during the proposed redevelopment activities.
- Prior to the disturbance of any suspect ACM at the subject property, a comprehensive survey, designed to determine if the suspect materials are regulated, is recommended. If such materials are identified and need to be disturbed, repaired or removed, a licensed abatement contractor should be consulted. Suspect ACM can also be managed under the auspices of an Operations and Maintenance (O&M) plan.

TABLE OF CONTENTS

1.0 INTRODUCTION 1

1.1 Purpose 1
1.2 Scope of Work 1
1.3 Limitations 2
1.4 User Reliance 2
1.5 Limiting Conditions 3

2.0 SITE DESCRIPTION 5

2.1 Site Location and Legal Description 5
2.2 Current Property Use 5
2.3 Current Use of Adjacent Properties 5
2.4 Physical Setting Sources 6
2.4.1 Topography 6
2.4.2 Hydrology 6
2.4.3 Geology/Soils 6
2.4.4 Flood Zone Information 7

3.0 HISTORICAL INFORMATION 8

3.1 Aerial Photograph Review 9
3.2 Fire Insurance Maps 11
3.3 City Directories 11
3.4 Historical Topographic Maps 12

4.0 REGULATORY RECORDS REVIEW 14

4.1 Regulatory Agencies 14
4.1.1 Health Department 14
4.1.2 Fire Department 14
4.1.3 Air Pollution Control Agency 15
4.1.4 Regional Water Quality Agency 15
4.1.5 Department of Toxic Substances Control 15
4.1.6 Building Department 16
4.1.7 Planning Department 16
4.1.8 Oil & Gas Exploration 17
4.1.9 Assessor's Office 17
4.2 Mapped Database Records Search 17
4.2.1 Regulatory Database Summary 18
4.2.2 Subject Property Listings 18
4.2.3 Adjacent Property Listings 19
4.2.4 Sites of Concern Listings 20
4.2.5 Orphan Listings 20

5.0 USER PROVIDED INFORMATION AND INTERVIEWS 21

5.1 Interviews 22
5.1.1 Interview with Owner 22
5.1.2 Interview with Report User 22
5.1.3 Interview with Key Site Manager 22

5.1.4 Interviews with Past Owners, Operators and Occupants 22
5.1.5 Interview with Others 22
5.2 User Provided Information 22
5.2.1 Title Records, Environmental Liens, and AULs 22
5.2.2 Specialized Knowledge 22
5.2.3 Actual Knowledge of the User 23
5.2.4 Valuation Reduction for Environmental Issues 23
5.2.5 Commonly Known or Reasonably Ascertainable Information 23
5.2.6 Previous Reports and Other Provided Documentation 23
6.0 SITE RECONNAISSANCE 28
6.1 General Site Characteristics 28
6.2 Potential Environmental Hazards 29
6.3 Non-ASTM Services 32
6.3.1 Asbestos-Containing Materials (ACMs) 32
6.3.2 Lead-Based Paint (LBP) 33
6.3.3 Radon 33
6.3.4 Lead in Drinking Water 34
6.3.5 Mold 34
6.4 Adjacent Property Reconnaissance 34
7.0 FINDINGS AND CONCLUSIONS 35
8.0 SIGNATURES OF ENVIRONMENTAL PROFESSIONALS 38
9.0 REFERENCES 39

Figures

Figure 1 Site Location Map
Figure 2 Site Plan
Figure 3 Topographic Map

Appendices

Appendix A Site Photographs
Appendix B Historical/Regulatory Documentation
Appendix C Regulatory Database Report
Appendix D Qualifications

1.0 INTRODUCTION

Partner Engineering and Science, Inc. (Partner) has performed a Phase I Environmental Site Assessment Update (Phase I Update) in conformance with the scope and limitations of ASTM Standard Practice E1527-13 and the Environmental Protection Agency Standards and Practices for All Appropriate Inquiries (AAI) (40 CFR Part 312) for the property located at 901 East Pacific Coast Highway in Long Beach, Los Angeles County, California (the "subject property"). Any exceptions to, or deletions from, this scope of work are described in the report.

1.1 Purpose

The purpose of this Phase I Update is to identify existing or potential Recognized Environmental Conditions (as defined by ASTM Standard E1527-13) affecting the subject property that: 1) constitute or result in a material violation or a potential material violation of any applicable environmental law; 2) impose any material constraints on the operation of the subject property or require a material change in the use thereof; 3) require clean-up, remedial action or other response with respect to Hazardous Substances or Petroleum Products on or affecting the subject property under any applicable environmental law; 4) may affect the value of the subject property; and 5) may require specific actions to be performed with regard to such conditions and circumstances. The information contained in the ESA Report will be used by Client to: 1) evaluate its legal and financial liabilities for transactions related to foreclosure, purchase, sale, loan origination, loan workout or seller financing; 2) evaluate the subject property's overall development potential, the associated market value and the impact of applicable laws that restrict financial and other types of assistance for the future development of the subject property; and/or 3) determine whether specific actions are required to be performed prior to the foreclosure, purchase, sale, loan origination, loan workout or seller financing of the subject property.

This Phase I Update was performed to permit the *User* to satisfy one of the requirements to qualify for the innocent landowner, contiguous property owner, or bona fide prospective purchaser limitations on scope of Comprehensive Environmental Response, Compensation and Liability Act (CERCLA) (42 U.S.C. §9601) liability (hereinafter, the "*landowner liability protections*," or "*LLPs*"). ASTM Standard E1527-13 constitutes "*all appropriate inquiry* into the previous ownership and uses of the *property* consistent with good commercial or customary practice" as defined at 42 U.S.C. §9601(35)(B).

1.2 Scope of Work

The scope of work for this Phase I Update is in accordance with the requirements of ASTM Standard E1527-13. This assessment included: 1) a property and adjacent site reconnaissance; 2) interviews with key personnel; 3) a review of historical sources; 4) a review of regulatory agency records; and 5) a review of a regulatory database report provided by a third-party vendor. Partner contacted local agencies, such as environmental health departments, fire departments and building departments in order to determine any current and/or former hazardous substances usage, storage and/or releases of hazardous substances on the subject property. Additionally, Partner researched information on the presence of activity and use limitations (AULs) at these agencies. As defined by ASTM E1527-13, AULs are the legal or physical restrictions or limitations on the use of, or access to, a site or facility: 1) to reduce or eliminate potential

exposure to hazardous substances or petroleum products in the soil or groundwater on the subject property; or 2) to prevent activities that could interfere with the effectiveness of a response action, in order to ensure maintenance of a condition of no significant risk to public health or the environment. These legal or physical restrictions, which may include institutional and/or engineering controls (IC/ECs), are intended to prevent adverse impacts to individuals or populations that may be exposed to hazardous substances and petroleum products in the soil or groundwater on the property.

If requested by Client, this report may also include the identification, discussion of, and/or limited sampling of asbestos-containing materials (ACMs), lead-based paint (LBP), mold, and/or radon.

1.3 Limitations

Partner warrants that the findings and conclusions contained herein were accomplished in accordance with the methodologies set forth in the Scope of Work. These methodologies are described as representing good commercial and customary practice for conducting an ESA of a property for the purpose of identifying recognized environmental conditions. There is a possibility that even with the proper application of these methodologies there may exist on the subject property conditions that could not be identified within the scope of the assessment or which were not reasonably identifiable from the available information. Partner believes that the information obtained from the record review and the interviews concerning the subject property is reliable. However, Partner cannot and does not warrant or guarantee that the information provided by these other sources is accurate or complete. The conclusions and findings set forth in this report are strictly limited in time and scope to the date of the evaluations. The conclusions presented in the report are based solely on the services described therein, and not on scientific tasks or procedures beyond the scope of agreed-upon services or the time and budgeting restraints imposed by the Client. No other warranties are implied or expressed.

Some of the information provided in this report is based upon personal interviews, and research of available documents, records, and maps held by the appropriate government and private agencies. This report is subject to the limitations of historical documentation, availability, and accuracy of pertinent records, and the personal recollections of those persons contacted.

This practice does not address requirements of any state or local laws or of any federal laws other than the all appropriate inquiry provisions of the LLPs. Further, this report does not intend to address all of the safety concerns, if any, associated with the subject property.

Environmental concerns, which are beyond the scope of a Phase I ESA as defined by ASTM include the following: ACMs, LBP, radon, and lead in drinking water. These issues may affect environmental risk at the subject property and may warrant discussion and/or assessment; however, are considered non-scope issues. If specifically requested by the Client, these non-scope issues are discussed in Section 6.3.

1.4 User Reliance

Mercy Housing engaged Partner to perform this assessment in accordance with an agreement governing the nature, scope and purpose of the work as well as other matters critical to the engagement. All reports, both verbal and written, are for the sole use and benefit of Mercy Housing. Either verbally or in

writing, third parties may come into possession of this report or all or part of the information generated as a result of this work. In the absence of a written agreement with Partner granting such rights, no third parties shall have rights of recourse or recovery whatsoever under any course of action against Partner, its officers, employees, vendors, successors or assigns. Any such unauthorized user shall be responsible to protect, indemnify and hold Partner, Client and their respective officers, employees, vendors, successors and assigns harmless from any and all claims, damages, losses, liabilities, expenses (including reasonable attorneys' fees) and costs attributable to such Use. Unauthorized use of this report shall constitute acceptance of and commitment to these responsibilities, which shall be irrevocable and shall apply regardless of the cause of action or legal theory pled or asserted. Additional legal penalties may apply.

This report has been completed under specific Terms and Conditions relating to scope, relying parties, limitations of liability, indemnification, dispute resolution, and other factors relevant to any reliance on this report. Any parties relying on this report do so having accepted the Terms and Conditions for which this report was completed. A copy of Partner's standard Terms and Conditions can be found at http://www.partneresi.com/terms-and-conditions.php.

1.5 Limiting Conditions

The findings and conclusions contain all of the limitations inherent in these methodologies that are referred to in ASTM E1527-13.

Specific limitations and exceptions to this ESA are more specifically set forth below:

- Interviews with past owners, operators and occupants were not reasonably ascertainable and thus constitute a data gap. Based on information obtained from other historical sources (as discussed in Section 3.0), this data gap is not expected to alter the findings of this assessment.
- Partner requested information relative to deed restrictions and environmental liens from the Report User. Although this information was not provided at the time of the assessment, the Report User was not aware of any related information except as discussed in Section 5.2.6 of this report. In addition, Partner identified no evidence of environmental liens, institutional controls, land use restrictions and/or engineering control requirements in its review of information obtained from the Key Site Manager, User and the Environmental Data Resources (EDR) Radius Map Report. This data gap is not expected to alter the findings of this assessment.
- Partner was unable to determine the property use at 5-year intervals, which constitutes a data gap. Except for property tax files and recorded land title records, which were not considered to be sufficiently useful, Partner reviewed all standard historical sources and conducted appropriate interviews. This data gap is not expected to alter the findings of this assessment.
- Partner submitted Freedom of Information Act (FOIA) requests to Long Beach Department of Health and Human Services (LBDHHS) and Long Beach Fire Department (LBFD) for information pertaining to hazardous substances, underground storage tanks, releases, inspection records, etc. for the subject property and/or adjacent properties. As of this writing, these agencies have not

responded to Partner's request. Based on information obtained from other historical sources, this limitation is not expected to alter the overall findings of this assessment.

- Partner's view of the ground during the site assessment was obstructed due to parked cars and excessive storage. Based on information obtained from other historical sources, this limitation is not expected to alter the overall findings of this assessment.

Due to time constraints associated with this report, the Client has requested the report despite the above-listed limitations.

2.0 SITE DESCRIPTION

2.1 Site Location and Legal Description

The subject property at 901 East Pacific Coast Highway in Long Beach, California is located on the northeast corner of East Long Beach Boulevard and Myrtle Avenue. According to the Los Angeles County Assessor, the subject property is legally described as RESUB OF THE WERNER TRACT EX OF ST LOTS 19 AND LOT 20 and 21 for APN 7210-013-026 and RESUB OF THE WERNER TRACT EX OF ST LOT 21 for APN 7210-013-023. Ownership is currently vested in De'Paz Julio & Lesby A.

Please refer to Figure 1: Site Location Map, Figure 2: Site Plan, Figure 3: Topographic Map, and Appendix A: Site Photographs for the location and site characteristics of the subject property.

2.2 Current Property Use

The subject property is currently occupied by D'Paz Automotive Service & Arturo's Paint and Body Shop for commercial use. The subject property consists of three single-story building located on the north and eastern portions of the property. Onsite operations consist of general automotive maintenance and repair, and auto body and auto painting work. In addition to the current structures, the subject property is also improved with asphalt-paved parking and concrete walkways.

The subject property is designated for residential/commercial development by the City of Long Beach.

The subject property was identified as a Facility and Manifest Data (HAZNET), Emissions Inventory Data (EMI), EDR Historical Auto, RCRA-Small Quantity Generator, CERS HAZ WASTE, and CERS site in the regulatory database report, as further discussed in Section 4.2.

2.3 Current Use of Adjacent Properties

The subject property is located within a mixed commercial/retail and residential area of Los Angeles County. During the vicinity reconnaissance, Partner observed the following land use on properties in the immediate vicinity of the subject property:

Immediately Surrounding Properties	
North:	An alley beyond which are residences (1824 Myrtle Avenue and 924 Dayman Street)
South:	East Pacific Coast Highway beyond which is the Aqua Venture Inn (904 East Pacific Coast Highway) and a retail center with the following tenants: Sweet Retreat Donuts, L&B #2 Laundry, Farmer's Insurance, Pacific Ocean Dry Cleaning, Urgent Care Medical Clinic (904-924 East Pacific Coast Highway)
East:	Vacant land (925 East Pacific Coast Highway)
West:	Myrtle Avenue beyond which are a vacant lot and residences (1821 and 1825 Myrtle Avenue) and apartments (841 East Pacific Coast Highway)

The adjacent property to the east was identified as an EDR Historic Auto site in the regulatory database report of Section 4.2.

2.4 Physical Setting Sources

2.4.1 Topography

The United States Geological Survey (USGS) *Long Beach California* Quadrangle 7.5-minute series topographic map was reviewed for this ESA. According to the contour lines on the topographic map, the subject property is located at approximately 28 feet above mean sea level (MSL). The contour lines in the area of the subject property indicate the area is sloping gently toward the southwest. Improvements, with the exceptions of roadways, are not depicted on the 2012 map.

A copy of the most recent topographic map is included as Figure 3 of this report.

2.4.2 Hydrology

According to topographic map interpretation, the direction of groundwater in the vicinity of the subject property is inferred to flow toward the southwest. The nearest surface water in the vicinity of the subject property is the Los Angeles River located approximately 1.3 miles west of the subject property. No settling ponds, lagoons, surface impoundments, wetlands or natural catch basins were observed at the subject property during this assessment.

According to available information, a public water system operated by the Long Beach Water Department (LBWD) serves the subject property vicinity. According to a representative of the LBWD, shallow groundwater beneath the subject property is not utilized for domestic purposes. The sources of public water for the City of Long Beach are treated surface water purchased from the Metropolitan Water District of Southern California (MWD) and groundwater wells within the City of Long Beach.

According to a previous subsurface investigation conducted on the subject property (2019), the depth of groundwater in the vicinity of the subject property is inferred to be approximately 26 to 30 feet below ground surface (bgs).

2.4.3 Geology/Soils

The subject property is located in the Central Basin of the Los Angeles Coastal Plain. The site vicinity is underlain by recent alluvium consisting primarily of unconsolidated stream deposited gravel, sand, silt and clay. Underlying the alluvium are marine and continental gravels, sands, sandy silt and pebbly shales of the Pleistocene Age Lakewood and San Pedro Formations. An unconformity separates the San Pedro Formation and the Pico Formation, which underlies the San Pedro Formation. The Pico Formation consists of Pliocene Age marine sands and silts interbedded with gravel.

Based on information obtained from the USDA Natural Resources Conservation Service Web Soil Survey online database, the subject property is mapped as Urban land-Windfetch-Typic Haploxerolls complex, 0 to 2% slopes. These soils consist of discontinuous human-transported material over mixed alluvium, and are considered to be well drained with a moderately high to high permeability rate, and a high available water storage capacity.

2.4.4 Flood Zone Information

Partner performed a review of the Flood Insurance Rate Map, published by the Federal Emergency Management Agency. According to Community Panel Number 06037C1970F, dated September 26, 2008, the subject property appears to be located in an area with reduced flood risk dur to levee and Zone X, an area located outside of the 100-year and 500-year flood plains.

3.0 HISTORICAL INFORMATION

Partner obtained historical use information about the subject property from a variety of sources. A chronological listing of the historical data found is summarized in the table below:

Historical Use Information		
Period/Date	**Source**	**Description/Use**
1896-1914	Topographic Maps, Sanborn Maps	Undeveloped land
1921-1950	Aerial Photographs, Topographic Maps, Sanborn Maps, Building Records, City Directories, Previous Report	Residential
1951-Present	Aerial Photographs, Topographic Maps, Sanborn Maps, Building Records, City Directories, Previous Report, Interviews, Onsite Observations	Commercial – Auto repair and autobody operations

Tenants on the subject property have included residences (1921-1950); Leo's Radiator Shop/Complete Auto Care (1951-2000); Tapatillo Service (2000-2009); X-Tream Auto Body & Paint (2010-2017); D'Paz Automotive Service (2003-Present); and Arturo's Auto Body & Paint (2018-Present).

- According to the review of historical documentation, regulatory records, and previous environmental reports, the subject property has been occupied by automotive repair businesses since approximately 1951 and an automotive spray booth since at least 1962. According to the regulatory database report, Long Beach Fire Department (LBFD), South Coast Air Quality Management District (SCAQMD), and Department of Toxic Substances Control (DTSC) records, the subject property was permitted to generate hazardous waste related to automotive repair and automotive body operations from at least 1993 to 2017. The subject property was permitted to operate spray paint booths with solvents from 1962 to 2018. During Partner's site reconnaissance, excessive spilling and staining of hazardous substances, including motor oil, hydraulic oil, anti-freeze, and paint solvent waste were observed throughout service areas on the subject property. Partner also observed a two-stage clarifier located in the tire service area of the western automotive repair building. The clarifier was reportedly connected to a sealed drain within the hazardous waste storage room. Additionally, Partner observed the presence of one in-ground hydraulic lift within the tire service area of the western automotive repair building.

  A Phase II Subsurface report was prepared by Partner dated July 2, 2019 to evaluate the potential impact of petroleum hydrocarbons, volatile organic compounds (VOCs), and/or polychlorinated biphenyls (PCBs) to soil gas, soil, and/or groundwater as a consequence of a release or releases from the on-site automotive repair/body activities. On June 18, 2019, Partner advanced 10 soil borings and collected 34 soil samples, one groundwater sample, and nine soil gas samples. The samples were collected within repair shop stained areas, near the clarifiers, near the hydraulic lift, and within the hazardous material storage area. The monitoring well was advanced near the western clarifier (boring B8). Based on analytical results, concentrations of TPH-d and TPH-o did not exceed the Maximum Soil Screening Levels (SSLs) and none of the analyzed soil samples contained VOCs or PCBs above the laboratory reporting limited (RLs)/Regional Screening Levels (RSLs). According to the analyzed groundwater sample, concentration of tetrachloroethylene

(PCE) at 2.7 microgram per liter (ug/L) was detected, but did not exceed the MCL. Also, none of the remaining VOCs were detected in the groundwater sample above laboratory RLs or MCLs. Additionally, none of the detected concentrations of VOCs in soil gas exceed the current regulatory guideline for residential redevelopment. Partner understands that the subject property is slated for redevelopment as a residential building. Based on the proposed redevelopment of the subject property for residential use, the detected concentrations of VOCs in soil gas do not appear to represent a concern for vapor intrusion for the proposed construction at this time. Based on the lack of detections in soil, groundwater, and soil gas above current regulatory guidelines, there does not appear to be a release above *de minimis* concentrations at this time.

No additional potential environmental concerns were identified in association with the current or former use of the subject property.

3.1 Aerial Photograph Review

Partner obtained available aerial photographs of the subject property and surrounding area from Environmental Data Resources (EDR). The following observations were noted to be visible on the subject property and adjacent properties during the aerial photograph review:

Date: 1928	***Scale: 1"=500'***
Subject Property:	Developed with four dwellings and associated ancillary structures
North:	Developed with a dwelling across the alley
South:	Developed with dwellings across East Pacific Coast Highway
East:	Developed with a dwelling
West:	Developed with apartments and dwellings across Myrtle Avenue

Date: 1947	***Scale: 1"=500'***
Subject Property:	No significant changes visible
North:	Developed with additional dwelling across the alley
South:	No significant changes visible
East:	No significant changes visible
West:	No significant changes visible

Date: 1953	***Scale: 1"=500'***
Subject Property:	Developed with the commercial structure on the northwest side of the property and what appear to be a dwelling(s) on the east side
North:	No significant changes visible
South:	Developed with dwellings and/or commercial buildings across East Pacific Coast Highway
East:	No significant changes visible
West:	No significant changes visible

Date:	***1963***	***Scale:***	***1"=500'***
Subject Property:	Developed with the existing commercial buildings		
North:	No significant changes visible		
South:	No significant changes visible		
East:	No significant changes visible		
West:	No significant changes visible		

Date:	***1972***	***Scale:***	***1"=500'***
Subject Property:	No significant changes visible		
North:	No significant changes visible		
South:	Developed with a commercial and residential buildings across East Pacific Coast Highway		
East:	Developed with commercial buildings		
West:	No significant changes visible		

Date:	***1977***	***Scale:***	***1"=500'***
Subject Property:	No significant changes visible		
North:	No significant changes visible		
South:	No significant changes visible		
East:	Developed with one commercial building at the center of the parcel		
West:	No significant changes visible		

Date:	***1981***	***Scale:***	***1"=500'***
Subject Property:	No significant changes visible		
North:	No significant changes visible		
South:	Graded lot and motel across East Pacific Coast Highway		
East:	No significant changes visible		
West:	No significant changes visible		

Date:	***1989, 1994, 2002, 2005, 2009***	***Scale:***	***1"=500'***
Subject Property:	No significant changes visible		
North:	No significant changes visible		
South:	Motel and retail building across East Pacific Coast Highway		
East:	No significant changes visible		
West:	No significant changes visible		

Date:	***2012, 2016***	***Scale:***	***1"=500'***
Subject Property:	No significant changes visible		
North:	No significant changes visible		
South:	No significant changes visible		
East:	Vacant lot		
West:	No significant changes visible		

Copies of the aerial photographs are included in Appendix B of this report.

3.2 Fire Insurance Maps

Partner reviewed the collection of Sanborn Fire insurance maps from Environmental Data Resources (EDR). The following observations were noted to be depicted on the subject property and adjacent properties during the fire insurance map review:

Date: 1914	
Subject Property:	Undeveloped (1800 Myrtle Avenue)
North:	Undeveloped across an alley
South:	Developed with dwellings across East State
East:	Undeveloped
West:	Undeveloped across Myrtle Avenue

Date: 1950	
Subject Property:	Developed with four dwellings and three detached garages (additionally addressed as 901, 903, 911, 917 East Pacific Coast Highway/ E State)
North:	Developed with dwellings across an alley
South:	Developed with a multiple tenant store building, a restaurant, and dwellings across Pacific Coast Highway
East:	Developed with a dwelling
West:	Developed with apartments and dwellings across Myrtle Avenue

Date: 1963	
Subject Property:	Developed with the existing western building identified as a welding and muffler service, and auto repair businesses. A metal spray booth is depicted in the area of the eastern building with a small structure labeled as "Parts" to the south of the eastern building
North:	No significant changes depicted
South:	Developed with a motel, store building, restaurant, and dwelling across East Pacific Coast Highway
East:	No significant changes depicted
West:	No significant changes depicted

Copies of reviewed Sanborn Maps are included in Appendix B of this report.

3.3 City Directories

Partner reviewed historical city directories obtained from Environmental Data Resources (EDR) for past names and businesses that were listed for the subject property and adjacent properties. The findings are presented in the following table:

City Directory Search for 901-917 East Pacific Coast Highway (Subject Property)	
Year(s)	**Occupant Listed**
1948	Howard Jas (903); Vacant (911); Mrs. Flynn ME (913); Shotwell CB (917)
1957, 1960	Leo's Radiator & Muffler Shop (901); Shotwell Chas B (917)
1964	Ken's Swanson Sports Car Service (911)
1975	Action Tow, Leo's Radiator & Muffler Shop (901)

City Directory Search for 901-917 East Pacific Coast Highway (Subject Property)	
Year(s)	**Occupant Listed**
1980	Leo's Radiator & Muffler Shop (901)
1985	Leo's Radiator & Muffler Shop (901)
2006	De'Paz Automotive Service, El Tapatillo Body Shop & Upholstery (901)
2010	Bun Smog Test Only, De Paz Automotive Service (901)
2014	Bun Smog Test Only, De Paz Automotive Service, J&J Smog Check (901)

According to the city directory review, the subject property has been occupied by an auto service business since at least 1957. Prior to 1957, the subject property was occupied by residences. Further discussion of the auto repair operations is included in Section 3.0.

City Directory Search for Adjacent Properties	
Year(s)	**Occupant Listed**
1948	Residential (841, 843, 848 Pacific Coast Highway); Miller Insurance, McCray Real Estate (850 Pacific Coast Highway)
1957	Four Hundred Imperial Motel (848 Pacific Coast Highway); Shoemaker Radios, LB Radio & TV (900 Pacific Coast Highway); Panmenter Insurance (910 Pacific Coast Highway)
1964	Four Hundred Imperial Motel (848 Pacific Coast Highway); Shoemaker Radios, LB Radio & TV (900 Pacific Coast Highway)
1975	Four Hundred Imperial Motel (848 Pacific Coast Highway)
1980	Kai Aloha Motel (848 Pacific Coast Highway) Kai Aloha Motel (848 Pacific Coast Highway)
1985	Aqua Venture Motel (848 Pacific Coast Highway); Indian Spices Market (906 Pacific Coast Highway)
2006	99 Cents Plus (904 Pacific Coast Highway)
2010	Aqua Venture Motel (848 Pacific Coast Highway); Shoreline Family Medical (904 Pacific Coast Highway)
2014	Ocean Dry Cleaner (906 Pacific Coast Highway)

According to the city directory review, the adjacent properties have been occupied by various commercial and residential tenants since as early as 1948. The south adjacent property has been occupied by a dry cleaner since at least 2014. The south adjacent property is not listed for any spills or releases in connection with the use or handling of hazardous materials in the regulatory database report. Based this information, this facility does not represent a significant environmental concern.

Copies of reviewed city directories are included in Appendix B of this report.

3.4 Historical Topographic Maps

Partner reviewed historical topographic maps obtained from Environmental Data Resources (EDR). The following observations were noted to be depicted on the subject property and adjacent properties during the topographic map review:

Date: 1896, 1899, 1902	
Subject Property:	Undeveloped
North:	Undeveloped
South:	Undeveloped across a road
East:	Undeveloped

Date:	***1896, 1899, 1902***
West:	Undeveloped

Date:	***1925***
Subject Property:	Developed with small residential type structures
North:	Developed with small residential type structures
South:	Developed with small structures across State Street
East:	Developed with small residential type structures
West:	Developed with small residential type structures across Myrtle Avenue

Date:	***1942, 1943, 1947, 1949, 1964, 1972, 1981***
Subject Property:	Shaded to depict development
North:	Shaded to depict development
South:	Shaded across a State Highway 1 to depict development
East:	Shaded to depict development
West:	Shaded across a road to depict development

Copies of reviewed topographic maps are included in Appendix B of this report.

4.0 REGULATORY RECORDS REVIEW

4.1 Regulatory Agencies

4.1.1 Health Department

Regulatory Agency Data	
Name of Agency:	Long Beach Department of Health and Human Services (LBDHHS)
Point of Contact:	City Clerk's Office
Agency Address:	2525 Grand Avenue, Long Beach, California
Agency Phone Number:	(562) 570-4030
Date of Contact:	November 2019
Method of Communication:	Faxed Request
Summary of Communication:	As of the date of this report, Partner has not received a response from the LBDHHS for inclusion in this report.

4.1.2 Fire Department

Regulatory Agency Data	
Name of Agency:	Long Beach Fire Department (LBFD)
Point of Contact:	City Clerk's Office
Agency Address:	3205 Lakewood Boulevard, Long Beach, California
Agency Phone Number:	(562) 570-2563
Date of Contact:	November 2019
Method of Communication:	Faxed Request
Summary of Communication:	As of the date of this report, Partner has not received a response from the LBFD for inclusion in this report. However, according to LBFD inspection records reviewed from the previous environmental reports dated March 5, 2019, performed by Partner, the following violations were noted for the subject property: • XTREAM Auto Body and Paint was issued violations for incomplete chemical inventory, inadequate site map and emergency response plan in December of 2010. • XTREAM Auto Body and Paint was issued violations for failure to provide CUPA permits, valid hazardous materials business plan and employee training in October of 2016. • XTREAM Auto Body and Paint had vacated the subject property by December of 2017 and had been replaced by Arturo's Auto Body & Paint. • Arturo's Auto Body and Paint was issued violations for not obtaining valid fire permit and ordered to cease conducting spray painting outside of the facility in December of 2017. • Arturo's Auto Body and Paint was noted with a 55-gallon drum of waste oil and a 35-gallon drum to waste paint. The Hazardous Materials Business Emergency Plan (HMBEP) was submitted and accepted by LBFD. Violations were corrected on March 22, 2018. Further discussion of the onsite auto repair and autobody operations

Regulatory Agency Data	
	is included in Section 3.0.

4.1.3 Air Pollution Control Agency

Regulatory Agency Data	
Name of Agency:	South Coast Air Quality Management District (SCAQMD)
Point of Contact:	Online
Agency Address:	21865 Copley Drive, Diamond Bar, California
Agency Phone Number:	(909) 396-2000
Date of Contact:	November 2019
Method of Communication:	Online
Summary of Communication:	According to records reviewed, Leo's Radiator Muffler & Body Shop was issued a permit to operate a spray booth in August of 1962 through approximately 2000; El Tapatio Body & Paint was issued a permit to operate s spray booth in 2000; D'Paz Automotive Services was issued a permit to operate a spray booth in 2003; XTREAM Auto Body & Paint was issued a permit to operate a spray booth in 2010; Arturo's Auto Body and was issued a permit to operate a spray booth in 2018. Several of the tenants were issued numerous unspecified violations, which were subsequently abated. Further discussion of the onsite auto repair and autobody operations is included in Section 3.0.

4.1.4 Regional Water Quality Agency

Regulatory Agency Data	
Name of Agency:	Regional Water Quality Control Board (RWQCB)
Point of Contact:	Online
Agency Address:	320 West 4th Street, Los Angeles, California
Agency Phone Number:	(213) 576-6600
Date of Contact:	November 2019
Method of Communication:	Online
Summary of Communication:	No records regarding hazardous substance use, storage or releases, or the presence of USTs and AULs on the subject property were on file with the RWQCB.

4.1.5 Department of Toxic Substances Control

Regulatory Agency Data	
Name of Agency:	California Department of Toxic Substances Control (DTSC)
Point of Contact:	Online
Agency Address:	5796 Corporate Avenue, Cypress, California
Agency Phone Number:	(714) 484-5300
Date of Contact:	November 2019
Method of Communication:	Online
Summary of Communication:	According to records reviewed, Leo's Complete Auto Repair was issued an EPA identification in 1988 which expired in 2003 and

Regulatory Agency Data	
	generated hazardous automotive and paints wastes in the years 1993 through 2002; El Tapatio Body Shop was issued an EPA identification in 1998 which expired in 2006 and generated hazardous automotive and paint wastes in the years 1999 through 2004; D'Paz Automotive was issued an EPA identification in 2002 and generated hazardous automotive and paint wastes in the years 2003 through 2010; XTREAM Auto Body & Paint was issued an EPA identification in the year 2010 and generated hazardous automotive and paint wastes in the years 2011 and 2017. Further discussion of the onsite auto repair and autobody operations is included in Section 3.0.

4.1.6 Building Department

Regulatory Agency Data	
Name of Agency:	Long Beach Building Department (LBBD)
Point of Contact:	http://www.longbeach.gov/lbds/
Agency Address:	333 West Ocean Boulevard, 4th Floor, Long Beach, California
Agency Phone Number:	(562) 570-5237
Date of Contact:	November 2019
Method of Communication:	Online
Summary of Communication:	Records were available for review, as further discussed in the following table.

Building Records Reviewed for 901-917 East Pacific Coast Highway and 1800 Myrtle Avenue (Subject Property)

Year(s)	Owner/Applicant	Description
1921	AC Cox	Dwelling & garage
1951	Clarence Leo Kearns	Construct new garage building
1956	Clarence Leo Kearns	Structure for use as muffler shop
1957	Clarence Leo Kearns	Block storage structure addition for muffler shop
1959	Clarence Leo Kearns	Construct new garage building
1960	Clarence Leo Kearns	Block storage structure; change wood frame domestic building to alcoholic clinic
1961	Clarence Leo Kearns	Repair fire damage
1962	GE Kearns	Stucco office building
1964	Leo's Muffler Shop	Building permit for parking
1968	Leo Kerns	Repair fire damage

4.1.7 Planning Department

Regulatory Agency Data	
Name of Agency:	Long Beach Planning Department (LBPD)
Point of Contact:	Not Provided
Agency Address:	333 West Ocean Boulevard, 4th Floor, Long Beach, California
Agency Phone Number:	(562) 570-5237

Regulatory Agency Data	
Date of Contact:	November 2019
Method of Communication:	Online
Summary of Communication:	According to records reviewed, the subject property is zoned for commercial development by the City of Long Beach.

4.1.8 Oil & Gas Exploration

Regulatory Agency Data	
Name of Agency:	California Division of Oil, Gas and Geothermal Resources (DOGGR)
Point of Contact:	Not Provided
Agency Address:	5816 Corporate Avenue, Suite 100, Cypress, California
Agency Phone Number:	(714) 816-6847
Date of Contact:	November 2019
Method of Communication:	Online
Summary of Communication:	According to DOGGR, no oil or gas wells are located on or adjacent to the subject property.

4.1.9 Assessor's Office

Regulatory Agency Data	
Name of Agency:	Los Angeles County Assessor (LACA)
Point of Contact:	Not Provided
Agency Address:	500 West Temple Street, Los Angeles, California
Agency Phone Number:	(213) 974-3211
Date of Contact:	November 2019
Method of Communication:	Online
Summary of Communication:	According to records reviewed, the subject property is identified by Assessor Parcel Numbers (APN) 7210-013-023 and 7210-013 - 026. The existing structures were built in 1956 (East Building); 1951/1960 (West Building); 1962 (Office) and total 7,890 SF on a 0.363- acre parcel.

Copies of pertinent documents obtained from the above-referenced regulatory agencies are included in Appendix B of this report.

4.2 Mapped Database Records Search

Information from standard federal, state, county, and city environmental record sources was provided by Environmental Data Resources, Inc. (EDR). Data from governmental agency lists are updated and integrated into one database, which is updated as these data are released. The information contained in this report was compiled from publicly available sources and the locations of the sites are plotted utilizing a geographic information system, which geocodes the site addresses. The accuracy of the geocoded locations is approximately +/-300 feet.

Using the ASTM definition of migration, Partner considers the migration of hazardous substances or petroleum products in any form onto the subject property during the evaluation of each site listed on the radius report, which includes solid, liquid, and vapor.

4.2.1 Regulatory Database Summary

Radius Report Data				
Database	**Search Radius (mile)**	**Subject Property**	**Adjacent Properties**	**Sites of Concern**
Federal NPL or Delisted NPL Site	1.00	N	N	N
Federal CERCLIS Site	0.50	N	N	N
Federal CERCLIS-NFRAP Site	0.50	N	N	N
Federal RCRA CORRACTS Facility	1.00	N	N	N
Federal RCRA TSDF Facility	0.50	N	N	N
Federal RCRA Generators Site (LQG, SQG, CESQG)	0.25	**Y**	N	N
Federal IC/EC Registries	0.50	N	N	N
Federal ERNS Site	Subject Property	N	--	--
State/Tribal Equivalent NPL	1.00	N	N	N
State/Tribal Equivalent CERCLIS	1.00	N	N	N
State/Tribal Landfill/Solid Waste Disposal Site	0.50	N	N	N
State/Tribal Leaking Storage Tank Site	0.50	N	N	N
State/Tribal Registered Storage Tank Sites (UST/AST)	0.25	N	N	N
State/Tribal Voluntary Cleanup Sites (VCP)	0.50	N	N	N
State/Tribal Spills	0.50	N	N	N
Federal Brownfield Sites	0.50	N	N	N
State Brownfield Sites	0.50	N	N	N
EDR MGP	Varies	N	N	N
EDR US Hist Auto Station	Varies	**Y**	**Y**	N
EDR US Hist Cleaners	Varies	N	N	N
Additional Listings	Varies	**Y**	N	N

4.2.2 Subject Property Listings

The subject property was identified as a Facility and Manifest Data (HAZNET), Emissions Inventory Data (EMI), EDR Historical Auto, Resource Conservation and Recovery Act (RCRA), Facility Index System (FINDS), Enforcement and Compliance History Information (ECHO), California CalEPA Regulated Site Portal Data (CERS), CERS HAZ WASTE, and California Hazardous Material Incident Reporting System (CHMIRS) sites in the regulatory database report, as discussed below:

- The subject property, identified as several auto repair and auto body businesses (D'Paz Automotive Services, Xtream Auto Body Pain, Leo's Muffler and Radiator, and El Tapatio Body Shop) at 901 E. Pacific Coast Highway. Leo's Complete Auto Repair generated the following hazardous wastes: unspecified aqueous solution (1993-2002); oxygenated solvents (1994); and unspecified solvent mixture (1995-1996). Based on the EMI listing, Leo's Radiator Muffler and

Body shop was permitted to emit criteria pollutants into the atmosphere in 1987 and 1990. XTREAM Auto Body and Paint generated the following hazardous wastes: unspecified aqueous solution (1993-2002); oxygenated solvents (1994); unspecified solvent mixture (2004 and 2017). D'Paz Automotive Service generated the following hazardous wastes: unspecified aqueous solution with total organic residues less than 10% (2003-2004); oxygenated solvents (2003-2004); and waste oil and mixed oil (2010). El Tapatio Body Shop generated unspecified solvent mixture (1999-2003). Based on the EDR Historical Station listing, Leo's Muffler & Radiator Service was identified as an auto repair facility from at least 1957 to at least 1987 and De Paz Automotive Service was identified as general automotive repair shop form at least 2004 to 2014. Additionally, according to the CHMIRS listing, an incident was reported in 1994 in which approximately 10 gallons of gasoline was released onto the ground due to an overflow tank from a truck. The responsible party reportedly cleaned up the spill. Based on the isolated nature of this incident, the reported spill is not expected to represent a significant environmental concern. However, further discussion of the onsite auto repair and autobody operations is included in Sections 3.0 and 5.2.6.

- The subject property, identified as Swanson Ken Sport Car Service at 911 East Pacific Coast Highway, was listed as an EDR Historical Auto Station site. This facility was identified as an automobile repairing facility in 1963. Based on the review of city directories, this facility occupied the subject property from 1957 through 1987. Further discussion of the onsite auto repair and autobody operations is included in Sections 3.0 and 5.2.6.
- The subject property, identified as Iakers 0 A at 901 Pacific Avenue, was listed on the EDR Historical Auto Station database. Based on the listing, this facility was identified as a gasoline and oil service station from 1939 to 1948 under the names of Opsahl Carl/CW and Iaker 0 A. No additional information was listed. According to historical sources the subject property was developed with residential structures from the 1920s to 1950. Furthermore, this address is actually plotted approximately 1-mile southwest from the subject property location. Based on this information, this listing is likely not associated with the subject property and is not expected to represent a significant environmental concern.

4.2.3 Adjacent Property Listings

The adjacent property to the east is identified as an EDR Historical Auto Station site in the regulatory database report, as discussed below:

- The property, identified as Scotty's Auto Service at 945 East Pacific Coast Highway, is located adjacent to the east of the subject property. According to the EDR Historical Auto Station listing, this facility was occupied by Dodge Frank, an automobile repairing facility, in 1944 and various gasoline service station and auto repair operations (Hunsaker Texaco Service/ Scotty Auto Service/ Stacy's Richfield Service/ Peterson's Texaco Service Station/Johnson's ARCO) from at least 1944 to 1975. These former tenants were not listed on the regulatory database for use of hazardous substances and/or releases.

According to a previous Phase II Subsurface Investigation performed by Partner and dated September 16, 2008, a Geophysical Survey and eight borings were advanced at the east adjacent property on August 26, 2008. Soil and groundwater samples were collected at each boring and were analyzed for petroleum and volatile organic compounds (VOCs). Groundwater was encountered at approximately 30 feet bgs and flowed towards the southeast. Based on analytical results, moderate petroleum hydrocarbon contamination was detected in the northeastern area (former tank hold and product line area) of the site. The contamination was found to be localized and moderate level of hydrocarbon was also found in groundwater. Based on the Remedial Excavation Report, dated December 19, 2009 and prepared by Partner, excavation of the impacted soil was performed between October 28 and November 2, 2009. Piping presumably associated with the former gasoline station was also excavated. A total of 192.9 tons of impacted soil was excavated from the site. Confirmation samples indicated non-detectable concentration of all target contaminants, with the exception of naphthalene levels. According to provided information, LBDHHS subsequently granted regulatory closure for this release. Based on the localized nature of this contamination, regulatory closure, and removal of impacted soil, the east adjacent property is not expected to represent a significant environmental concern.

Based on the findings, vapor migration is not expected to represent a significant environmental concern at this time.

4.2.4 Sites of Concern Listings

No sites of concern are identified in the regulatory database report.

Based on the findings, vapor migration is not expected to represent a significant environmental concern at this time.

4.2.5 Orphan Listings

No orphan listings of concern are identified in the regulatory database report.

A copy of the regulatory database report is included in Appendix C of this report.

5.0 USER PROVIDED INFORMATION AND INTERVIEWS

In order to qualify for one of the *Landowner Liability Protections (LLPs)* offered by the Small Business Liability Relief and Brownfields Revitalization Act of 2001 (the *Brownfields Amendments*), the *User* must conduct the following inquiries required by 40 CFR 312.25, 312.28, 312.29, 312.30, and 312.31. The *User* should provide the following information to the *environmental professional*. Failure to provide this information could result in a determination that *all appropriate inquiries* is not complete. The *User* is asked to provide information or knowledge of the following:

- Review Title and Judicial Records for Environmental Liens and AULs
- Specialized Knowledge or Experience of the User
- Actual Knowledge of the User
- Reason for Significantly Lower Purchase Price
- Commonly Known or *Reasonably Ascertainable* information
- Degree of Obviousness
- Reason for Preparation of this Phase I ESA

Fulfillment of these user responsibilities is key to qualification for the identified defenses to CERCLA liability. Partner requested our Client to provide information to satisfy User Responsibilities as identified in Section 6 of the ASTM guidance.

Pursuant to ASTM E1527-13, Partner requested the following site information from Mercy Housing (User of this report).

User Responsibilities				
Item	**Provided By User**	**Not Provided By User**	**Discussed Below**	**Does Not Apply**
Environmental Pre-Survey Questionnaire			**X**	
Title Records, Environmental Liens, and AULs			**X**	
Specialized Knowledge			**X**	
Actual Knowledge			**X**	
Valuation Reduction for Environmental Issues			**X**	
Identification of Key Site Manager	**Section 5.1.3**			
Reason for Performing Phase I ESA	**Section 1.1**			
Prior Environmental Reports			**X**	
Other				**X**

5.1 Interviews

5.1.1 Interview with Owner

Mr. Julio Paz, subject property owner, was not aware of any pending, threatened, or past litigation relevant to hazardous substances or petroleum products in, on, or from the subject property; any pending, threatened, or past administrative proceedings relevant to hazardous substances or petroleum products in, on, or from the subject property; or any notices from a governmental entity regarding any possible violation of environmental laws or possible liability relating to hazardous substances or petroleum products.

5.1.2 Interview with Report User

Please refer to Section 5.2 below for information requested from the Report User.

5.1.3 Interview with Key Site Manager

Mr. Paz, key site manager, is also the subject property owner. Please refer to Section 5.1.1 for further discussion of Mr. Paz's interview.

5.1.4 Interviews with Past Owners, Operators and Occupants

Interviews with past owners, operators and occupants were not conducted since information regarding the potential for contamination at the subject property was obtained from other sources.

5.1.5 Interview with Others

As the subject property is not an abandoned property as defined in ASTM 1527-13, interview with others were not performed.

5.2 User Provided Information

5.2.1 Title Records, Environmental Liens, and AULs

Partner was provided with a Preliminary Title Report for the subject property dated August 22, 2019 and prepared by Commonwealth Land Title Company for review as part of this assessment. According to the report, title is vested in Julio Cesar De Paz and Lesby Arly De Paz. No environmental liens were identified for the subject property. The title search did not identify any environmentally noteworthy matters.

Partner was not provided with title records or environmental lien and AUL information for review as part of this assessment. Although this information was not provided at the time of the assessment, the Report User was not aware of any related information except as discussed in Section 5.2.6 of this report. In addition, Partner identified no evidence of environmental liens, institutional controls, land use restrictions and/or engineering control requirements in its review of information obtained from the Key Site Manager, User and the Environmental Data Resources (EDR) Radius Map Report. This data gap is not expected to alter the findings of this assessment.

5.2.2 Specialized Knowledge

The User did not have specialized knowledge of environmental conditions associated with the subject property at the time of the assessment.

5.2.3 Actual Knowledge of the User

The User was not aware of environmental liens and/or AULs encumbering the subject property or in connection with the subject property at the time of the assessment.

5.2.4 Valuation Reduction for Environmental Issues

The User was not aware of any reductions in property value due to environmental issues.

5.2.5 Commonly Known or Reasonably Ascertainable Information

The User did not provide information that is commonly known or *reasonably ascertainable* within the local community about the subject property at the time of the assessment.

5.2.6 Previous Reports and Other Provided Documentation

Phase I Environmental Site Assessment, Partner Engineering and Science, Inc. (March 5, 2019)

Partner Engineering and Science, Inc. (Partner) prepared this report on behalf of Mercy Housing. The assessment was performed in accordance with ASTM Standard E1527-13. The assessment consisted of a site reconnaissance, interviews with knowledgeable personnel, review of historical information, a review of federal, state and local regulatory databases. Pertinent information contained in this report is summarized below:

- At the time of the 2019 assessment, the subject property was occupied by D'Paz Automotive Service & Arturo's Paint and Body Shop for commercial use. Onsite operations consist of general automotive maintenance and repair, and auto body and auto painting work.
- According to the report, the subject property was formerly undeveloped as early as 1896; developed with dwellings between 1921 and 1950; and developed with the current structures between 1951 and 1962.
- No current or former ASTs or USTs were identified on the subject property.
- Partner reviewed a previous Phase I Environmental Site Assessment report for the subject property prepared by Odic Environmental dated January 18, 2007. At the time of the 2007 assessment, the subject property was occupied by the existing structures for auto repair and auto body painting use. According to the Odic report, the subject property formerly occupied by undeveloped land in 1914, residences by 1928, and automotive repair buildings and operations by 1956. Odic identified six hydraulic lifts, one of which was in-ground; 55-gallon drums of hazardous waste including ten 55-gallon drums of new motor oil, three 55-gallon drums of waste oil, one 55-gallon drum of waste transmission fluid, two 55-gallon drums of new coolant; three 55-gallon drum of waste coolant; one 55-gallon drum of waste oil filters; a 100-gallon waste oil AST; a paint spray booth; and two 30-gallon paint and solvent waste drum; and a sealed floor drain in hazardous waste storage room. Odic also noted a sediment trap within the tire service garage on the subject property. Oil and hazardous substances were identified at the subject property in the form of automotive oils & fluids and paints. Odic stated that staining was visible,

but that the risk of contamination was low. Odic identified no RECs and recommended no further investigation.

- Partner identified the following REC:
    - *According to historical sources, regulatory records, and previous environmental reports, the subject property has been occupied by auto repair businesses since approximately 1951 and an auto spray booth since at least 1962. According to the regulatory database report, Long Beach Fire Department (LBFD), South Coast Air Quality Management District (SCAQMD), and Department of Toxic Substances Control (DTSC) records, the subject property was permitted to generate hazardous waste related to auto repair and autobody operations such as oxygenated solvents, unspecified solvent mixture, waste oil and mixed oil, waste paint, and unspecified aqueous solution from at least 1993 to 2017. The subject property was permitted to operate spray paint booths with solvents from 1962 to 2018. Various minor violations were identified with the SCAQMD and LBFD, which were subsequently abated.*

      During Partner's site reconnaissance, excessive spilling and staining of hazardous substances, including motor oil, hydraulic oil, anti-freeze, and paint solvent waste were observed throughout service areas on the subject property. Partner also observed a two-stage clarifier located in the tire service area of the western subject property auto repair building. The clarifier was reportedly connected to a sealed drain within the hazardous waste storage room. Partner observed oily liquids within the chambers of the clarifier. The installation date of the clarifier is unknown; however, Partner presumes the clarifier was installed when the building was constructed in the 1950s. Clarifiers can act as conduits to the subsurface of properties and when utilized to treat waste water streams, can act as preferential pathways for contaminants in the waste streams. Additionally, the structural integrity of clarifiers and their associated piping can become compromised over time. Based on the presumed age of the clarifier and associated drains, the presence of oily liquid substance within the clarifier, and the historic vehicle repair operations at the subject property, the potential exists that a release from these features may have resulted in an impact to the subsurface of the subject property.

      Additionally, Partner observed the presence of one in-ground hydraulic lift within the tire service area of the western auto repair building. The lift was presumably installed in the 1950s, when the building was constructed. Based on the pre-1977 installation of the lifts, the potential exists that the hydraulic fluid within the lift systems previously contained polychlorinated biphenyls (PCBs). Due to the age of the equipment, the integrity of the equipment is unknown; therefore, the potential exists that a release of hydraulic fluid which may have contained PCBs has occurred onsite. Based on the available information, the long-term use of the subject property for automotive repair/body operations represents a recognized environmental condition.

Based on the conclusions of the assessment, Partner recommends the following:

- *A limited subsurface investigation should be conducted in order to determine the presence or absence of soil and/or groundwater contamination due to the historical use of the subject property.*
- *Prior to the disturbance of any suspect ACM at the subject property, a comprehensive survey, designed to determine if the suspect materials are regulated, is recommended. If such materials are identified and need to be disturbed, repaired or removed, a licensed abatement contractor should be consulted. Suspect ACM can also be managed under the auspices of an Operations and Maintenance (O&M) plan.*

Phase II Subsurface Investigation Report, Partner Engineering & Science (July 2, 2019)

Partner prepared this report on behalf of Mercy Housing. The assessment was performed in order to evaluate the potential impact of petroleum hydrocarbons, volatile organic compounds (VOCs), and/or polychlorinated biphenyls (PCBs) to soil gas, soil, and/or groundwater as a consequence of a release or releases from the on-site automotive repair/body activities. Pertinent information contained in this report is summarized below:

- The Phase II Subsurface Investigation scope included the advancement of 10 borings (B1 through B10) to collect representative soil, groundwater, and/or soil gas samples.
- Boring B1 (10 feet bgs) was advanced within the eastern area of staining. Boring B2 (10 feet bgs) was advanced with the northeastern area of staining. Boring B3 (20 feet bgs) was advanced to the east of the eastern clarifier. Borings B4 (10 feet bgs), B6 (10 feet bgs), and B7 (10 feet bgs) were advanced within the southern, northeast, and northwest portions of the large area of staining. Boring B5 (12 feet bgs) was advanced to the north of the hydraulic lift. Boring B8 (30 feet bgs) was advanced to the south of the western clarifier. Boring B9 (10 feet bgs) was advanced within the western area of staining. Boring B10 (10 feet bgs) was advanced to the south exterior of the southern interior staining and hazardous materials storage. Refer to Figure 3 for a map indicating sample locations.
- Soil samples were collected from borings B1, B3, B4, B6, B7, B9, and B10 at 2, 5, and 10 feet bgs; from boring B2 at 5, 10, 15, and 20 feet bgs; from boring B5 at 4, 8, and 12 feet bgs; and from boring B8 at 5, 10, 15, 20, 25, and 30 feet bgs.
- Partner screened soil gas probes at 5 feet bgs within nine of the boreholes (B1 through B4 and B6 through B10) upon completion of soil sampling and soil gas samples were collected in general accordance with the July 2015 Department of Toxic Substances Control (DTSC) and Los Angeles Regional Water Quality Control Board (LARWQCB) "Advisory – Active Soil Gas Investigations." Soil gas samples were collected from borings B1 through B4 and B6 through B10 at 5 feet bgs.
- A temporary monitoring well was installed at boring B8 and a groundwater sample was collected from a temporary well point at boring B8 screened from 26 to 30 feet bgs. According to the Partner report, the underlying subsurface consisted predominantly of silt and silty sand from the

ground surface to approximately 30 feet below ground surface (bgs) and groundwater was encountered between 26 and 30 feet bgs.

- According to the report, upon completion of sampling activities, probes and/or temporary well points were removed and the boreholes were backfilled with hydrated bentonite chips or capped with concrete or asphalt patch to match existing ground cover after being backfilled.
- On June 18, 2019, Partner collected 34 soil samples, one groundwater sample, and nine soil gas samples. According to Partner's field-screening results, visual observations, and/or olfactory observations, one soil sample per clarifier, hazardous materials storage, and staining/spills boring (nine soil samples total) and the groundwater sample were analyzed for carbon chain total petroleum hydrocarbons (TPH-cc) via EPA Method 8015B and for VOCs via EPA Method 8260B and one soil sample from the hydraulic lift boring was analyzed for TPH-cc via EPA Method 8015B and PCBs via EPA Method 8082. According to Partner each of the nine soil gas samples was analyzed for VOCs via EPA Method TO-15. The remaining soil samples were placed on hold at the laboratory.
- According to laboratory analysis, one of the analyzed soil samples (B4-2) contained detectable concentrations of total petroleum hydrocarbons as diesel (TPH-d) and total petroleum hydrocarbons as motor oil (TPH-o) above the laboratory reporting limits (RLs), however, the detected concentrations of TPH-d (320 mg/kg) and TPH-o (510 mg/kg) did not exceed the Maximum SSLs and none of the remaining analyzed soil samples reportedly contained TPH-cc above laboratory RLs and the RLs did not exceed the applicable screening levels.
- According to laboratory analysis, the groundwater sample did not contain detectable concentrations of TPH-cc above the laboratory RLs and the laboratory RLs were below applicable screening levels. However, the analyzed groundwater sample reportedly contained a detectable concentration of tetrachloroethylene (PCE) at 2.7 ug/L, which is above the laboratory RL, but did not exceed the MCL. None of the remaining VOCs were detected in the analyzed groundwater sample above laboratory RLs and the RLs did not exceed the MCLs. None of the analyzed soil samples reportedly contained VOCs or PCBs above the laboratory RLs and the laboratory RLs were below applicable RSLs.
- According to laboratory analysis, benzene; toluene; ethylbenzene; m,p-xylene; o-xylene; PCE; trichloroethylene (TCE); acetone; chloroform; cyclohexane; heptane; 1,3,5-trimethylbenzene (TMB); 1,2,4-TMB; 2-butanone; methyl isobutyl ketone; 1,3-butadiene; and isopropyl alcohol were detected in the analyzed soil gas samples at concentrations exceeding laboratory RLs. However, none of the detected concentrations of VOCs in soil gas reportedly exceed the current regulatory guideline for residential redevelopment.
- Partner concluded that the detected concentrations of VOCs in soil gas do not appear to represent a concern for vapor intrusion for the proposed construction at this time. Based on the lack of detections in soil, groundwater, and soil gas above current regulatory guidelines, there does not appear to be a release above *de minimis* concentrations at this time.

Partner recommended the implementation of a Soil Management Plan during the proposed redevelopment activities.

Copies of pertinent pages reviewed are included in Appendix B of this report.

6.0 SITE RECONNAISSANCE

The weather at the time of the site visit was sunny and clear. Refer to Section 1.5 for limitations encountered during the field reconnaissance and Sections 2.1 and 2.2 for subject property operations. The table below provides the site assessment details:

Site Assessment Data	
Site Assessment Performed By:	Colin Donohue
Site Assessment Conducted On:	November 8, 2019

The table below provides the subject property personnel interviewed during the field reconnaissance:

Site Visit Personnel for 901 East Pacific Coast Highway (Subject Property)			
Name	**Title/Role**	**Contact Number**	**Site Walk* Yes/No**
Julio D'Paz	Key Site Manager	(562) 682-5499	Yes

* Accompanied Partner during the field reconnaissance activities and provided information pertaining to the current operations and maintenance of the subject property

Environmental concerns were identified during the onsite reconnaissance related to the storage, use, and generation of hazardous substances, signs of a release, and presence of excessive oily liquid in a clarifier, as further discussed in Sections 6.1 and 6.2. Additionally, discussion of subsurface sampling results, which did not indicate the presence of petroleum hydrocarbon or VOC contamination above RSLs or MCLs is included in Section 5.2.6.

6.1 General Site Characteristics

6.1.1 Solid Waste Disposal

Solid waste generated at the subject property is disposed of in commercial dumpsters located in the parking lot on the subject property. An independent solid waste disposal contractor removes solid waste from the subject property. According to property personnel, only household trash is collected in the on-site solid waste dumpsters. No evidence of illegal dumping of solid waste was observed during the Partner site reconnaissance.

6.1.2 Sewage Discharge and Disposal

Sanitary discharges on the subject property are directed into the municipal sanitary sewer system. The City of Long Beach services the subject property vicinity. No wastewater treatment facilities or septic systems are observed or reported on the subject property.

6.1.3 Surface Water Drainage

Storm water is removed from the subject property primarily by sheet flow action across the paved surfaces towards storm water drains located throughout the subject property and in the public right of way. Site storm water from roofs, landscaped areas, and paved areas is directed to on-site concrete swales, which drain to the public right of way, and to on-site storm water drains. The subject property is connected to a municipal owned and maintained sewer system.

The subject property does not appear to be a designated wetland area, based on information obtained from the United States Fish & Wildlife Service; however, a comprehensive wetlands survey would be required in order to formally determine actual wetlands on the subject property. No surface impoundments, wetlands, natural catch basins, settling ponds, or lagoons are located on the subject property. No drywells were identified on the subject property.

6.1.4 Source of Heating and Cooling

Heating and cooling systems as well as domestic hot water equipment are fueled by electricity/ natural gas provided by Edison and the Long Beach Department of Oil and Gas. Hot water is provided by natural gas hot water heaters.

6.1.5 Wells and Cisterns

No aboveground evidence of wells or cisterns was observed during the site reconnaissance.

6.1.6 Wastewater

Domestic wastewater generated at the subject property is disposed by means of the sanitary sewer system. No industrial process is currently performed at the subject property.

6.1.7 Septic Systems

No septic systems were observed or reported on the subject property.

6.1.8 Additional Site Observations

No additional general site characteristics were observed during the site reconnaissance.

6.2 Potential Environmental Hazards

6.2.1 Hazardous Substances and Petroleum Products Used or Stored at the Site

Partner identified hazardous substances used, stored, and/or generated on the subject property as noted in the following table:

Hazardous Substances and/or Petroleum Products Noted Onsite				
Substance	**Container Size**	**Location**	**Nature of Use**	**Disposal Method**
Antifreeze	5x 55-gallon drums	Western auto repair building and hazardous waste storage room	Auto Repair Activities	Transported off-site by Action Waste Oil Services
Paints	Various One-gallon cans	Eastern spray booth building	Auto Painting Activities	Transported off-site by Action Waste Oil Services
Paint/Solvent Waste	1x 35-gallon drum	Eastern spray booth building	Auto Painting Activities	Transported off-site by Action Waste Oil Services
Motor oil	9x55-gallon drums; 100-gallon waste oil AST	Western auto repair building and hazardous waste storage	Auto Repair Activities	Transported off-site by Action Waste Oil Services

Hazardous Substances and/or Petroleum Products Noted Onsite				
Substance	**Container Size**	**Location**	**Nature of Use**	**Disposal Method**
Hydraulic oil/ATF fluid	2x 55-gallon drum	room Western auto repair building and hazardous waste storage room	Auto Repair Activities	Transported off-site by Action Waste Oil Services

During Partner's site reconnaissance indications of excessive staining and spills were observed throughout the western-most service bay, the hazardous waste storage room, and beneath the drum of waste paint and paint solvent. Secondary containment was provided for waste drums and the waste oil AST in the hazardous waste storage room; however, pooled spills and staining were observed. Discussion of the observed staining is included in Section 6.2.3. Further discussion of the onsite auto repair and autobody operations is included in Sections 3.0 and 5.2.6.

6.2.2 Aboveground & Underground Hazardous Substance or Petroleum Product Storage Tanks (ASTs/USTs)

No evidence of current or former USTs was observed during the site reconnaissance.

Partner observed one aboveground storage tanks (ASTs) for the storage of waste motor oil on the subject property. The AST is located on the within the hazardous waste storage room. Staining was observed beneath the waste oil AST, which was located within a containment berm. Discussion of the observed staining is included in Section 6.2.3.

6.2.3 Evidence of Releases

During Partner's site reconnaissance, indications of excessive staining and spills of new and waste automotive fluids, paint, and paint solvent mixture were observed throughout the western-most service bay, the hazardous waste storage room, and beneath the drum of waste paint and paint solvent. Secondary containment was provided for waste drums and the waste oil AST in the hazardous waste storage room but appeared to be inadequate. As a best management practice, improved housekeeping is recommended. Incidental spills should be cleaned up promptly and all waste materials properly disposed off-site. Further discussion of the onsite auto repair and autobody operations is included in Sections 3.0 and 5.2.6.

6.2.4 Polychlorinated Biphenyls (PCBs)

Older transformers and other electrical equipment could contain PCBs at a level that subjects them to regulation by the U.S. EPA. PCBs in electrical equipment are controlled by United States Environmental Protection Agency regulations 40 CFR, Part 761. Under the regulations, there are three categories into which electrical equipment can be classified: 1) Less than 50 parts per million (ppm) of PCBs – "*Non-PCB;*" 2) 50 ppm-500 ppm – "*PCB-Contaminated;*" and, 3) Greater than 500 ppm – "*PCB-Containing.*" The manufacture, process, or distribution in commerce or use of any PCB in any manner other than in a totally enclosed manner was prohibited after July 2, 1979.

Partner observed the presence of five in-ground hydraulic lifts. Partner was not able to determine the age of the equipment. Based on the apparent good condition of the hydraulic units of the above ground lifts, the above ground lifts are not considered to represent a significant environmental concern.

Additionally, one in-ground hydraulic was observed on the subject property. The lift was presumably installed in the 1950s, when the building was constructed. Based on the pre-1977 installation of the lifts, the potential exists that the hydraulic fluid within the lift systems previously contained polychlorinated biphenyls (PCBs). Further discussion of the onsite auto repair and autobody operations is included in Sections 3.0 and 5.2.6.

6.2.5 Strong, Pungent or Noxious Odors

No strong, pungent or noxious odors were evident during the site reconnaissance.

6.2.6 Pools of Liquid

No pools of liquid were observed on the subject property during the site reconnaissance.

6.2.7 Drains, Sumps and Clarifiers

Partner observed the following drains, sumps, and/or clarifiers located on the subject property:

Drains, Sumps, and Clarifiers Observed Onsite			
	Floor Drain(s)	Sump(s)	Clarifier(s)
Number Observed:	Hazardous waste storage room	N/A	Tire service area in western building
Location:	Presumed to clarifier	N/A	Presumed to sanitary sewer system
Point of Discharge:	Unknown	N/A	Unknown
Sealed/Bermed:	Hazardous waste storage room	N/A	Tire service area in western building

During Partner's site reconnaissance, an oily liquid was observed within the chambers of the clarifier, which is reportedly connected to a sealed drain within the hazardous waste storage room. The installation date of the clarifier is unknown; however, Partner presumes the clarifier was installed when the building was constructed in the 1950s. Clarifiers can act as conduits to the subsurface of properties and when utilized to treat waste water streams, can act as preferential pathways for contaminants in the waste streams. Additionally, the structural integrity of clarifiers and their associated piping can become compromised over time. Further discussion of the onsite auto repair and autobody operations is included in Sections 3.0 and 5.2.6.

6.2.8 Pits, Ponds and Lagoons

Partner observed one pit covered with a steel plate at the entrance to the western most service area. Given the fact that former tenants at the subject property conducted smog testing activities, which would require the presence of a dyno machine, Partner presumes that the pit is a former dyno machine, which is generally an electronically controlled device which would not contain significant amounts of hazardous

substances. Therefore, the presumed dyno is not considered to represent a significant environmental concern.

6.2.9 Stressed Vegetation

No stressed vegetation was observed on the subject property.

6.2.10 Additional Potential Environmental Hazards

No additional environmental hazards, including landfill activities or radiological hazards, were observed.

6.3 Non-ASTM Services

6.3.1 Asbestos-Containing Materials (ACMs)

Asbestos is the name given to a number of naturally occurring, fibrous silicate minerals mined for their useful properties such as thermal insulation, chemical and thermal stability, and high tensile strength. The Occupational Safety and Health Administration (OSHA) regulation 29 CFR 1926.1101 requires certain construction materials to be presumed to contain asbestos, for purposes of this regulation. Construction materials including, but not limited to, thermal system insulation (TSI), surfacing material, and asphalt/vinyl flooring that are present in a building and that have not been appropriately tested may be considered "presumed asbestos-containing material" (PACM).

The subject property buildings were constructed in 1951 through 1969. Partner has conducted a limited, visual evaluation of accessible areas for the presence of suspect ACMs at the subject property. The objective of this visual survey was to note the presence and condition of suspect ACM observed. Please refer to the table below for identified suspect ACMs:

Suspect ACMs			
Suspect ACM	**Location**	**Friable Yes/No**	**Physical Condition**
Drywall Systems	Throughout Office Building Interior	No	Good
Floor Tiles	Throughout Office Building Interior	No	Good

The limited visual survey consisted of noting observable materials (materials which were readily accessible and visible during the course of the site reconnaissance) that are commonly known to potentially contain asbestos. This activity was not designed to discover all sources of suspect ACM, PACM, or asbestos at the site; or to comply with any regulations and/or laws relative to planned disturbance of building materials such as renovation or demolition, or any other regulatory purpose. Rather, it is intended to give the User an indication if significant (significant due to quantity, accessibility, or condition) potential sources of ACM or PACM are present at the subject property. Additional sampling, assessment, and evaluation will be warranted for any other use.

Partner was not provided building plans or specifications for review, which may have been useful in determining areas likely to have used ACM.

According to the US EPA, ACM and PACM that is intact and in good condition can, in general, be managed safely in-place under an Operations and Maintenance (O&M) Program until removal is dictated by renovation, demolition, or deteriorating material condition. Prior to any disturbance of the construction materials within this facility, a comprehensive ACM survey is recommended.

6.3.2 Lead-Based Paint (LBP)

Lead is a highly toxic metal that affects virtually every system of the body. LBP is defined as any paint, varnish, stain, or other applied coating that has 1 mg/cm^2 (or 5,000 ug/g or 0.5% by weight) or more of lead. Congress passed the Residential Lead-Based Paint Hazard Reduction Act of 1992, also known as "Title X", to protect families from exposure to lead from paint, dust, and soil. Under Section 1017 of Title X, intact LBP on most walls and ceilings is not considered a "hazard," although the condition of the paint should be monitored and maintained to ensure that it does not become deteriorated. Further, Section 1018 of this law directed the Housing and Urban Development (HUD) and the US EPA to require the disclosure of known information on LBP and LBP hazards before the sale or lease of most housing built before 1978.

Based on the age of the subject property buildings (pre-1978), there is a potential that LBP is present. Interior and exterior painted surfaces were observed in good condition and therefore not expected to represent a "hazard," although the condition of the paint should be monitored and maintained to ensure that it does not become deteriorated.

Actual material samples would need to be collected in order to determine if LBP is present.

6.3.3 Radon

Radon is a colorless, odorless, naturally occurring, radioactive, inert, gaseous element formed by radioactive decay of radium (Ra) atoms. The US EPA has prepared a map to assist National, State, and local organizations to target their resources and to implement radon-resistant building codes. The map divides the country into three Radon Zones, according to the table below:

EPA Radon Zones		
EPA Zones	**Average Predicted Radon Levels**	**Potential**
Zone 1	Exceed 4.0 pCi/L	Highest
Zone 2	Between 2.0 and 4.0 pCi/L	Moderate
Zone 3	Less than 2.0 pCi/L	Low

It is important to note that the EPA has found homes with elevated levels of radon in all three zones, and the US EPA recommends site-specific testing in order to determine radon levels at a specific location. However, the map does give a valuable indication of the propensity of radon gas accumulation in structures.

Radon sampling was not conducted as part of this assessment. Review of the US EPA Map of Radon Zones places the subject property in Zone 2. Based upon the radon zone classification, radon is not considered to be a significant environmental concern.

6.3.4 Lead in Drinking Water

According to available information, a public water system operated by the Long Beach Water Department (LBWD) serves the subject property vicinity. According to a representative of the LBWD, shallow groundwater beneath the subject property is not utilized for domestic purposes. The sources of public water for the City of Long Beach are treated surface water purchased from the Metropolitan Water District of Southern California (MWD) and groundwater wells within the City of Long Beach. According to the City of Long Beach and the 2017 Annual Water Quality Report, water supplied to the subject property is in compliance with all State and Federal regulations pertaining to drinking water standards, including lead and copper. Water sampling was not conducted to verify water quality.

6.3.5 Mold

Molds are microscopic organisms found virtually everywhere, indoors and outdoors. Mold will grow and multiply under the right conditions, needing only sufficient moisture (e.g. in the form of very high humidity, condensation, or water from a leaking pipe, etc.) and organic material (e.g., ceiling tile, drywall, paper, or natural fiber carpet padding).

Partner observed accessible, interior areas for the subject property buildings for significant evidence of mold growth with the exceptions detailed in Section 1.5 of this report; however, this ESA should not be used as a mold survey or inspection. Additionally, this limited assessment was not designed to assess all areas of potential mold growth that may be affected by mold growth on the subject property. Rather, it is intended to give the client an indication as to whether or not conspicuous (based on observed areas) mold growth is present at the subject property. This evaluation did not include a review of pipe chases, mechanical systems, or areas behind enclosed walls and ceilings.

No obvious indications of water damage or mold growth were observed during Partner's visual assessment.

6.4 Adjacent Property Reconnaissance

The adjacent property reconnaissance consisted of observing the adjacent properties from the subject property premises. No items of environmental concern were identified on the adjacent properties during the site assessment, including hazardous substances, petroleum products, ASTs, USTs, evidence of releases, PCBs, strong or noxious odors, pools of liquids, sumps or clarifiers, pits or lagoons, stressed vegetation, or any other potential environmental hazards.

7.0 FINDINGS AND CONCLUSIONS

Findings

A *REC* refers to the presence or likely presence of any hazardous substances or petroleum products in, on, or at a property: due to release to the environment; under conditions indicative of a release to the environment; or under conditions that pose a material threat of a future release to the environment. The following was identified during the course of this assessment:

- Partner did not identify any recognized environmental conditions during the course of this assessment.

A *CREC* refers to a REC resulting from a past release of hazardous substances or petroleum products that has been addressed to the satisfaction of the applicable regulatory authority, with hazardous substances or petroleum products allowed to remain in place subject to the implementation of required controls. The following was identified during the course of this assessment:

- Partner did not identify any controlled recognized environmental conditions during the course of this assessment.

A *HREC* refers to a past release of any hazardous substances or petroleum products that has occurred in connection with the property and has been addressed to the satisfaction of the applicable regulatory authority or meeting unrestricted use criteria established by a regulatory authority, without subjecting the property to any required controls. The following was identified during the course of this assessment:

- Partner did not identify any historical recognized environmental conditions during the course of this assessment.

An *environmental issue* refers to environmental concerns identified by Partner, which do not qualify as RECs; however, warrant further discussion. The following was identified during the course of this assessment:

- According to the review of historical documentation, regulatory records, and previous environmental reports, the subject property has been occupied by automotive repair businesses since approximately 1951 and an automotive spray booth since at least 1962. According to the regulatory database report, Long Beach Fire Department (LBFD), South Coast Air Quality Management District (SCAQMD), and Department of Toxic Substances Control (DTSC) records, the subject property was permitted to generate hazardous waste related to automotive repair and automotive body operations from at least 1993 to 2017. The subject property was permitted to operate spray paint booths with solvents from 1962 to 2018. During Partner's site reconnaissance, excessive spilling and staining of hazardous substances, including motor oil, hydraulic oil, anti-freeze, and paint solvent waste were observed throughout service areas on the subject property. Partner also observed a two-stage clarifier located in the tire service area of the western automotive repair building. The clarifier was reportedly connected to a sealed drain

within the hazardous waste storage room. Additionally, Partner observed the presence of one in-ground hydraulic lift within the tire service area of the western automotive repair building.

A Phase II Subsurface report was prepared by Partner dated July 2, 2019 to evaluate the potential impact of petroleum hydrocarbons, volatile organic compounds (VOCs), and/or polychlorinated biphenyls (PCBs) to soil gas, soil, and/or groundwater as a consequence of a release or releases from the on-site automotive repair/body activities. On June 18, 2019, Partner advanced 10 soil borings and collected 34 soil samples, one groundwater sample, and nine soil gas samples. The samples were collected within repair shop stained areas, near the clarifiers, near the hydraulic lift, and within the hazardous material storage area. The monitoring well was advanced near the western clarifier (boring B8). Based on analytical results, concentrations of TPH-d and TPH-o did not exceed the Maximum Soil Screening Levels (SSLs) and none of the analyzed soil samples contained VOCs or PCBs above the laboratory reporting limited (RLs)/Regional Screening Levels (RSLs). According to the analyzed groundwater sample, concentration of tetrachloroethylene (PCE) at 2.7 microgram per liter (ug/L) was detected but did not exceed the MCL. Also, none of the remaining VOCs were detected in the groundwater sample above laboratory RLs or MCLs. Additionally, none of the detected concentrations of VOCs in soil gas exceed the current regulatory guideline for residential redevelopment. Partner understands that the subject property is slated for redevelopment as a residential building. Based on the proposed redevelopment of the subject property for residential use, the detected concentrations of VOCs in soil gas do not appear to represent a concern for vapor intrusion for the proposed construction at this time. Based on the lack of detections in soil, groundwater, and soil gas above current regulatory guidelines, there does not appear to be a release above *de minimis* concentrations at this time.

- Due to the age of the subject property buildings, there is a potential that ACM and/or LBP are present. Readily visible suspect ACMs and painted surfaces were observed in good condition. Should these materials be replaced, the identified suspect ACMs would need to be sampled to confirm the presence or absence of asbestos prior to any renovation or demolition activities to prevent potential exposure to workers and/or building occupants.

Conclusions, Opinions and Recommendations

Partner has performed a Phase I Environmental Site Assessment Update in conformance with the scope and limitations of ASTM Practice E1527-13 of 901 East Pacific Coast Highway in Long Beach, Los Angeles County, California (the "subject property"). Any exceptions to, or deletions from, this practice are described in Section 1.5 of this report.

This assessment has revealed no evidence of recognized environmental conditions in connection with the subject property; however, environmental issues were identified. Based on the conclusions of this assessment, Partner recommends the following:

- Partner recommends the implementation of a Soil Management Plan during the proposed redevelopment activities.

- Prior to the disturbance of any suspect ACM at the subject property, a comprehensive survey, designed to determine if the suspect materials are regulated, is recommended. If such materials are identified and need to be disturbed, repaired or removed, a licensed abatement contractor should be consulted. Suspect ACM can also be managed under the auspices of an Operations and Maintenance (O&M) plan.

8.0 SIGNATURES OF ENVIRONMENTAL PROFESSIONALS

Partner has performed a Phase I Update of the property located at 901 East Pacific Coast Highway in Long Beach, Los Angeles County, California in conformance with the scope and limitations of the protocol and the limitations stated earlier in this report. Exceptions to or deletions from this protocol are discussed earlier in this report.

By signing below, Partner declares that, to the best of our professional knowledge and belief, we meet the definition of *Environmental Professional* as defined in §312.10 of 40 CFR §312. Partner has the specific qualifications based on education, training, and experience to assess a *property* of the nature, history, and setting of the subject *property*. Partner has developed and performed the all appropriate inquiries in conformance with the standards and practices set forth in 40 CFR Part 312.

Prepared By:

Colin Donohue
Environmental Professional

Reviewed By:

Christine Nguyen
Senior Author

Robert Vaughn
National Client Manager

9.0 REFERENCES

Reference Documents

American Society for Testing and Materials, Standard Practice for Environmental Site Assessments: Phase I Environmental Site Assessment Process, ASTM Designation: E1527-13.

Environmental Data Resources (EDR), Radius Report, November 2019

Federal Emergency Management Agency, Federal Insurance Administration, National Flood Insurance Program, Flood Insurance Map, accessed via internet, November 2019

United States Department of Agriculture, Natural Resources Conservation Service, accessed via internet, November 2019

United States Department of Agriculture, Natural Resources Conservation Service, Web Soil Survey, accessed via the internet, November 2019

United States Environmental Protection Agency, EPA Map of Radon Zones (Document EPA-402-R-93-071), accessed via the internet, November 2019

United States Geological Survey, accessed via the Internet, November 2019

United States Geological Survey Topographic Map 1995, 7.5 minute series, accessed via internet, November 2019

FIGURES

1 SITE LOCATION MAP

2 SITE PLAN

3 TOPOGRAPHIC MAP

PARTNER

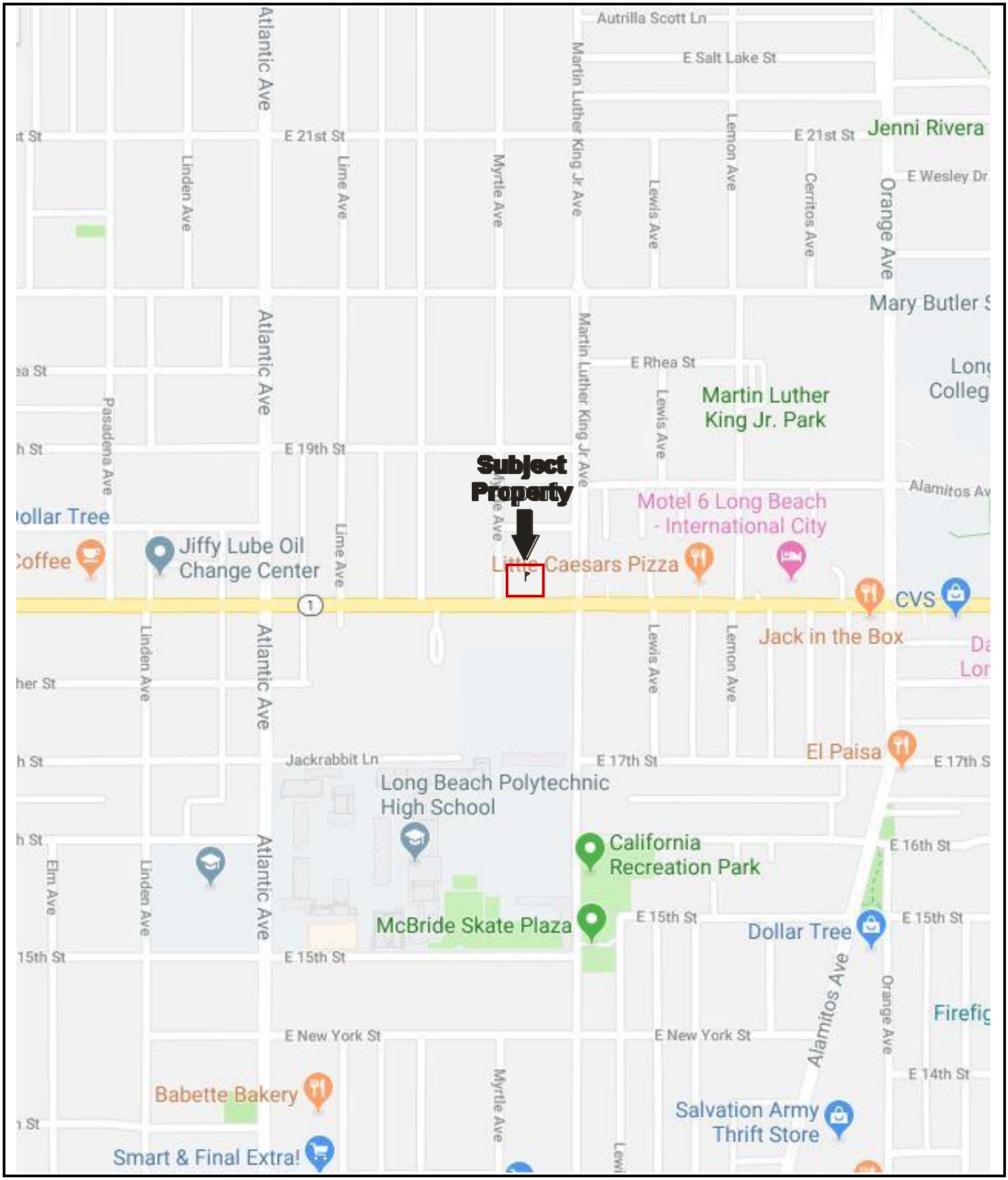

N

Drawing Not To Scale

KEY:
Subject Property

FIGURE 1: SITE LOCATION MAP
Project No. 18-232543.3

PARTNER

N

GROUNDWATER FLOW

KEY:
Subject Property
Hazardous Substance Storage
Clarifier/Smog Test Dyno
Staining/Pooling

FIGURE 2: SITE PLAN
Project No. 18-232543.3

PARTNER

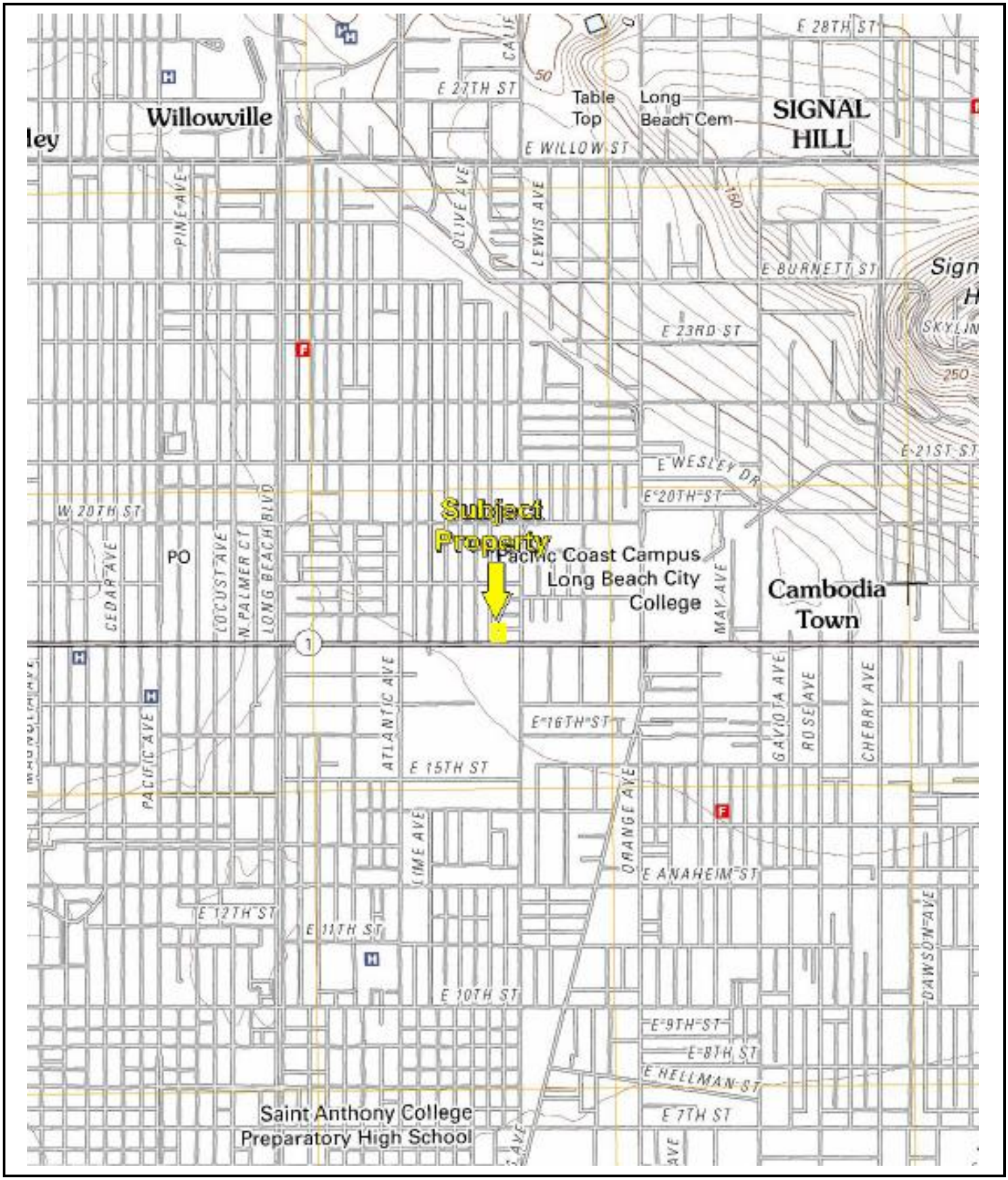

N

USGS 7.5 Minute *Long Beach, California* Quadrangle
Dated: 2012

KEY:
Subject Property

FIGURE 3: TOPOGRAPHIC MAP
Project No. 18-232543.3

PARTNER

APPENDIX A: SITE PHOTOGRAPHS

PARTNER

1. South side of subject property.

2. Offices located on the subject property.

3. Western service bay building.

4. Eastern service bay building.

5. Clarifier in the eastern service bay.

6. Clarifier in the eastern service bay.

7. Auto lift in the eastern bay.



8. Spillage observed in the eastern bay.

9. Spillage in hazardous waste storage room.

10. Hazardous waste AST in hazardous waste storage room.

11. Hazardous waste drums in hazardous waste storage room.

12. Fluid dispensing drums in hazardous waste storage room.

13. Waste filter and fluid drums in hazardous waste storage room.



14. West service bay work station.

15. West service bay lifts.

16. Subsurface feature in west service bay.

17. Staining at hydraulic post in east service bay.

18. Paints and flammable materials cabinet in Arturo's Body & Paint.

19. Adjacent motel across PCH to the southwest.



20. Adjacent retail center across PCH to the southeast.

21. Adjacent residential development to the north.

22. Adjacent properties across Myrtle Avenue to the west.

APPENDIX B: HISTORICAL/REGULATORY DOCUMENTATION

PARTNER

Aerial Photograph Year: 1928

500 1000 2000

N

Key: Subject Property

Aerial Photograph Year: 1947

500 1000 2000

N

Key: Subject Property

Aerial Photograph Year: 1953

500 1000 2000

N

Key: Subject Property

Aerial Photograph Year: 1963

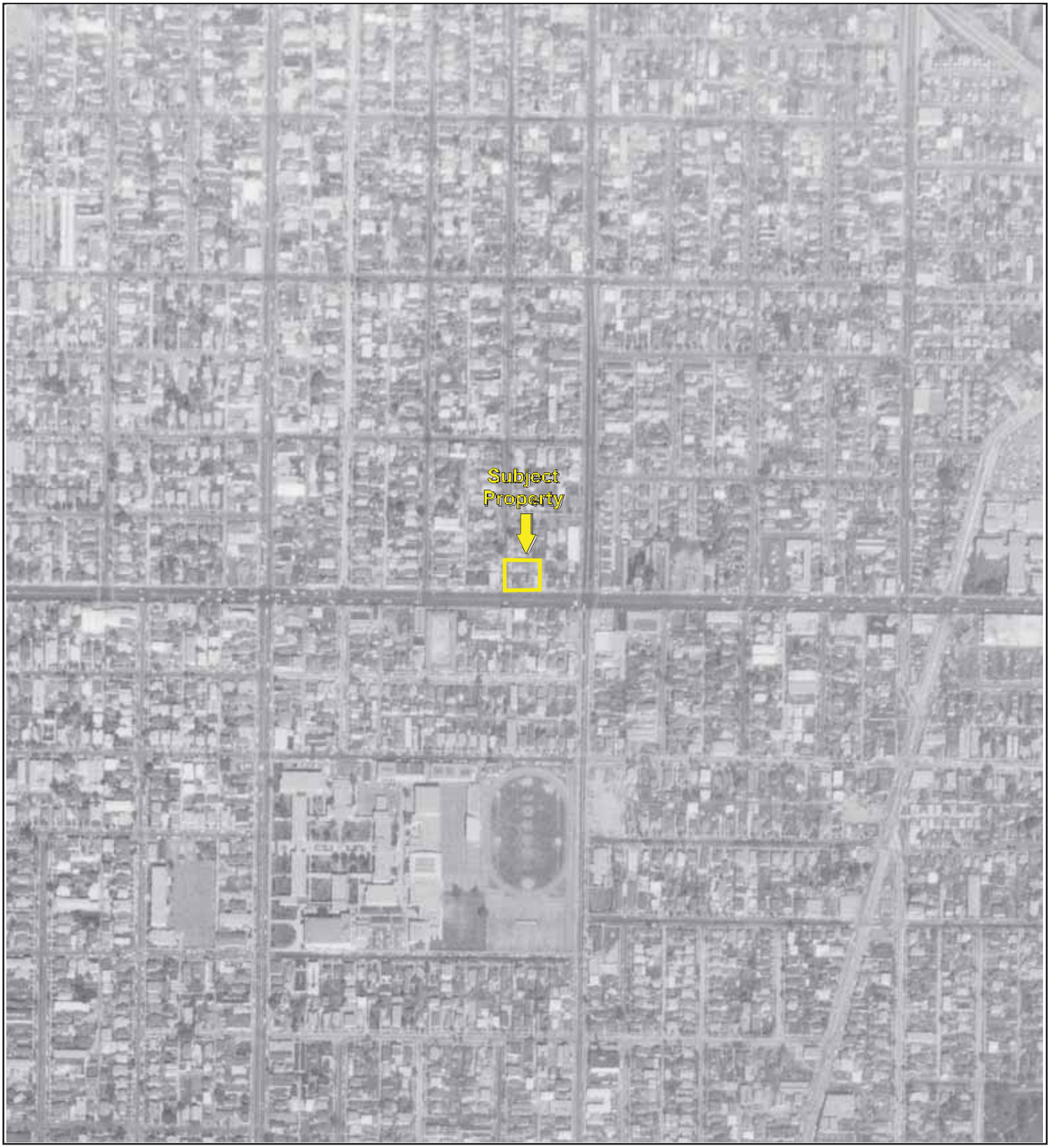

500 1000 2000

N

Key: Subject Property

Aerial Photograph Year: 1972



500 1000 2000

N

Key: Subject Property

Aerial Photograph Year: 1977

500 1000 2000

N

Key: Subject Property

Aerial Photograph Year: 1981

500 1000 2000

N

Key: Subject Property

Aerial Photograph Year: 1989

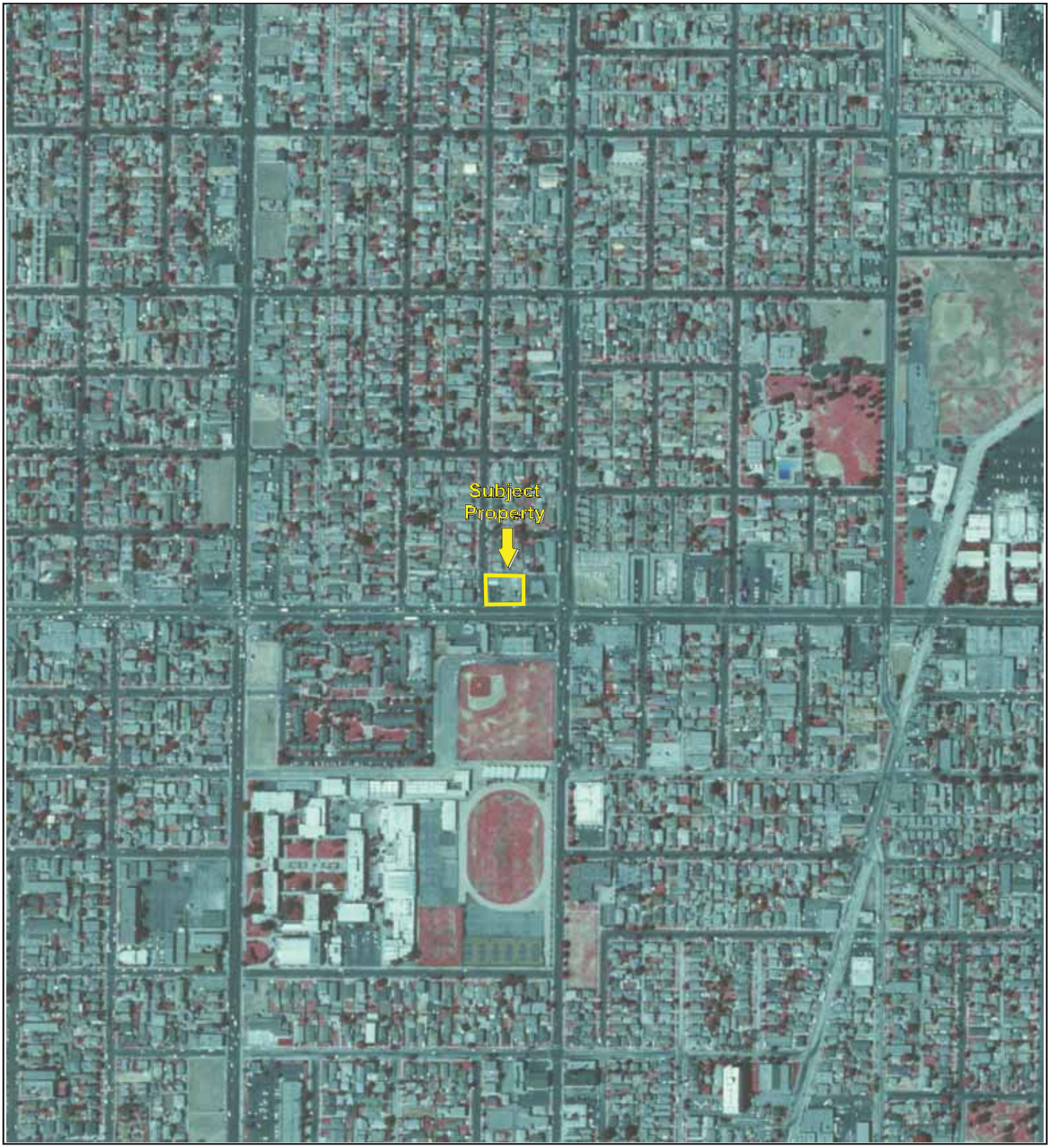

500 1000 2000

N

Key: Subject Property

Aerial Photograph Year: 1994

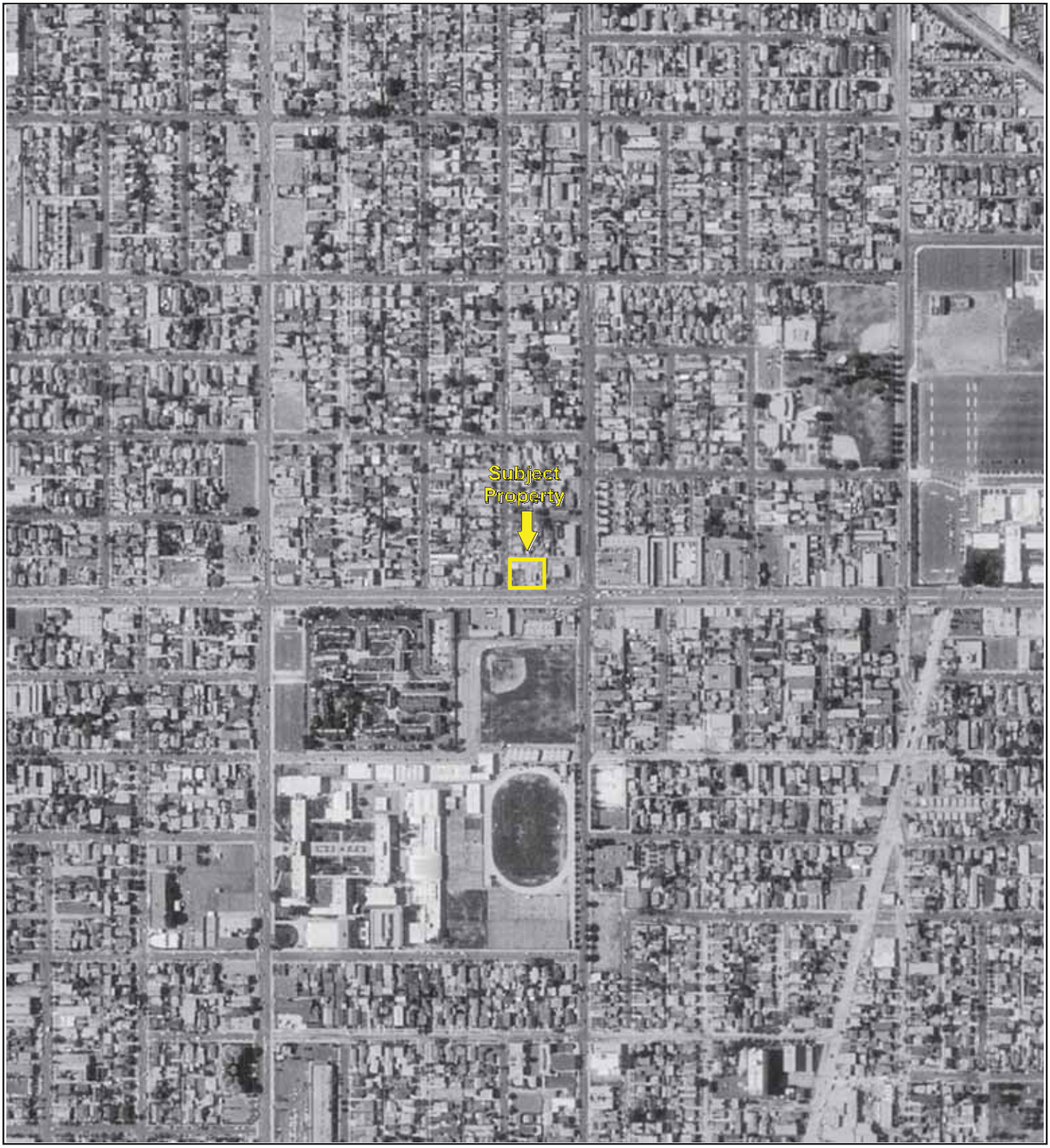

500 1000 2000

N

Key: Subject Property

Aerial Photograph Year: 2002

500 1000 2000

N

Key: Subject Property

Aerial Photograph Year: 2005

500 1000 2000

N

Key: Subject Property

Aerial Photograph Year: 2009

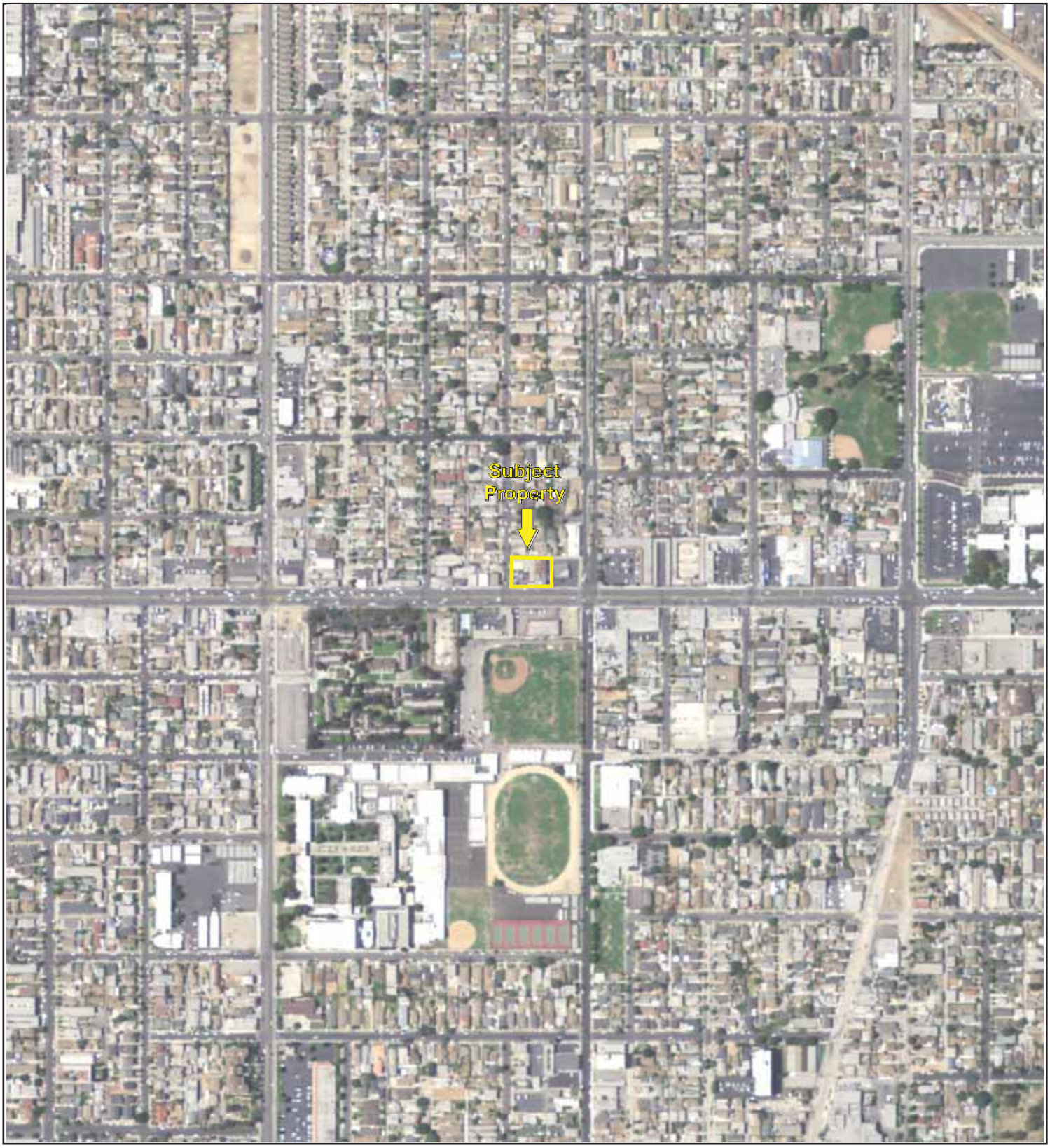

500 1000 2000

N

Key: Subject Property

Aerial Photograph Year: 2012

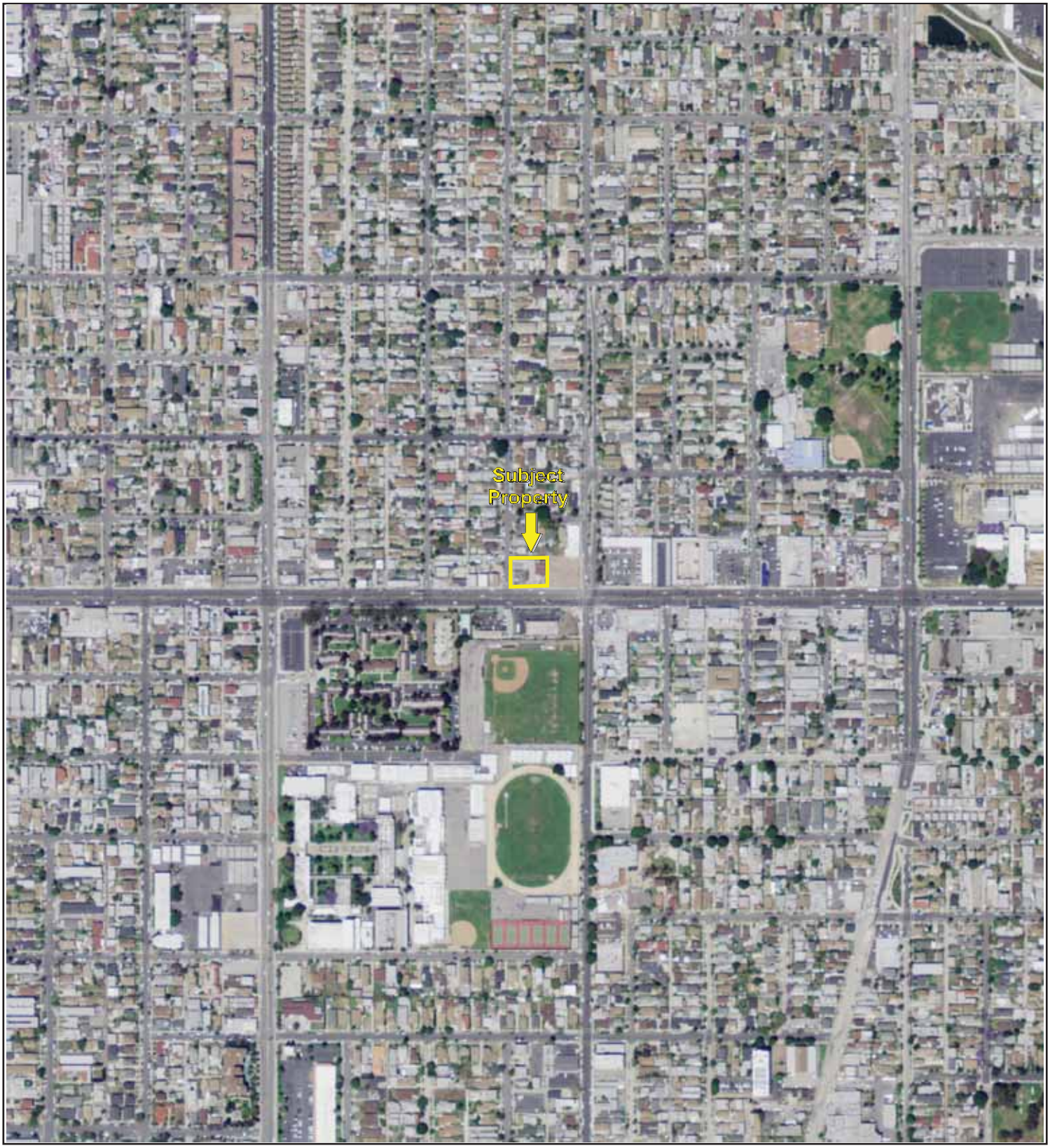

500 1000 2000

N

Key: Subject Property

APPENDIX B: AERIAL PHOTOGRAPHS

Project No. 18-232543.1

Aerial Photograph Year: 2016

500 1000 2000

N

Key: Subject Property

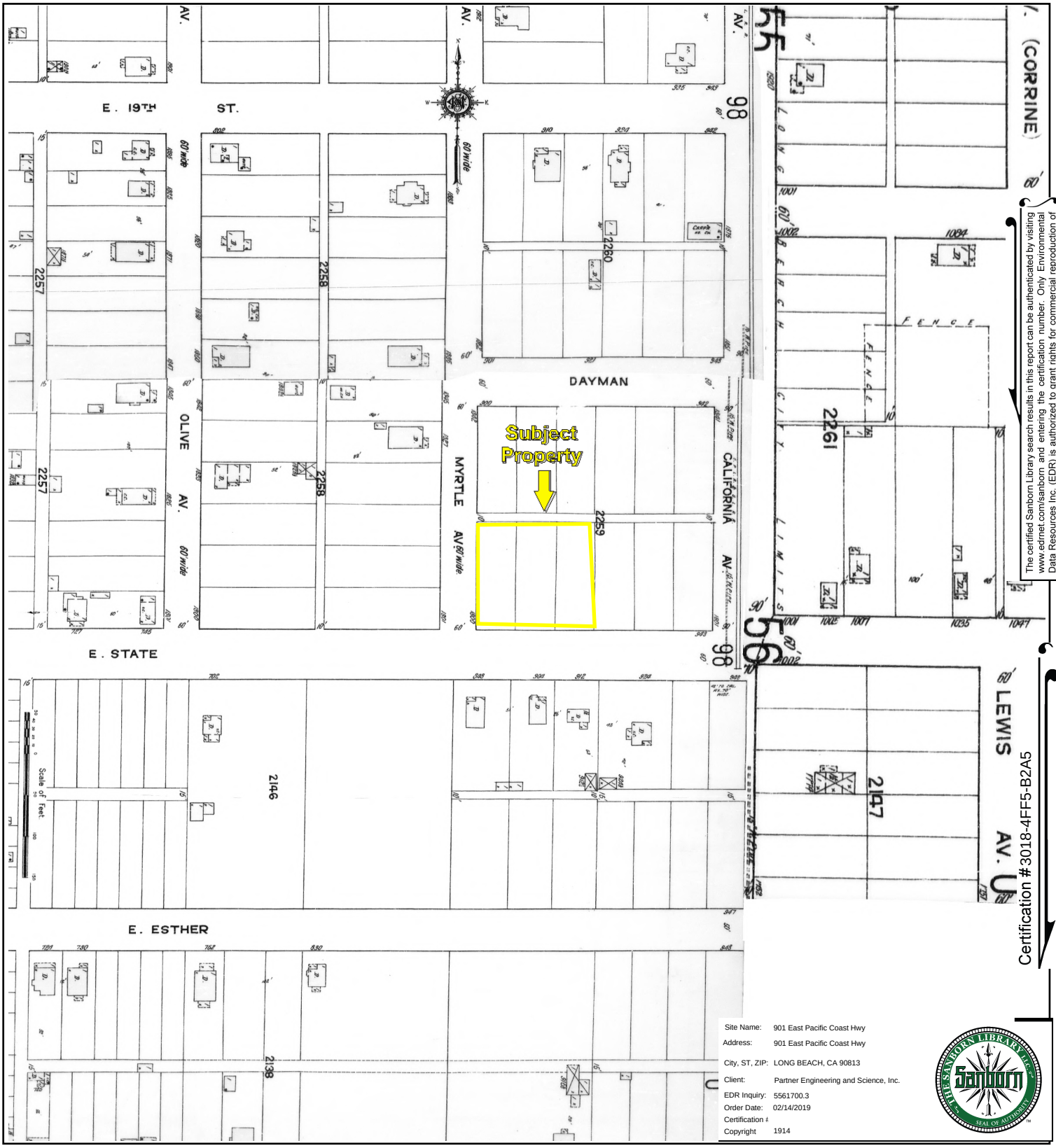

The certified Sanborn Library search results in this report can be authenticated by visiting www.edrnet.com/sanborn and entering the certification number. Only Environmental Data Resources Inc. (EDR) is authorized to grant rights for commercial reproduction of maps by The Sanborn Library LLC, the copyright holder for the collection.

Certification # 3018-4FF5-B2A5

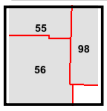

Volume 1, Sheet 98
Volume 1, Sheet 56
Volume 1, Sheet 55

0 Feet 150 300 600

N

Key: Subject Property

APPENDIX B: Certified Sanborn Maps

Project No. 18-232543.1

PARTNER

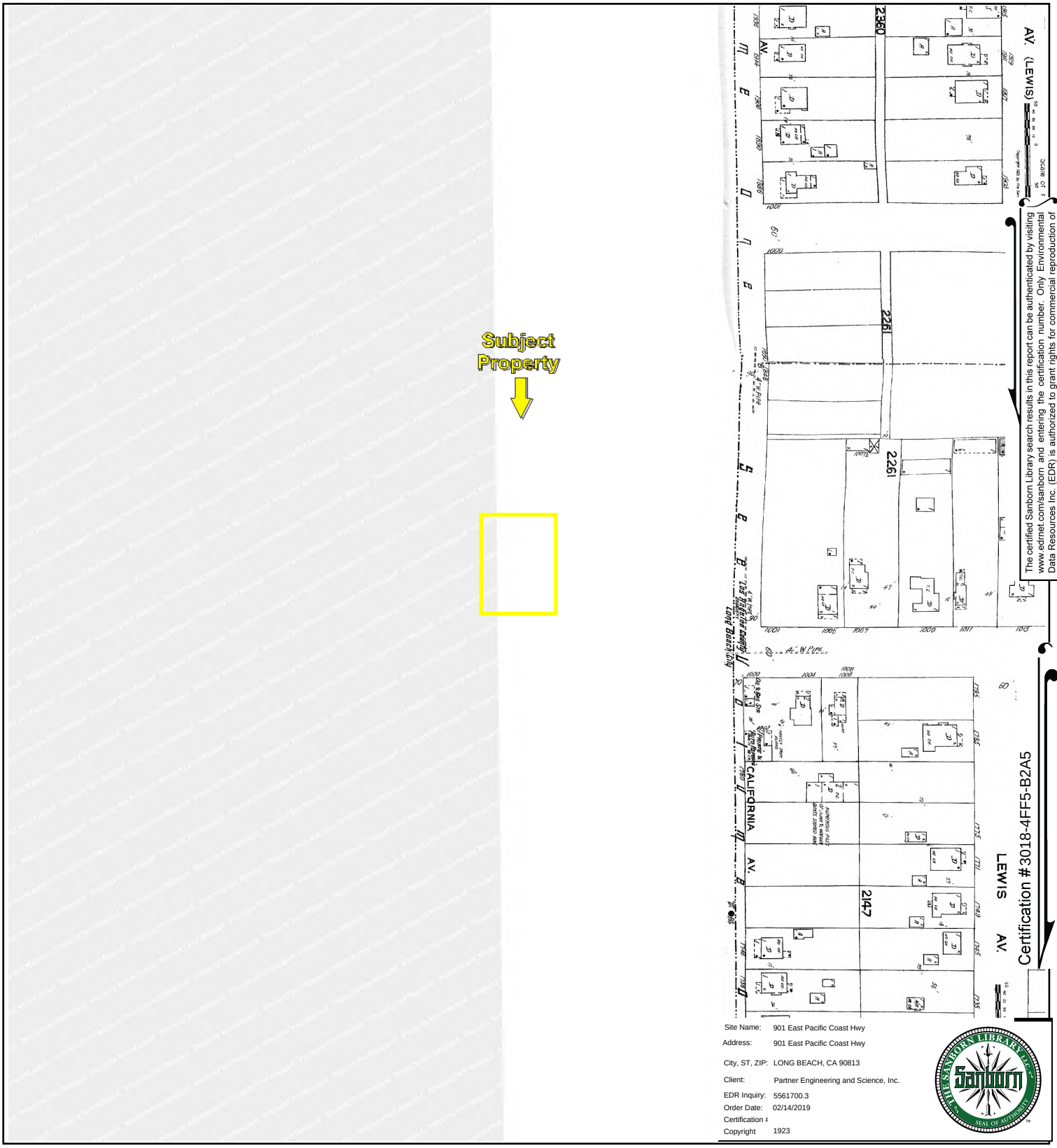

The certified Sanborn Library search results in this report can be authenticated by visiting www.edrnet.com/sanborn and entering the certification number. Only Environmental Data Resources Inc. (EDR) is authorized to grant rights for commercial reproduction of maps by The Sanborn Library LLC, the copyright holder for the collection.

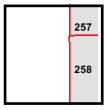

Volume 2, Sheet 258
Volume 2, Sheet 257

0 Feet 150 300 600

N

Key: Subject Property

APPENDIX B: Certified Sanborn Maps

Project No. 18-232543.1

PARTNER

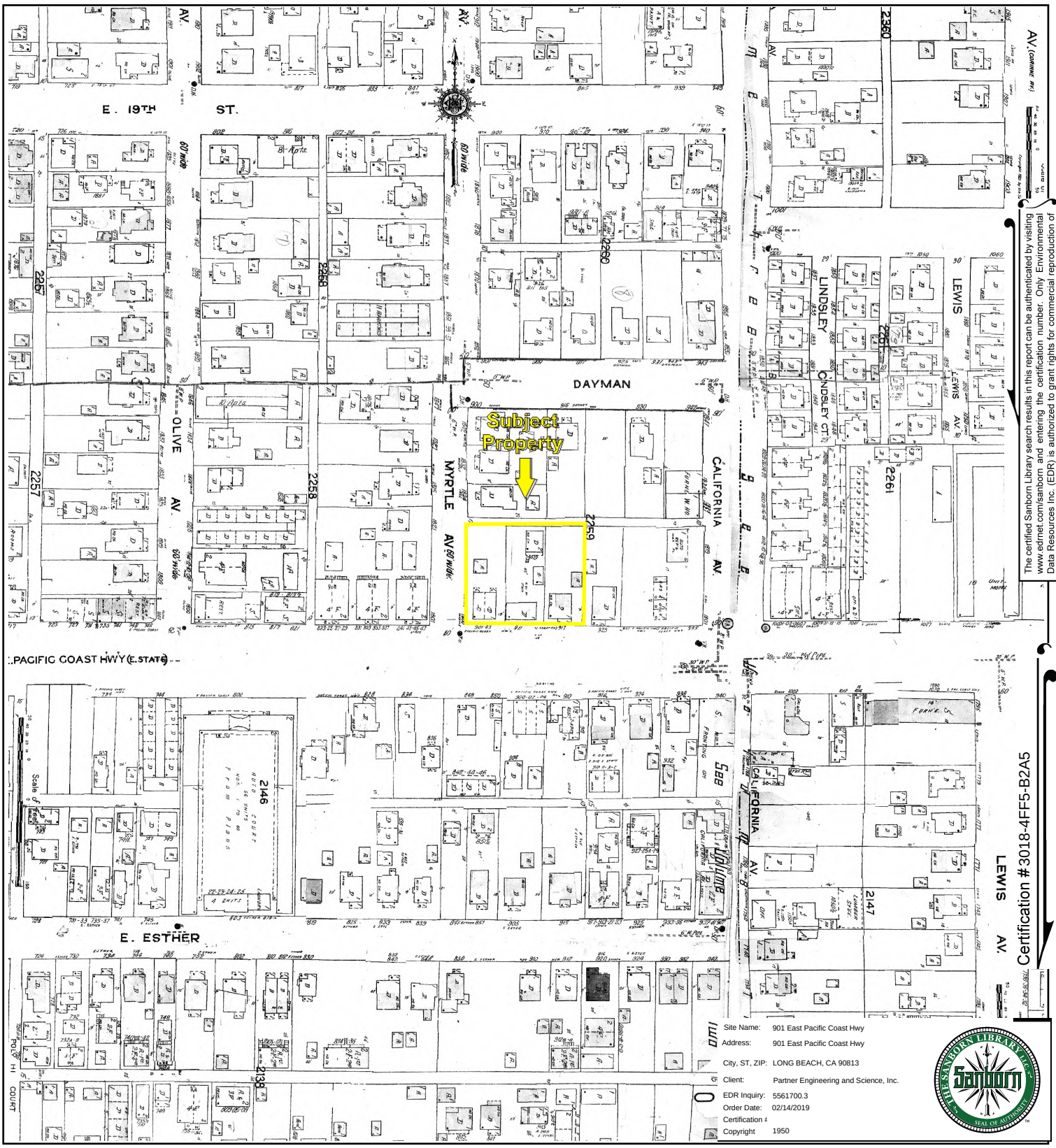

The certified Sanborn Library search results in this report can be authenticated by visiting www.edrnet.com/sanborn and entering the certification number. Only Environmental Data Resources Inc. (EDR) is authorized to grant rights for commercial reproduction of maps by The Sanborn Library LLC, the copyright holder for the collection.

Certification #3018-4FF5-B2A5

355	257
356	258

Volume 3, Sheet 356
Volume 3, Sheet 355
Volume 2, Sheet 258
Volume 2, Sheet 257

0 Feet 150 300 600

N

Key: Subject Property

APPENDIX B: Certified Sanborn Maps

Project No. 18-232543.1

PARTNER

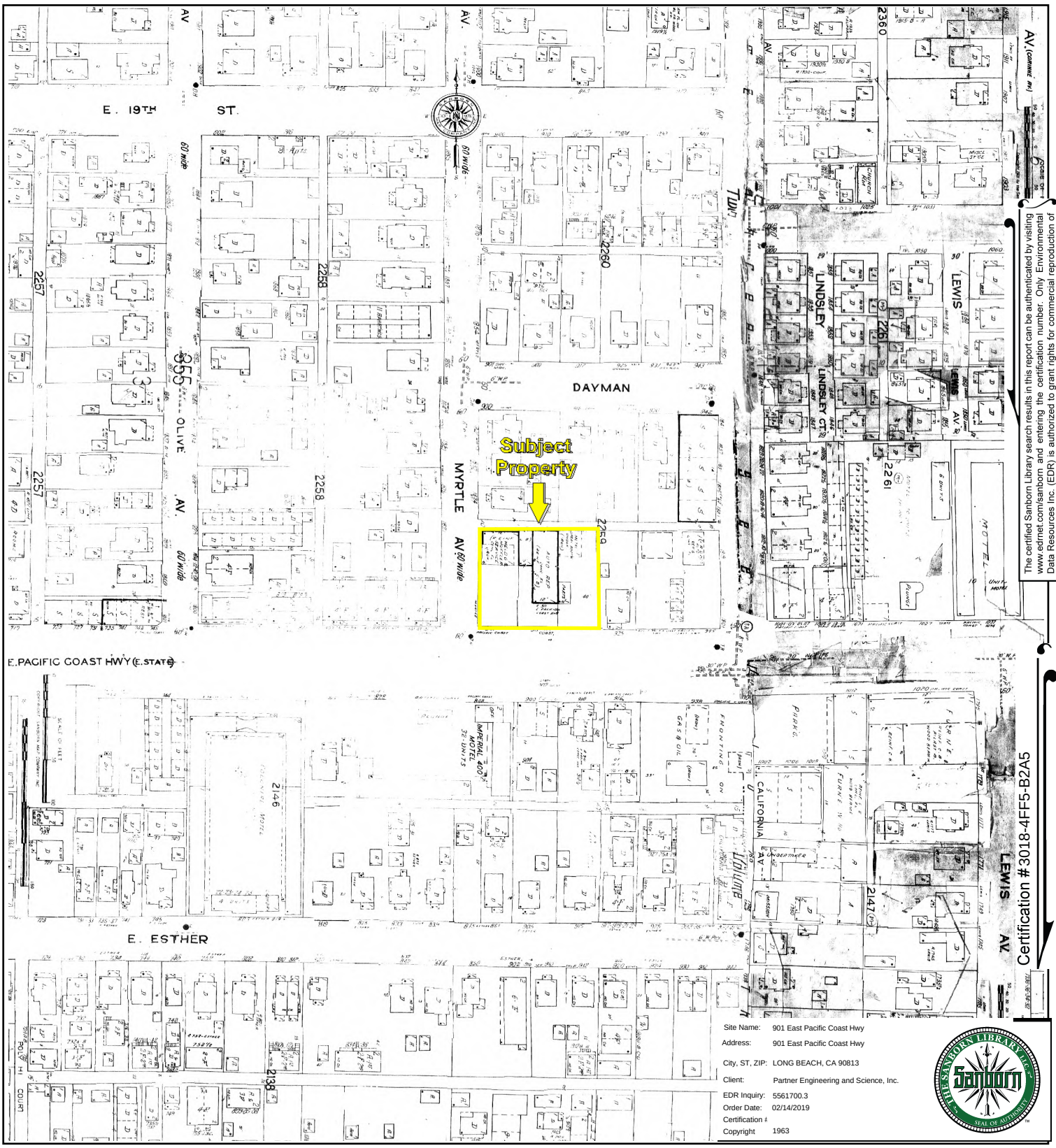

The certified Sanborn Library search results in this report can be authenticated by visiting www.edrnet.com/sanborn and entering the certification number. Only Environmental Data Resources Inc. (EDR) is authorized to grant rights for commercial reproduction of maps by The Sanborn Library LLC, the copyright holder for the collection.

Certification #3018-4FF5-B2A5

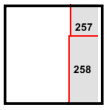

Volume 2, Sheet 258
Volume 2, Sheet 257

0 Feet 150 300 600

N

Key: Subject Property

APPENDIX B: Certified Sanborn Maps

Project No. 18-232543.1

PARTNER

901 East Pacific Coast Hwy
901 East Pacific Coast Hwy
LONG BEACH, CA 90813

Inquiry Number: 5561700.5
February 19, 2019

The EDR-City Directory Abstract

Environmental Data Resources Inc

6 Armstrong Road
Shelton, CT 06484
800.352.0050
www.edrnet.com

TABLE OF CONTENTS

SECTION

Executive Summary

Findings

City Directory Images

Thank you for your business.
Please contact EDR at 1-800-352-0050
with any questions or comments.

Disclaimer - Copyright and Trademark Notice

This Report contains certain information obtained from a variety of public and other sources reasonably available to Environmental Data Resources, Inc. It cannot be concluded from this Report that coverage information for the target and surrounding properties does not exist from other sources. **NO WARRANTY EXPRESSED OR IMPLIED, IS MADE WHATSOEVER IN CONNECTION WITH THIS REPORT. ENVIRONMENTAL DATA RESOURCES, INC. SPECIFICALLY DISCLAIMS THE MAKING OF ANY SUCH WARRANTIES, INCLUDING WITHOUT LIMITATION, MERCHANTABILITY OR FITNESS FOR A PARTICULAR USE OR PURPOSE. ALL RISK IS ASSUMED BY THE USER. IN NO EVENT SHALL ENVIRONMENTAL DATA RESOURCES, INC. BE LIABLE TO ANYONE, WHETHER ARISING OUT OF ERRORS OR OMISSIONS, NEGLIGENCE, ACCIDENT OR ANY OTHER CAUSE, FOR ANY LOSS OR DAMAGE, INCLUDING, WITHOUT LIMITATION, SPECIAL, INCIDENTAL, CONSEQUENTIAL, OR EXEMPLARY DAMAGES. ANY LIABILITY ON THE PART OF ENVIRONMENTAL DATA RESOURCES, INC. IS STRICTLY LIMITED TO A REFUND OF THE AMOUNT PAID FOR THIS REPORT.** Purchaser accepts this Report "AS IS". Any analyses, estimates, ratings, environmental risk levels or risk codes provided in this Report are provided for illustrative purposes only, and are not intended to provide, nor should they be interpreted as providing any facts regarding, or prediction orforecast of, any environmental risk for any property. Only a Phase I Environmental Site Assessment performed by an environmental professional can provide information regarding the environmental risk for any property. Additionally, the information provided in this Report is not to be construed as legal advice.

Copyright 2017 by Environmental Data Resources, Inc. All rights reserved. Reproduction in any media or format, in whole or in part, of any report or map of Environmental Data Resources, Inc. or its affiliates is prohibited without prior written permission.

EDR and its logos (including Sanborn and Sanborn Map) are trademarks of Environmental Data Resources, Inc. or its affiliates. All other trademarks used herein are the property of their respective owners.

EXECUTIVE SUMMARY

DESCRIPTION

Environmental Data Resources, Inc.'s (EDR) City Directory Abstract is a screening tool designed to assist environmental professionals in evaluating potential liability on a target property resulting from past activities. EDR's City Directory Abstract includes a search and abstract of available city directory data. For each address, the directory lists the name of the corresponding occupant at five year intervals.

Business directories including city, cross reference and telephone directories were reviewed, if available, at approximately five year intervals for the years spanning 1920 through 2014. This report compiles information gathered in this review by geocoding the latitude and longitude of properties identified and gathering information about properties within 660 feet of the target property.

A summary of the information obtained is provided in the text of this report.

RECORD SOURCES

EDR's Digital Archive combines historical directory listings from sources such as Cole Information and Dun & Bradstreet. These standard sources of property information complement and enhance each other to provide a more comprehensive report.

EDR is licensed to reproduce certain City Directory works by the copyright holders of those works. The purchaser of this EDR City Directory Report may include it in report(s) delivered to a customer. Reproduction of City Directories without permission of the publisher or licensed vendor may be a violation of copyright.

Data by
infoUSA®
Copyright©2008
All Rights Reserved

RESEARCH SUMMARY

The following research sources were consulted in the preparation of this report. An "X" indicates where information was identified in the source and provided in this report.

Year	Source	TP	Adjoining	Text Abstract	Source Image
2014	EDR Digital Archive	-	X	X	-
	EDR Digital Archive	X	X	X	-
2010	EDR Digital Archive	-	X	X	-
	EDR Digital Archive	X	X	X	-
2006	Haines Company, Inc.	-	X	X	-
	Haines Company, Inc.	X	X	X	-
2004	Haines Company	-	-	-	-
2003	Haines & Company	-	-	-	-
2001	Haines & Company, Inc.	-	-	-	-
2000	Haines	-	X	X	-
	Haines	X	X	X	-
1999	Haines Company	-	-	-	-

EXECUTIVE SUMMARY

Year	Source	TP	Adjoining	Text Abstract	Source Image
1996	GTE	-	-	-	-
1995	Pacific Bell	-	-	-	-
1992	PACIFIC BELL WHITE PAGES	-	-	-	-
1991	Pacific Bell	-	X	X	-
1990	PACIFIC BELL WHITE PAGES	-	-	-	-
1986	Pacific Bell	-	X	X	-
1985	Pacific Bell	-	X	X	-
	Pacific Bell	X	X	X	-
1981	Pacific Telephone	-	-	-	-
1980	Pacific Telephone	-	X	X	-
	Pacific Telephone	X	X	X	-
1976	R.L. Polk & Co Publishers	-	-	-	-
1975	Pacific Telephone	-	X	X	-
	Pacific Telephone	X	X	X	-
1972	R. L. Polk & Co.	-	-	-	-
1971	Pacific Telephone	-	X	X	-
1970	Pacific Telephone	-	-	-	-
1969	Pacific Telephone	-	X	X	-
	Pacific Telephone	X	X	X	-
1967	R. L. Polk & Co.	-	-	-	-
1966	Pacific Telephone	-	-	-	-
1965	GTE	-	-	-	-
1964	Pacific Telephone	-	X	X	-
	Pacific Telephone	X	X	X	-
1963	Pacific Telephone	-	X	X	-
	Pacific Telephone	X	X	X	-
1962	Pacific Telephone	-	X	X	-
1961	R. L. Polk & Co.	-	-	-	-
1960	Pacific Telephone	-	X	X	-
	Pacific Telephone	X	X	X	-
1958	Pacific Telephone	-	X	X	-
1957	Pacific Telephone	-	X	X	-
	Pacific Telephone	X	X	X	-
1956	Pacific Telephone	-	-	-	-
1955	R. L. Polk & Co.	-	-	-	-
1954	R. L. Polk & Co.	-	X	X	-
1952	Los Angeles Directory Co.	-	X	X	-
1951	Los Angeles Directory Co Publishers	-	-	-	-
1950	Pacific Telephone	-	X	X	-
1949	Los Angeles Directory Co.	-	-	-	-
1948	Los Angeles Directory Co.	-	X	X	-
	Los Angeles Directory Co.	X	X	X	-

EXECUTIVE SUMMARY

Year	Source	TP	Adjoining	Text Abstract	Source Image
1947	Pacific Directory Co.	-	-	-	-
1946	Southern California Telephone Co	-	-	-	-
1945	The Glendale Directory Co.	-	-	-	-
1944	R. L. Polk & Co.	-	X	X	-
	R. L. Polk & Co.	X	X	X	-
1942	Los Angeles Directory Co.	-	-	-	-
1940	Los Angeles Directory Co.	-	-	-	-
1939	Los Angeles Directory Co.	-	X	X	-
1938	Los Angeles Directory Company Publishers	-	-	-	-
1937	Los Angeles Directory Co.	-	-	-	-
1936	Los Angeles Directory Co.	-	-	-	-
1935	Los Angeles Directory Co.	-	X	X	-
1934	Los Angeles Directory Co.	-	-	-	-
1933	Los Angeles Directory Co.	-	-	-	-
1932	Los Angeles Directory Co.	-	-	-	-
1931	Los Angeles Directory Co.	-	X	X	-
1930	Los Angeles Directory Co.	-	-	-	-
1929	Los Angeles Directory Co.	-	-	-	-
1928	Los Angeles Directory Co.	-	-	-	-
1927	Los Angeles Directory Co.	-	-	-	-
1926	Los Angeles Directory Co.	-	-	-	-
1925	Los Angeles Directory Co.	-	-	-	-
1924	Los Angeles Directory Co.	-	X	X	-
1923	Los Angeles Directory Co.	-	-	-	-
1921	Los Angeles Directory Co.	-	-	-	-
1920	Los Angeles Directory Co.	-	-	-	-

FINDINGS

TARGET PROPERTY INFORMATION

ADDRESS

901 East Pacific Coast Hwy
LONG BEACH, CA 90813

FINDINGS DETAIL

Target Property research detail.

E Pacific Coast Hwy

901 E Pacific Coast Hwy

Year	Uses	Source
2014	BUN SMOG TEST ONLY	EDR Digital Archive
	DE PAZ AUTOMOTIVE SERVICE	EDR Digital Archive
	J&J SMOG CHECK	EDR Digital Archive
	XTREAM AUTOBODY & PAINT	EDR Digital Archive
2010	BUN SMOG TEST ONLY	EDR Digital Archive
	DE PAZ AUTOMOTIVE SERVICE	EDR Digital Archive

E PACIFIC COAST HWY

901 E PACIFIC COAST HWY

Year	Uses	Source
2006	AUTOMOTIVE	Haines Company, Inc.
	BODY SHOP&UPHL	Haines Company, Inc.
	DEPAZ	Haines Company, Inc.
	EL TAPATILLO	Haines Company, Inc.
	SERVICE	Haines Company, Inc.
1985	LEO S RADIATOR & MUFFLER SHOP	Pacific Bell
1980	LEO S RADIATOR & MUFFLER SHOP	Pacific Telephone
1975	ACTION TOW	Pacific Telephone
	LEO S RADIATOR & MUFFLER SHOP	Pacific Telephone
1964	LEO S RADIATOR & MUFFLER SHOP	Pacific Telephone
1960	LEO S RADIATOR & MUFFLER SHOP	Pacific Telephone
1957	LEO S RADIATOR & MUFFLER SHOP	Pacific Telephone
1948	Vacant	Los Angeles Directory Co.

FINDINGS

PACIFIC COAST HWY E

901 PACIFIC COAST HWY E

Year	Uses	Source
2000	EL TAPATIO	Haines
	KEARNS Ralph	Haines
	LEOS COMPLETE AUTO REPAIR INC	Haines
1969	LEOS MUFFLER 6 RADIATOR SHOP	Pacific Telephone
1963	Leos Muffler & Radiator & body	Pacific Telephone
1957	Leos Muffler & Radiator M reprs AHIE	Pacific Telephone
1944	Olson L A	R. L. Polk & Co.

FINDINGS

ADJOINING PROPERTY DETAIL

The following Adjoining Property addresses were researched for this report. Detailed findings are provided for each address.

17TH ST E

1004 17TH ST E

Year	Uses	Source
1939	Smock C E	Los Angeles Directory Co.
1935	De Witt David	Los Angeles Directory Co.

1006 17TH ST E

Year	Uses	Source
1939	AHanning E F	Los Angeles Directory Co.
1935	Hanning E F o	Los Angeles Directory Co.

1007 17TH ST E

Year	Uses	Source
1969	FARRINGTON JANIE M MRS	Pacific Telephone
	TERRELL OSA MRS	Pacific Telephone
	DANIELS JESSE	Pacific Telephone
	CAMPBELL CARRIE D	Pacific Telephone
	WADE LEONARD	Pacific Telephone
	JENKINS OZEEN	Pacific Telephone
	APARTMENTS	Pacific Telephone
1944	Oudkirk I P	R. L. Polk & Co.
	Johansen E R	R. L. Polk & Co.
	Flanigan Dorothy Mrs	R. L. Polk & Co.
1939	Smith E D	Los Angeles Directory Co.
	Piercy L L Mrs	Los Angeles Directory Co.
	Boring Guy	Los Angeles Directory Co.
	Goodnou Rh Ht E	Los Angeles Directory Co.
	AHogue E L	Los Angeles Directory Co.
	Kattens J P	Los Angeles Directory Co.
1935	Artz John	Los Angeles Directory Co.
	Carter W M	Los Angeles Directory Co.
	Dutton S B	Los Angeles Directory Co.
	Lawing M RL	Los Angeles Directory Co.
	Mc Clure Marcel	Los Angeles Directory Co.

FINDINGS

Year	Uses	Source
1935	Mc Dougle Chas	Los Angeles Directory Co.
	Mitchell R W	Los Angeles Directory Co.

1012 17TH ST E

Year	Uses	Source
1939	Young L L Mrs	Los Angeles Directory Co.
1935	Wade Jack	Los Angeles Directory Co.

1013 17TH ST E

Year	Uses	Source
1939	Gleason Helen Mrs	Los Angeles Directory Co.
1935	Boring Guy	Los Angeles Directory Co.

1019 17TH ST E

Year	Uses	Source
1939	Montgomery Wilbur	Los Angeles Directory Co.
	Berry J R	Los Angeles Directory Co.
1935	Knight Herbt	Los Angeles Directory Co.
	Haynes Brandon	Los Angeles Directory Co.
	Dunham Ina Mrs	Los Angeles Directory Co.
	Mc Groaty Margt Mrs	Los Angeles Directory Co.

19TH ST E

816 19TH ST E

Year	Uses	Source
1969	VACANT	Pacific Telephone
1939	AConsuelo Apartments	Los Angeles Directory Co.
	Sheldon H B	Los Angeles Directory Co.
	ODonnell Paul	Los Angeles Directory Co.
	Nickle Benj	Los Angeles Directory Co.
	Nagle J J	Los Angeles Directory Co.
	Morgan I B	Los Angeles Directory Co.
	Mc Clun H C Mrs	Los Angeles Directory Co.
	Dillon M A Mrs	Los Angeles Directory Co.
1935	List Clyde	Los Angeles Directory Co.
	Gunderson D A	Los Angeles Directory Co.
	Gray Earl	Los Angeles Directory Co.
	Harris W C	Los Angeles Directory Co.
	Fullmer H S	Los Angeles Directory Co.

FINDINGS

Year	Uses	Source
1935	Freedman H V	Los Angeles Directory Co.
	Dreisbach K E	Los Angeles Directory Co.
	Bainumn J H	Los Angeles Directory Co.
	Consuelo Apartments	Los Angeles Directory Co.
1931	Timpke E F	Los Angeles Directory Co.
	Consuelo Apartments	Los Angeles Directory Co.

817 19TH ST E

Year	Uses	Source
1969	DICKSON ERNEST W	Pacific Telephone
1944	Wilson D L	R. L. Polk & Co.
	Bullock D J	R. L. Polk & Co.
1939	ADudley J H	Los Angeles Directory Co.
1935	Stephenson Maude Mrs o	Los Angeles Directory Co.
1931	Decker Maria Mrs o	Los Angeles Directory Co.

822 19TH ST E

Year	Uses	Source
1969	BEEKS BOBBY R	Pacific Telephone
1944	ALewia Anna Mrs	R. L. Polk & Co.
1939	ALewis Anna Mrs	Los Angeles Directory Co.
1935	Lewis Wm	Los Angeles Directory Co.
1931	Lewis Wm	Los Angeles Directory Co.

824 19TH ST E

Year	Uses	Source
1969	WILLIAMS FRANK D	Pacific Telephone
1944	Hanson J M	R. L. Polk & Co.
1939	Bale R G	Los Angeles Directory Co.
1935	Smith L	Los Angeles Directory Co.
1931	Picken M L	Los Angeles Directory Co.

825 19TH ST E

Year	Uses	Source
1969	GUSS LAWRENCE	Pacific Telephone
1944	Henderson A D	R. L. Polk & Co.
1939	West Gunnar	Los Angeles Directory Co.
1935	Engel F M 1 o	Los Angeles Directory Co.
1931	Engel F M o	Los Angeles Directory Co.

FINDINGS

827 19TH ST E

Year	Uses	Source
1969	BECKETT ALEX	Pacific Telephone
1944	Travera Eva Mrs	R. L. Polk & Co.
1939	Travers Eva Mrs	Los Angeles Directory Co.
1935	Armstrong A M Mrs	Los Angeles Directory Co.
1931	Armstrong A M Mrs	Los Angeles Directory Co.

841 19TH ST E

Year	Uses	Source
1969	MILLER WM	Pacific Telephone
	FITZGERALD GARFIELD S	Pacific Telephone
1944	14 Pleahek A M	R. L. Polk & Co.
1939	Pleshek A M	Los Angeles Directory Co.
1935	Pleshek Arth	Los Angeles Directory Co.
1931	Stephenson G W	Los Angeles Directory Co.

843 19TH ST E

Year	Uses	Source
1969	VACANT	Pacific Telephone

900 19TH ST E

Year	Uses	Source
1969	HOGAN JOE	Pacific Telephone
1939	Turner W B	Los Angeles Directory Co.
1931	Spurnier H F	Los Angeles Directory Co.

905 19TH ST E

Year	Uses	Source
1969	WILLIAMS OTIS C	Pacific Telephone
1944	Boone DMR	R. L. Polk & Co.
1939	Boone D M	Los Angeles Directory Co.
1935	Boone D M o	Los Angeles Directory Co.
1931	Boone D M o	Los Angeles Directory Co.

910 19TH ST E

Year	Uses	Source
1969	WILLIAMS ELLIS L	Pacific Telephone
1944	Kennan Clara Mrs	R. L. Polk & Co.
1939	Hydanus 3 S Rev	Los Angeles Directory Co.
1935	Kennan Clara o	Los Angeles Directory Co.

FINDINGS

Year	Uses	Source
1931	Burch J W	Los Angeles Directory Co.

916 19TH ST E

Year	Uses	Source
1969	VACANT	Pacific Telephone
1939	AFWeldin C E bldg contr	Los Angeles Directory Co.
1935	Weldin C E o	Los Angeles Directory Co.
1931	Weldin C E	Los Angeles Directory Co.

918 19TH ST E

Year	Uses	Source
1969	VACANT	Pacific Telephone
1944	I R 4 Orchey W B	R. L. Polk & Co.
1939	Rose G E	Los Angeles Directory Co.
1935	Gmeinger H H	Los Angeles Directory Co.
1931	Lodden M H Mrs	Los Angeles Directory Co.

920 19TH ST E

Year	Uses	Source
1969	VACANT	Pacific Telephone
	VACANT	Pacific Telephone
1944	a Weldin 14 T	R. L. Polk & Co.
	o Weldin C B bldg contr	R. L. Polk & Co.
1939	Lockhart Wim	Los Angeles Directory Co.
	a Eck F D	Los Angeles Directory Co.
1935	Vacant	Los Angeles Directory Co.
	a Riley John	Los Angeles Directory Co.
1931	a Post Floyd	Los Angeles Directory Co.
	Warwick A G	Los Angeles Directory Co.

924 19TH ST E

Year	Uses	Source
1969	AUSTIN GERTIN MRS	Pacific Telephone
1944	Ganley P A	R. L. Polk & Co.
	1/2 Wupper Calvin	R. L. Polk & Co.
1939	S Ganley P A	Los Angeles Directory Co.
	ARule C J	Los Angeles Directory Co.
1935	Rule C J	Los Angeles Directory Co.
1931	ONeill John	Los Angeles Directory Co.
	Lyon L M	Los Angeles Directory Co.

FINDINGS

925 19TH ST E

Year	Uses	Source
1969	MORRIS CORTEZ	Pacific Telephone
	APARTMENTS	Pacific Telephone
	WHITE ABRAHAM	Pacific Telephone
	MILES DONNA MRS	Pacific Telephone
	NO RETURN	Pacific Telephone
	KING BOBBY J	Pacific Telephone
	WALKER NEVA J MRS	Pacific Telephone
1944	Hickey Mar Rt Mrs	R. L. Polk & Co.
1939	ONeill B A Mrs	Los Angeles Directory Co.
1935	Francis Harry	Los Angeles Directory Co.
	1/2 Fritz C W	Los Angeles Directory Co.

930 19TH ST E

Year	Uses	Source
1969	RAYSON NOLAN J	Pacific Telephone
1944	a Hayden L C	R. L. Polk & Co.
1939	ATrone D C	Los Angeles Directory Co.
1935	Benson W C	Los Angeles Directory Co.
1931	Waters A	Los Angeles Directory Co.

939 19TH ST E

Year	Uses	Source
1969	GREEN CLEVELAND	Pacific Telephone
1944	ILx 8h H H	R. L. Polk & Co.
1939	ALosch H H	Los Angeles Directory Co.
1935	Loach H H o	Los Angeles Directory Co.
1931	Kerns J C	Los Angeles Directory Co.

940 19TH ST E

Year	Uses	Source
1969	LE BLANC JOHN A	Pacific Telephone
1944	XCe Ilstrom H M Mrs	R. L. Polk & Co.
1939	OAKellstrom H M Mrs	Los Angeles Directory Co.
1935	Kellston H 1 Mrs o	Los Angeles Directory Co.
1931	Kellstrom R H	Los Angeles Directory Co.

941 19TH ST E

Year	Uses	Source
1969	MC DANIEL JOHN L	Pacific Telephone

FINDINGS

1005 19TH ST E

Year	Uses	Source
1969	MACK ARTH	Pacific Telephone

1021 19TH ST E

Year	Uses	Source
1969	PILGRIM BAPTIST CHURCH	Pacific Telephone

1031 19TH ST E

Year	Uses	Source
1969	VACANT	Pacific Telephone

1050 19TH ST E

Year	Uses	Source
1969	BROWN JOHN	Pacific Telephone
1944	ANutter J N	R. L. Polk & Co.
1939	ANutter J N	Los Angeles Directory Co.
1935	Nutter J N o	Los Angeles Directory Co.
1931	Nutter J N o	Los Angeles Directory Co.

1060 19TH ST E

Year	Uses	Source
1969	KEMP JEWEL	Pacific Telephone
	LOWE KENNEDY	Pacific Telephone
1944	LCrlttenden B T	R. L. Polk & Co.
1939	o Crittenden E T	Los Angeles Directory Co.
1935	Crittenden H E	Los Angeles Directory Co.
1931	Guthrie C A	Los Angeles Directory Co.

CALIFORNIA AVE

1700 CALIFORNIA AVE

Year	Uses	Source
1985	Precision Hand Car Wash Auto & Tire	Pacific Bell
1980	Youngs Body Shop	Pacific Telephone
1975	ONE STOP SERVICE	Pacific Telephone
	One Stop Service	Pacific Telephone
1969	KINGS SERVICE STATION GAS STA	Pacific Telephone
1963	Kings Serv Sta gas sta H 182 945 PR	Pacific Telephone
1957	Kings Serv Sta he	Pacific Telephone
1952	Kings Serv St	Los Angeles Directory Co.

FINDINGS

Year	Uses	Source
1948	King Johnson gas sta	Los Angeles Directory Co.

1716 CALIFORNIA AVE

Year	Uses	Source
1985	DAVIS DOYLE MRS	Pacific Bell
	Davis Doyle Mrs	Pacific Bell
1980	Davis Doyle Mrs	Pacific Telephone
	DAVIS DOYLE MRS	Pacific Telephone
1969	LEWIS JOE	Pacific Telephone
1963	Lewis Joe	Pacific Telephone
1957	Pope Andrew G re	Pacific Telephone
1952	Pope A G	Los Angeles Directory Co.
1948	Pope A G	Los Angeles Directory Co.
1944	Johnson Grady	R. L. Polk & Co.
1939	Hnlley E A Mrs	Los Angeles Directory Co.
1931	Halley J P to	Los Angeles Directory Co.
1924	J P Halley	Los Angeles Directory Co.

1720 CALIFORNIA AVE

Year	Uses	Source
1985	KENNEDY EDGAR	Pacific Bell
	Kennedy Edgar	Pacific Bell
1980	Kennedy Edgar	Pacific Telephone
	KENNEDY EDGAR	Pacific Telephone
1969	MAYS MARTHA S MRS	Pacific Telephone
1963	Mays Martha Mrs 11 E	Pacific Telephone
1957	Backs Jas L	Pacific Telephone
1952	Pentland E G	Los Angeles Directory Co.
1948	Pentland E G	Los Angeles Directory Co.
1944	Pentland G E!	R. L. Polk & Co.
1939	Burke A	Los Angeles Directory Co.
1931	Horn A W	Los Angeles Directory Co.
1924	Transient	Los Angeles Directory Co.

1728 CALIFORNIA AVE

Year	Uses	Source
1980	Castillo Maria	Pacific Telephone
	CASTILLO MARIA	Pacific Telephone
1969	SMITH BILLY E	Pacific Telephone

FINDINGS

Year	Uses	Source
1963	Johnson Silas J 1 E	Pacific Telephone
1957	Johnson Silas J he	Pacific Telephone
1952	Youngblood L F B	Los Angeles Directory Co.
1948	Vardeman Niecia Mrs	Los Angeles Directory Co.
1944	ABuhler IEB	R. L. Polk & Co.
1939	Buhler IER	Los Angeles Directory Co.
1931	Buhler Ira	Los Angeles Directory Co.
1924	Homer Hocking	Los Angeles Directory Co.

1738 CALIFORNIA AVE

Year	Uses	Source
1969	VACANT	Pacific Telephone
1963	No return	Pacific Telephone
1957	Hornbeck Geo T he	Pacific Telephone
1952	Hornbeck G T B	Los Angeles Directory Co.
1948	Hornbeck Galen	Los Angeles Directory Co.
1944	Hornbeck Galen	R. L. Polk & Co.
1939	x AHornbeck Galen	Los Angeles Directory Co.
1931	Hornbeck Galen o	Los Angeles Directory Co.
1924	W Loy	Los Angeles Directory Co.

1746 CALIFORNIA AVE

Year	Uses	Source
1975	Williams R	Pacific Telephone
	HARRIS BILL	Pacific Telephone
	Harris Bill	Pacific Telephone
1969	BILLS BAR B a PIT RESTR	Pacific Telephone
1963	Kelley Chas IT HE	Pacific Telephone
	De Luxe Self Serv Lndry H 1 E	Pacific Telephone
1957	Kelley Chas HI re	Pacific Telephone
	De Luxe Self Serv Lndry he	Pacific Telephone
1952	Kelley C H B	Los Angeles Directory Co.
	De Luxe Self Serv Lndy	Los Angeles Directory Co.
1944	ARickard S F	R. L. Polk & Co.
1939	ARickard S F	Los Angeles Directory Co.
1931	Gowen F W o	Los Angeles Directory Co.
1924	J E Chalmers	Los Angeles Directory Co.

FINDINGS

1748 CALIFORNIA AVE

Year	Uses	Source
1985	Greater Light Apostolic Faith Temple	Pacific Bell
	Greater Long Beach Genito Urinary Medical Group Inc Adult And Pediatric Urology Chalfin Stuart MD Perley Jules MD	Pacific Bell
	GREATER LIGHT APOSTOLIC FAITH TEMPLE	Pacific Bell
1980	GREATER LIGHT APOSTOLIC FAITH TEMPLE	Pacific Telephone
	Greater Light Apostolic Faith Temple	Pacific Telephone
1975	Greater Light Apostolic Faith Temple	Pacific Telephone
	GREATER LIGHT APOSTOLIC FAITH TEMPLE	Pacific Telephone
1969	EMANUEL GOSPEL TEMPLE MISSION	Pacific Telephone
1963	Emanuel Gospel Temple Mission	Pacific Telephone
1957	Herm Smith Enterprises	Pacific Telephone
	aquatic sups he	Pacific Telephone

1750 CALIFORNIA AVE

Year	Uses	Source
1963	Torion Rebecca Mrs	Pacific Telephone
1957	Slip Seal Co The hsehold mfg he	Pacific Telephone
1952	Hadley Barbara Cosmetics	Los Angeles Directory Co.
	Slip Seal Co bottle stoppers	Los Angeles Directory Co.
	Powell H W genl contr	Los Angeles Directory Co.
1948	Bowman & Scifres mfrs agts	Los Angeles Directory Co.
	Powell H W genl contr & elec appl	Los Angeles Directory Co.
	Switzer A C eng	Los Angeles Directory Co.
	Towne Electric Co	Los Angeles Directory Co.
	Lichtfuss W A civ eng	Los Angeles Directory Co.

1755 CALIFORNIA AVE

Year	Uses	Source
1963	Grig by Tres 5ie	Pacific Telephone
1957	Vacant	Pacific Telephone
1952	Quinn Isabella Mrs	Los Angeles Directory Co.
1948	Quinn Isabella Mrs	Los Angeles Directory Co.
1944	Mc Clellan Mary Mrs	R. L. Polk & Co.
1939	i Mc Clellan Mary Mrs	Los Angeles Directory Co.
1931	Vacant	Los Angeles Directory Co.

FINDINGS

1759 CALIFORNIA AVE

Year	Uses	Source
1948	Smith H L eng	Los Angeles Directory Co.

1760 CALIFORNIA AVE

Year	Uses	Source
1985	COLONIAL MORTUARY LONG BEACH	Pacific Bell
	LONG BEACH COLONIAL MORTUARY	Pacific Bell
	Colonial Mortuary Long Beach	Pacific Bell
	LONG BEACH COLONIAL MORTUARY	Pacific Bell
1980	Colonial Mortuary Long Beach	Pacific Telephone
	LONG BEACH COLONIAL MORTUARY	Pacific Telephone
	Long Beach Commission On Economic Opportunities Headstart	Pacific Telephone
	COLONIAL MORTUARY LONG BEACH	Pacific Telephone
1975	HARRIS COLONIAL MORTUARY	Pacific Telephone
	HARRIS COLONIAL MORTUARY	Pacific Telephone
1969	HARRIS COLONIAL MORTUARY	Pacific Telephone
	HARRIS WM H	Pacific Telephone
1963	IThurin Mortuary I IES 7171	Pacific Telephone
	Harris V/r TVm 11 IIE	Pacific Telephone
1957	Harris Wm H he	Pacific Telephone
	a Vacant	Pacific Telephone
1952	Leeper R I B	Los Angeles Directory Co.
	a Jones A L	Los Angeles Directory Co.
1948	OLeeper R I	Los Angeles Directory Co.
	a Mahan Walter	Los Angeles Directory Co.

1769 CALIFORNIA AVE

Year	Uses	Source
1969	KINCEY MARTIN	Pacific Telephone
1963	V uant	Pacific Telephone
1957	Vacant	Pacific Telephone
1952	Flint Emmett	Los Angeles Directory Co.
1948	Barncard S C	Los Angeles Directory Co.
1944	Russom Raymond	R. L. Polk & Co.
	Casteel H R	R. L. Polk & Co.
1939	Smith M H Mrs	Los Angeles Directory Co.
1931	Lytle M H	Los Angeles Directory Co.

FINDINGS

1771 CALIFORNIA AVE

Year	Uses	Source
1969	EUBA JUDY MRS	Pacific Telephone
1963	Miller Stella Mrs	Pacific Telephone
1957	Trembath Donald	Pacific Telephone
1952	L B Defogging Station for Alcohollsm	Los Angeles Directory Co.
	Mott Lillian Mrs	Los Angeles Directory Co.
	Mott D A B	Los Angeles Directory Co.
1948	Lee Lewis jr	Los Angeles Directory Co.
	Decker A F	Los Angeles Directory Co.
1944	Russom J L	R. L. Polk & Co.
1939	Newel I N Mrs	Los Angeles Directory Co.
1931	Henderson M E Mrs	Los Angeles Directory Co.
1924	W H Lynch	Los Angeles Directory Co.

1780 CALIFORNIA AVE

Year	Uses	Source
1931	Wolfrey C H to	Los Angeles Directory Co.
1924	C H Wolfrey	Los Angeles Directory Co.

1786 CALIFORNIA AVE

Year	Uses	Source
1957	Kolbo Carl L	Pacific Telephone
1952	Kolbo C L B	Los Angeles Directory Co.
	Polus John	Los Angeles Directory Co.
1948	Kolbo C L	Los Angeles Directory Co.
	1/2 Polus John	Los Angeles Directory Co.
1944	Kolbo C L	R. L. Polk & Co.
	1/2 Polus Jack	R. L. Polk & Co.
1939	Kolbo C L	Los Angeles Directory Co.
1931	Reamer Aug	Los Angeles Directory Co.
1924	Edwd Hart	Los Angeles Directory Co.

1801 CALIFORNIA AVE

Year	Uses	Source
1963	Undeo ruonm tn	Pacific Telephone

1803 CALIFORNIA AVE

Year	Uses	Source
1963	TInder efins ii	Pacific Telephone

FINDINGS

1805 CALIFORNIA AVE

Year	Uses	Source
1963	Undler conctx	Pacific Telephone

1806 CALIFORNIA AVE

Year	Uses	Source
1963	Bi Alfrod Leon F	Pacific Telephone
	Ruble rar C	Pacific Telephone
1957	Vaughn Dan I C he	Pacific Telephone
1952	Grannis H C	Los Angeles Directory Co.
	Cal State Motel	Los Angeles Directory Co.
1948	Cal State Motel	Los Angeles Directory Co.
	Thomas Flo Mrs	Los Angeles Directory Co.
	1/2 Cronin F L	Los Angeles Directory Co.
1944	1/2 Webster Val	R. L. Polk & Co.
	Horton G W	R. L. Polk & Co.
1939	1/2 Platt Jo B	Los Angeles Directory Co.
	Mc Douanll A R	Los Angeles Directory Co.
1931	k Stewart Alice Mrs	Los Angeles Directory Co.
	Palmer A B	Los Angeles Directory Co.

1807 CALIFORNIA AVE

Year	Uses	Source
1963	Under eonstn	Pacific Telephone

1808 CALIFORNIA AVE

Year	Uses	Source
1963	Mc Daniel Geo U	Pacific Telephone
1957	Mc Murrian Walter	Pacific Telephone
1952	Sibley R D	Los Angeles Directory Co.
1948	Mc Dougall A R	Los Angeles Directory Co.
1944	AMc Dougall A R	R. L. Polk & Co.
1939	Hawkins G A Mrs	Los Angeles Directory Co.
1931	Dameron E A	Los Angeles Directory Co.

1809 CALIFORNIA AVE

Year	Uses	Source
1963	Under ronstn	Pacific Telephone

FINDINGS

1810 CALIFORNIA AVE

Year	Uses	Source
1963	Nowlin Otiiel L	Pacific Telephone
1957	Caron Wm C	Pacific Telephone
1952	Thacker W E	Los Angeles Directory Co.
1948	Lubell H S	Los Angeles Directory Co.
1944	Lubell Mary	R. L. Polk & Co.
1939	Campbell H N	Los Angeles Directory Co.
1931	Hicks L J	Los Angeles Directory Co.

1812 CALIFORNIA AVE

Year	Uses	Source
1963	Vacant	Pacific Telephone
	Vacant	Pacific Telephone
1957	Davidson Thos A AHE	Pacific Telephone
1952	Miller KL	Los Angeles Directory Co.
1948	Ryan Ray	Los Angeles Directory Co.
	1/2 Lamb H W	Los Angeles Directory Co.
1944	1/2 Rodriguez P G	R. L. Polk & Co.
	Sutherland John	R. L. Polk & Co.
1939	1/2 Vacant	Los Angeles Directory Co.
	Goldstein Sanml	Los Angeles Directory Co.
1931	k Dyer L	Los Angeles Directory Co.
	King J D	Los Angeles Directory Co.

1814 CALIFORNIA AVE

Year	Uses	Source
1963	Eagle lark	Pacific Telephone
	No return	Pacific Telephone
1957	Stoner M F	Pacific Telephone
1952	Duhart L J	Los Angeles Directory Co.
	Hudak M J	Los Angeles Directory Co.
1948	1/2 Pelletier F A	Los Angeles Directory Co.
	Rinehart Ada	Los Angeles Directory Co.
1944	1/2 Johnson D C	R. L. Polk & Co.
	Apple David	R. L. Polk & Co.
1939	1/2 Mclum W S	Los Angeles Directory Co.
	APatrick L H	Los Angeles Directory Co.
1931	Vacant	Los Angeles Directory Co.
	k Isitt A R	Los Angeles Directory Co.

FINDINGS

1816 CALIFORNIA AVE

Year	Uses	Source
1963	Ilanson lichd	Pacific Telephone
1957	Vacant	Pacific Telephone
1952	Wentworth Louise Mrs	Los Angeles Directory Co.
1948	Myers Earl	Los Angeles Directory Co.
1944	Wengele G F	R. L. Polk & Co.
1939	Haddad J D	Los Angeles Directory Co.
1931	Spigel Sol	Los Angeles Directory Co.

1818 CALIFORNIA AVE

Year	Uses	Source
1963	Ihagen Bobbie Z	Pacific Telephone
1957	Bell Claude	Pacific Telephone
1952	Dacus F H Mrs	Los Angeles Directory Co.
1948	Baldwin Cath Mrs	Los Angeles Directory Co.
1944	Johnson W L	R. L. Polk & Co.
1939	Kershner C L Mrs	Los Angeles Directory Co.
1931	Russell L B	Los Angeles Directory Co.

1820 CALIFORNIA AVE

Year	Uses	Source
1963	Zertler Frank j	Pacific Telephone
	k Mcflray Arth	Pacific Telephone
1957	Parker Laurence L	Pacific Telephone
1952	Vacant	Los Angeles Directory Co.
1948	Pehrson C B	Los Angeles Directory Co.
	Shipman S A	Los Angeles Directory Co.
1944	Dorrenbacher John	R. L. Polk & Co.
	1/2 Stewart C A	R. L. Polk & Co.
1939	1/2 Dennis C C	Los Angeles Directory Co.
	Torreeno H C	Los Angeles Directory Co.
1931	Moreau Leona Mrs	Los Angeles Directory Co.
	k Kennedy A V	Los Angeles Directory Co.

1821 CALIFORNIA AVE

Year	Uses	Source
1985	Sesera John F	Pacific Bell
	SESERA JOHN F	Pacific Bell
1969	NU LOOK BEAUTY SALON	Pacific Telephone

FINDINGS

Year	Uses	Source
1963	No return	Pacific Telephone

1822 CALIFORNIA AVE

Year	Uses	Source
1969	VACANT	Pacific Telephone
1963	Porterfield Be le Mrs	Pacific Telephone
	j laniels 1iolman	Pacific Telephone
1957	Pratt Geo T	Pacific Telephone
1952	Weaver R E	Los Angeles Directory Co.
	Va cant	Los Angeles Directory Co.
1948	Smith L A	Los Angeles Directory Co.
	1/2 Lyen Kenneth	Los Angeles Directory Co.
1944	Wilkins C H	R. L. Polk & Co.
	1/2 Hanson Thorbjorn	R. L. Polk & Co.
1939	Lewis Z A Mrs	Los Angeles Directory Co.
	1/2 Vacant	Los Angeles Directory Co.
1931	Griswold R A	Los Angeles Directory Co.
	k Vacant	Los Angeles Directory Co.

1823 CALIFORNIA AVE

Year	Uses	Source
1975	Rosborough Auto Body Repair	Pacific Telephone
1969	WOODARD AUTO REPAIR	Pacific Telephone

1824 CALIFORNIA AVE

Year	Uses	Source
1969	VACANT	Pacific Telephone
1963	FPreitus Melvi T	Pacific Telephone
1957	Suinmerville Albert J	Pacific Telephone
1952	Badgwell Grace Mrs	Los Angeles Directory Co.
1948	Rawlings M W	Los Angeles Directory Co.
1944	Brunelli P T	R. L. Polk & Co.
1939	Brothers B T	Los Angeles Directory Co.
1931	Milliken J S	Los Angeles Directory Co.

1825 CALIFORNIA AVE

Year	Uses	Source
1969	VACANT	Pacific Telephone

FINDINGS

1826 CALIFORNIA AVE

Year	Uses	Source
1969	VACANT	Pacific Telephone
1963	Idred llovd	Pacific Telephone
1957	M 6rley Carl R he	Pacific Telephone
1952	Watson B K	Los Angeles Directory Co.
1948	Horton G W	Los Angeles Directory Co.
1944	Alexander Nicholas	R. L. Polk & Co.
1939	Rcis L C	Los Angeles Directory Co.
1931	Vacant	Los Angeles Directory Co.

1827 CALIFORNIA AVE

Year	Uses	Source
1969	SCOTTS RECORD SHOP	Pacific Telephone

1828 CALIFORNIA AVE

Year	Uses	Source
1969	VACANT	Pacific Telephone
	VACANT	Pacific Telephone
1963	Gould Bob	Pacific Telephone
	Kennedy Wm	Pacific Telephone
1957	Vacant	Pacific Telephone
1952	Brandt FJ	Los Angeles Directory Co.
1948	Montgomery R B Mrs	Los Angeles Directory Co.
	DAYMAN ENDS	Los Angeles Directory Co.
	Stone J V	Los Angeles Directory Co.
	1/2 Upton K C	Los Angeles Directory Co.
1944	1/2 Littizzette Jos jr	R. L. Polk & Co.
1939	1/2 Vacant	Los Angeles Directory Co.
	Wilkinson P E	Los Angeles Directory Co.
1931	k Vacant	Los Angeles Directory Co.
	Vacant	Los Angeles Directory Co.

1829 CALIFORNIA AVE

Year	Uses	Source
1975	Cobra The	Pacific Telephone
	COBRA THE	Pacific Telephone
1969	COBRA ROOM THE TAVERN	Pacific Telephone

FINDINGS

1838 CALIFORNIA AVE

Year	Uses	Source
1931	Schwarz A G o	Los Angeles Directory Co.

1865 CALIFORNIA AVE

Year	Uses	Source
1985	WILLIAMS RICHARD	Pacific Bell
	Williams Richard	Pacific Bell
1980	JACKSON ADEN	Pacific Telephone
	Jackson Aden	Pacific Telephone
1969	BARRETT LEWIS	Pacific Telephone
1963	Sumuels Marvin G	Pacific Telephone
1931	Vacant	Los Angeles Directory Co.

1875 CALIFORNIA AVE

Year	Uses	Source
1985	PLASCENCIA ROJELIO	Pacific Bell
	Plascencia Rojelio	Pacific Bell
1980	Patterson Renee	Pacific Telephone
1969	HUTCHjt NSON OCIE F	Pacific Telephone
1963	rinor Fr Iank	Pacific Telephone
1957	Mack Lee he	Pacific Telephone
1952	Kavern R M Mrs	Los Angeles Directory Co.
1948	Kavern R M Mrs	Los Angeles Directory Co.
1944	Kavern Jas	R. L. Polk & Co.
1939	Iraun J M Mrs	Los Angeles Directory Co.
1924	Vacant	Los Angeles Directory Co.

1877 CALIFORNIA AVE

Year	Uses	Source
1969	MORTON LUCILE MRS	Pacific Telephone
1963	Morton ILucille MIrs G	Pacific Telephone
1957	Griffiths Nard	Pacific Telephone
1952	Dixon E E	Los Angeles Directory Co.
1948	ADixon E E	Los Angeles Directory Co.
1944	AWinseman J M Mrs	R. L. Polk & Co.
1939	Winseman J M Mrs	Los Angeles Directory Co.
1931	Mew E J	Los Angeles Directory Co.
	Page K O	Los Angeles Directory Co.

FINDINGS

1879 CALIFORNIA AVE

Year	Uses	Source
1980	FLOWERS WALLACE	Pacific Telephone
	Flowers Wallace	Pacific Telephone
1969	VAANT	Pacific Telephone
1963	Spencer Willie	Pacific Telephone
	Louis Mary Mrs	Pacific Telephone
1957	Gulp Martel he	Pacific Telephone
1952	Dixon RE Mrs	Los Angeles Directory Co.
1948	Dixon Rose Mrs	Los Angeles Directory Co.
1944	ADixon Thos	R. L. Polk & Co.
1939	ADixon Thos	Los Angeles Directory Co.
1931	Dixon Thos	Los Angeles Directory Co.

1886 CALIFORNIA AVE

Year	Uses	Source
1931	k Vacant	Los Angeles Directory Co.
	Primitive Nieto	Los Angeles Directory Co.
1924	P Nieto	Los Angeles Directory Co.

1890 CALIFORNIA AVE

Year	Uses	Source
1931	Harrington A D Mrs to	Los Angeles Directory Co.
1924	A A Harrington	Los Angeles Directory Co.

1897 CALIFORNIA AVE

Year	Uses	Source
1975	Parham Julia	Pacific Telephone
	PARHAM JULIA	Pacific Telephone
1969	JACKSON ARDELLA MRS	Pacific Telephone
1963	Vacant	Pacific Telephone
1957	Mason Allan D he	Pacific Telephone

1900 CALIFORNIA AVE

Year	Uses	Source
1969	LITTLE MARGT	Pacific Telephone
1963	Eddens Addic Mrs	Pacific Telephone
1957	Lee Cleo	Pacific Telephone
1952	Pilgrim Baptist Ch	Los Angeles Directory Co.
	Eddens L L Mrs	Los Angeles Directory Co.
	QKing Chester	Los Angeles Directory Co.

FINDINGS

Year	Uses	Source
1948	Coleman C R	Los Angeles Directory Co.
	1/2 Mc Clung Ernest	Los Angeles Directory Co.
1944	OANieto Primitfvo	R. L. Polk & Co.
	1/2 Lopez John	R. L. Polk & Co.
1939	Nieto Primitive	Los Angeles Directory Co.
1931	Ellwood W A	Los Angeles Directory Co.
	Lowe A J Mrs to	Los Angeles Directory Co.
	Zinn A L	Los Angeles Directory Co.
1924	1/2 C J Stiles	Los Angeles Directory Co.
	W S Lowe	Los Angeles Directory Co.

1910 CALIFORNIA AVE

Year	Uses	Source
1985	Duque Javier Rayo	Pacific Bell
	DUQUE JAVIER RAYO	Pacific Bell
1969	BENSON JULIUS	Pacific Telephone
1963	Bailey Norris G	Pacific Telephone
1957	Diggs Geo W he	Pacific Telephone
1952	Bailey Roosevelt	Los Angeles Directory Co.
1948	Caldwell Lawrence	Los Angeles Directory Co.
1944	Emard T C	R. L. Polk & Co.
1939	Phillip B F E	Los Angeles Directory Co.

1914 CALIFORNIA AVE

Year	Uses	Source
1931	Dorman C L	Los Angeles Directory Co.
1924	Vacant	Los Angeles Directory Co.

1918 CALIFORNIA AVE

Year	Uses	Source
1963	Vacant	Pacific Telephone
1957	Cleaver Lennell	Pacific Telephone
1952	Satcher ME Mrs	Los Angeles Directory Co.
1948	Satcher B C	Los Angeles Directory Co.
1944	ACampbell F Y	R. L. Polk & Co.
1939	Campbell F Y	Los Angeles Directory Co.

1919 CALIFORNIA AVE

Year	Uses	Source
1969	RUSSELL DEWART	Pacific Telephone

FINDINGS

Year	Uses	Source
1963	Vacant	Pacific Telephone
1957	Jacobs Willie	Pacific Telephone
1952	Jacobs Willie	Los Angeles Directory Co.
1948	AHanson A H	Los Angeles Directory Co.
1931	Flowers M J	Los Angeles Directory Co.
1924	FF Whitmore	Los Angeles Directory Co.

1920 CALIFORNIA AVE

Year	Uses	Source
1969	VACANT	Pacific Telephone
1963	Eddens Manuel	Pacific Telephone
1957	King Chester he	Pacific Telephone
1952	Eddens M E Rev	Los Angeles Directory Co.
1948	AEddens M E Rev	Los Angeles Directory Co.
1944	Koutroulis T B	R. L. Polk & Co.
1939	AKoatroulia A B	Los Angeles Directory Co.

1921 CALIFORNIA AVE

Year	Uses	Source
1985	MCLAUGHLIN CASSENELL	Pacific Bell
	Mc Laughlin Cassenell	Pacific Bell
1975	Bautista Manuel	Pacific Telephone
	BAUTISTA MANUEL	Pacific Telephone
1969	VACANT	Pacific Telephone
1963	Vacant	Pacific Telephone
1957	Buggs Houston he	Pacific Telephone
1952	Levington L D R	Los Angeles Directory Co.
1948	Williams J L	Los Angeles Directory Co.
1944	JWiliams J L	R. L. Polk & Co.
1939	Bearsa J H	Los Angeles Directory Co.
1931	Mount C H	Los Angeles Directory Co.
1924	Jas Dyer	Los Angeles Directory Co.

E 17TH ST

1004 E 17TH ST

Year	Uses	Source
1954	INGRAM W V	R. L. Polk & Co.
1950	RICH F W	Pacific Telephone

FINDINGS

1006 E 17TH ST

Year	Uses	Source
1954	MANNING E F R	R. L. Polk & Co.
1950	HANNING E F R	Pacific Telephone

1007 E 17TH ST

Year	Uses	Source
2006	ANDERSON Jovanae	Haines Company, Inc.
	TRUMAN Linda	Haines Company, Inc.
1991	Bun Heng Sok	Pacific Bell
	Chim Huon	Pacific Bell
	Mak Phannara	Pacific Bell
	Oeur H	Pacific Bell
	Suong Sarim	Pacific Bell
1980	Dam Huong Thien	Pacific Telephone
	Fields Jas	Pacific Telephone
	Roberts D	Pacific Telephone
	DAM HUONG THIEN	Pacific Telephone
1975	Daniels Jessie	Pacific Telephone
	Johnson Rosie	Pacific Telephone
	DANIELS JESSIE	Pacific Telephone
	JOHNSON ROSIE	Pacific Telephone
1963	Apartments	Pacific Telephone
	Burton John I	Pacific Telephone
	Vacant	Pacific Telephone
	Daniels Jesse	Pacific Telephone
	Vacant	Pacific Telephone
	Alexander Jeremiah	Pacific Telephone
	Barnett Phil Lip	Pacific Telephone
1960	JOHNSON CALVIN J	Pacific Telephone
	MARTIN JOHNNIE B	Pacific Telephone
	MILLER ARTHUR	Pacific Telephone
1957	Apartments	Pacific Telephone
	Stevens Richd J he	Pacific Telephone
	Noble Lydia R Mrs he	Pacific Telephone
	BALLINGER JAS M	Pacific Telephone
	CHURCH EDDIE D	Pacific Telephone
	Canipbell Lee E ABGE	Pacific Telephone
	Peak Wm N	Pacific Telephone
	Vacant	Pacific Telephone

FINDINGS

Year	Uses	Source
1957	Vacant	Pacific Telephone
	reet continued	Pacific Telephone
1954	HANSON CARL P	R. L. Polk & Co.
	JONES WM7	R. L. Polk & Co.
	STEPHENS JEROME P	R. L. Polk & Co.
1952	Cogswell D N Leakos G N	Los Angeles Directory Co.
	Roswell A L	Los Angeles Directory Co.
	Stokes I L Mrs	Los Angeles Directory Co.
	Whiteside J D	Los Angeles Directory Co.
	Wood E W	Los Angeles Directory Co.
1950	LEAKOS GEO N	Pacific Telephone
	ROSWELL A L	Pacific Telephone
	WOOD E WR	Pacific Telephone
1948	Luning T B	Los Angeles Directory Co.
	Mattox J M	Los Angeles Directory Co.
	j ATibbel W F	Los Angeles Directory Co.
	AWood E W	Los Angeles Directory Co.
1931	Bernardo A D	Los Angeles Directory Co.
	Boring Guy	Los Angeles Directory Co.
	Hansen Chris	Los Angeles Directory Co.
	Johnson C E	Los Angeles Directory Co.
	Kamins H M	Los Angeles Directory Co.
	Mc Dougle Chas	Los Angeles Directory Co.

1012 E 17TH ST

Year	Uses	Source
1954	MORRIS W D	R. L. Polk & Co.
1950	MORRIS W D	Pacific Telephone

E 19TH ST

811 E 19TH ST

Year	Uses	Source
1985	WATERS DON	Pacific Bell

816 E 19TH ST

Year	Uses	Source
2006	FIERRO Caros	Haines Company, Inc.
	COTERO Emigedio	Haines Company, Inc.
1991	Boustedt R	Pacific Bell

FINDINGS

Year	Uses	Source
1991	Holguin Genoveva	Pacific Bell
	Solis Francisco	Pacific Bell
	Waldrup Ida	Pacific Bell
1975	Brown Lela	Pacific Telephone
	Fluker Andy	Pacific Telephone
	LOMAS AARON	Pacific Telephone
	FLUKER ANDY	Pacific Telephone
	BROWN LELA	Pacific Telephone
	Lomas Aaron	Pacific Telephone
1964	CONSUELO APTS	Pacific Telephone
1963	Burton Roy	Pacific Telephone
	Vacant	Pacific Telephone
	Christie Mae Mrs	Pacific Telephone
	Perry Geo A	Pacific Telephone
	Jackson Kenneth J	Pacific Telephone
	Consuelo Apartments G	Pacific Telephone
	Vacant	Pacific Telephone
	Vacant	Pacific Telephone
	Vacant	Pacific Telephone
1960	CONSUELO APTS	Pacific Telephone
1957	CONSUELO APTS	Pacific Telephone
	FINN RALPH H	Pacific Telephone
	LATTY JAS W	Pacific Telephone
	WHITE JACK I	Pacific Telephone
1954	CONSUELO APTS	R. L. Polk & Co.
1952	Thomas A M Thompson R L	Los Angeles Directory Co.
	Schafer M C	Los Angeles Directory Co.
	Evans Arth La Piana G C mgr	Los Angeles Directory Co.
	Ellis N I Mrs	Los Angeles Directory Co.
	Diehl Fred	Los Angeles Directory Co.
	Bedgood Albt jr	Los Angeles Directory Co.
	Consuelo Apartments	Los Angeles Directory Co.
1950	AMNDT LEONARD A	Pacific Telephone
	CADENHEAD ALBERT	Pacific Telephone
	CONSUELO APTS	Pacific Telephone
	EVANS ARTHUR E	Pacific Telephone
	KNOWLES LOUIS E	Pacific Telephone
	PAYNTER URIEL C R	Pacific Telephone

FINDINGS

Year	Uses	Source
1948	La Piana Geo	Los Angeles Directory Co.
	Consuelo Apartments	Los Angeles Directory Co.

817 E 19TH ST

Year	Uses	Source
2006	MATHISJohn	Haines Company, Inc.
1991	Dickson Ernest Mrs	Pacific Bell
1985	Dickson Earnest	Pacific Bell
	DICKSON EARNEST	Pacific Bell
1980	DICKSON EARNEST	Pacific Telephone
	Dickson Earnest	Pacific Telephone
1975	DICKSON EARNEST	Pacific Telephone
	Dickson Earnest	Pacific Telephone
1964	DICKSON EARNETS LONG BEACH	Pacific Telephone
1963	Bullock Dana 3 G	Pacific Telephone
1960	BULLOCK DANA J	Pacific Telephone
1957	BULLOCK DANA J	Pacific Telephone
1954	BULLOCK DANA J	R. L. Polk & Co.
1952	Bullock D J	Los Angeles Directory Co.
1950	BULLOCK DANA J R	Pacific Telephone
1948	Bullock D J	Los Angeles Directory Co.

822 E 19TH ST

Year	Uses	Source
2006	No Current Listing	Haines Company, Inc.
1985	GREEN WILLIE	Pacific Bell
	Green Willie	Pacific Bell
1980	Hester Jas A	Pacific Telephone
	HESTER JAS A	Pacific Telephone
1963	Cooper Chas G	Pacific Telephone
1957	ARINGDALE JESSE W	Pacific Telephone
1954	LEWIS ANNA MRS	R. L. Polk & Co.
1952	Lewis Anna Mrs	Los Angeles Directory Co.
1950	LEWIS ANNA MRS	Pacific Telephone
1948	ALewis MM	Los Angeles Directory Co.

824 E 19TH ST

Year	Uses	Source
2006	PEREZ Ofelia	Haines Company, Inc.

FINDINGS

Year	Uses	Source
1975	Oldham Donna	Pacific Telephone
	OLDHAM DONNA	Pacific Telephone
1963	Armgdale Jesse W G	Pacific Telephone
1960	URIBE DEETTE M	Pacific Telephone
1957	LYON HOWARD K	Pacific Telephone
1954	LYON HOWARD L(	R. L. Polk & Co.
1952	Simpson J L Mrs C Spract	Los Angeles Directory Co.
	Simpson H M	Los Angeles Directory Co.
1950	HANSON JAS M R	Pacific Telephone
1948	Simmons C E	Los Angeles Directory Co.

825 E 19TH ST

Year	Uses	Source
2006	BECKETT Daisy	Haines Company, Inc.
1980	HUNTER HOWARD	Pacific Telephone
	Hunter Howard	Pacific Telephone
1975	Hunter Howard	Pacific Telephone
	HUNTER HOWARD	Pacific Telephone
1964	YANO PETER O	Pacific Telephone
1963	Yano Peter GAG 1111	Pacific Telephone
1960	YANO PETER O	Pacific Telephone
1952	Newell B L	Los Angeles Directory Co.
1948	Newell B L	Los Angeles Directory Co.

827 E 19TH ST

Year	Uses	Source
2006	No Current Listing	Haines Company, Inc.
1991	Beckett Alexander	Pacific Bell
1985	Beckett Alexander	Pacific Bell
	BECKETT ALAXANDER	Pacific Bell
1980	BECKETT ALEXANDER	Pacific Telephone
	Beckett Alexander	Pacific Telephone
1975	Beckett Alexander	Pacific Telephone
	BECKETT ALEXANDER	Pacific Telephone
1964	HORI I	Pacific Telephone
1963	Hori Isaburo H GAG 2682	Pacific Telephone
1960	HORI I	Pacific Telephone
1957	HORIL	Pacific Telephone
1954	HORIL	R. L. Polk & Co.

FINDINGS

Year	Uses	Source
1952	Hon Isaburo	Los Angeles Directory Co.
1950	HORI I	Pacific Telephone
1948	Vacant	Los Angeles Directory Co.

841 E 19TH ST

Year	Uses	Source
1975	Taylor Betty	Pacific Telephone
1963	Rodgers Marie Mrs G	Pacific Telephone
1960	ROGERS MARIE M	Pacific Telephone
1957	ROGERS MARIE	Pacific Telephone
1954	ROGERS HENRY C	R. L. Polk & Co.
1952	Garlick Bernard N	Los Angeles Directory Co.
1950	GARLICK B N	Pacific Telephone
1948	Garlick Bernard N	Los Angeles Directory Co.

900 E 19TH ST

Year	Uses	Source
2006	No Current Listing	Haines Company, Inc.
1991	Davis Ida	Pacific Bell
1985	Williams Laverne	Pacific Bell
	WILLIAMS LAVERNE	Pacific Bell
1963	Forbes John G	Pacific Telephone
1960	FORBES JACK	Pacific Telephone
1957	FORBET JACK	Pacific Telephone
1954	FORBES JACK	R. L. Polk & Co.
1952	Forbes John	Los Angeles Directory Co.
1950	FORBES JACK R	Pacific Telephone
1948	Forbes John	Los Angeles Directory Co.

905 E 19TH ST

Year	Uses	Source
2006	o MOYAG	Haines Company, Inc.
1985	ROBERTSON BYRL	Pacific Bell
	Robertson Byrl	Pacific Bell
1975	Matthews Howard A	Pacific Telephone
	MATTHEWS HOWARD A	Pacific Telephone
1963	Rector Leonard	Pacific Telephone
1957	BOONE D M	Pacific Telephone
1954	BOONE D M	R. L. Polk & Co.

Year	Uses	Source
1952	Boone E A Mrs	Los Angeles Directory Co.
1950	BOONE D M R	Pacific Telephone
1948	05 ABoone D MN	Los Angeles Directory Co.

910 E 19TH ST

Year	Uses	Source
2006	ZAMORA Mana	Haines Company, Inc.
	CHAVEZSabina	Haines Company, Inc.
1964	WILLIAMS LEANDOR	Pacific Telephone
1963	Williams Ellas GAG 1402	Pacific Telephone
1957	KENNAN C MRS	Pacific Telephone
1954	KENNAN C MRS R	R. L. Polk & Co.
1952	Kennan C E Mrs	Los Angeles Directory Co.
1950	KENNAN C MRS R	Pacific Telephone
1948	OAKennan Clara Mrs	Los Angeles Directory Co.

E 19th St

916 E 19th St

Year	Uses	Source
2010	TELEPHONE CONSOLTANT	EDR Digital Archive

E 19TH ST

916 E 19TH ST

Year	Uses	Source
2006	No Current Listing	Haines Company, Inc.
1963	Kclly Dave	Pacific Telephone
1960	CAMPBELL SAML E	Pacific Telephone
1957	MCCASKEY CHAS E	Pacific Telephone
1952	Pinckney K J	Los Angeles Directory Co.
1950	GILL LESTER L	Pacific Telephone
1948	AByrnes R T	Los Angeles Directory Co.

918 E 19TH ST

Year	Uses	Source
2006	No Current Listing	Haines Company, Inc.
1975	BANKS SHIRLIE JEAN	Pacific Telephone
	Banks Shirlie Jean	Pacific Telephone
1963	Fuller Vergie	Pacific Telephone

FINDINGS

Year	Uses	Source
1960	BARNARD LARRY L	Pacific Telephone
1954	KINCHLOE HARRY J	R. L. Polk & Co.
1952	Kinchloe H J	Los Angeles Directory Co.
1948	12 Kinchloe H J	Los Angeles Directory Co.

920 E 19TH ST

Year	Uses	Source
1980	HALL PRISCILLA	Pacific Telephone
	Hall Priscilla	Pacific Telephone
1963	b Vacant	Pacific Telephone
	a Ready Joe	Pacific Telephone
1952	a White W A	Los Angeles Directory Co.
	Teters G	Los Angeles Directory Co.
1948	Dugas Pearl Mrs	Los Angeles Directory Co.
	a a Walker E L	Los Angeles Directory Co.

922 E 19TH ST

Year	Uses	Source
1958	Alexander Theo	Pacific Telephone

924 E 19TH ST

Year	Uses	Source
2006	HERNANDE LUis	Haines Company, Inc.
1963	1/2 k Bowker John T GAG 2870	Pacific Telephone
	Maxie Adell	Pacific Telephone
1952	Vacant	Los Angeles Directory Co.
	k Bowker J T	Los Angeles Directory Co.
1950	GANLEY PAUL R	Pacific Telephone
1948	AGanley P A	Los Angeles Directory Co.
	1/2 Wupper C J	Los Angeles Directory Co.

925 E 19TH ST

Year	Uses	Source
2006	No Current Listing	Haines Company, Inc.
1991	Smith Tonie	Pacific Bell
1985	Brown Lisa	Pacific Bell
	Hardley M A	Pacific Bell
	Phillips Leon	Pacific Bell
	BROWN LISA	Pacific Bell
	HARDLEY M A	Pacific Bell

FINDINGS

Year	Uses	Source
1985	PHILLIPS LEON	Pacific Bell
1980	BOLLS FREDDIE M	Pacific Telephone
	Bolls Freddie M	Pacific Telephone
1975	Thomas Leon	Pacific Telephone
1964	GREEN JOHN H	Pacific Telephone
	HENRY ULYSSES	Pacific Telephone
	SMITH ISAAC	Pacific Telephone
	WALKER NEVA J	Pacific Telephone
	WEBSTER PERRY L	Pacific Telephone
1963	Apartments	Pacific Telephone
	Webster Perry	Pacific Telephone
	Hudson Josh	Pacific Telephone
	Wallace Roosevelt V	Pacific Telephone
	Booker Carl S GAG 2857	Pacific Telephone
	Bourland James	Pacific Telephone
	Mc Daniel Whattley G	Pacific Telephone
1960	BOURLAND FAYE I LONG BEACH	Pacific Telephone
	BOOKER CARL S	Pacific Telephone
	MCDANIEL WHATLEY	Pacific Telephone
	SMITH ROY C	Pacific Telephone
1957	HICKEY M F	Pacific Telephone
1954	HICKEY M F R	R. L. Polk & Co.
1952	Hickey M F Mrs	Los Angeles Directory Co.
1950	HICKEY M F R	Pacific Telephone
1948	Hickey Margt Mrs	Los Angeles Directory Co.

930 E 19TH ST

Year	Uses	Source
2006	LOPEZ Bulmaro	Haines Company, Inc.
1975	Rayson Nolan J	Pacific Telephone
1963	Rayson Nolan J GAG 3 136	Pacific Telephone
1960	RAYSON NOLAN	Pacific Telephone
1957	NAKAMURA GEO N	Pacific Telephone
1954	NAKAMURA GEO N	R. L. Polk & Co.
1952	Chjelte Nickolay B	Los Angeles Directory Co.
1950	CHJETTE NICK R	Pacific Telephone
1948	OChjelte Nickolay	Los Angeles Directory Co.

FINDINGS

939 E 19TH ST

Year	Uses	Source
2006	BONSYNATSaa	Haines Company, Inc.
1963	Jones Sally M Mrs	Pacific Telephone
1954	COBB WILBERT	R. L. Polk & Co.
1952	West Martha Mrs	Los Angeles Directory Co.
1950	RIDHEY ANNIE LEE	Pacific Telephone
1948	ABabcock R L	Los Angeles Directory Co.

940 E 19TH ST

Year	Uses	Source
2006	THOMASEnc	Haines Company, Inc.
1991	York Violar	Pacific Bell
1975	Gaston Nancy Mincy	Pacific Telephone
	GASTON NANCY MINCY	Pacific Telephone
1963	Le Blane John A H	Pacific Telephone
1957	WEGNER SAM	Pacific Telephone
1954	WEGNER SAM R	R. L. Polk & Co.
1952	Wegner Sami	Los Angeles Directory Co.
1950	WAGNER SAM R	Pacific Telephone
1948	AWegner Sami	Los Angeles Directory Co.

941 E 19TH ST

Year	Uses	Source
2006	CHAORN Chaeuth	Haines Company, Inc.
1991	Givven Michael	Pacific Bell
1985	GIVENS MICHAEL	Pacific Bell
	Givens Michael	Pacific Bell
1963	Robinson Thelma Mrs GAG 4383	Pacific Telephone
1952	Vacant	Los Angeles Directory Co.

1004 E 19TH ST

Year	Uses	Source
1980	LOUIS CELESTE	Pacific Telephone

1005 E 19TH ST

Year	Uses	Source
1964	EDDENS MANUEL	Pacific Telephone

FINDINGS

E 19th St

1021 E 19th St

Year	Uses	Source
2014	MORNING STAR BAPTIST CHURCH	EDR Digital Archive
2010	MORNING STAR BAPTIST CHURCH	EDR Digital Archive

E 19TH ST

1021 E 19TH ST

Year	Uses	Source
2006	GRACEMEMORIAL	Haines Company, Inc.
	BAPTIST CHURCH	Haines Company, Inc.
1991	Morning Star Baptist Church	Pacific Bell
1985	Morning Star Baptist Church	Pacific Bell
	MORNING STAR BAPTIST CHURCH	Pacific Bell
1980	Morning Star Baptist Church	Pacific Telephone
	MORNING STAR BAPTIST CHURCH	Pacific Telephone
1963	Pilgrim Baptist Church	Pacific Telephone

E 19th St

1031 E 19th St

Year	Uses	Source
2010	GRACE HOUSE OF HOPE	EDR Digital Archive

E 19TH ST

1031 E 19TH ST

Year	Uses	Source
1963	Champion Patsy S Mrs GAG 2213	Pacific Telephone
1960	CHAMPION M REV	Pacific Telephone
1957	CHAMPION ML REV	Pacific Telephone
1954	WELLS JESSIE W	R. L. Polk & Co.
1952	Dodson J	Los Angeles Directory Co.

1050 E 19TH ST

Year	Uses	Source
2006	KONGEap	Haines Company, Inc.
1985	DAVIS IDA	Pacific Bell
	Davis Ida	Pacific Bell

FINDINGS

Year	Uses	Source
1980	Pritchett Sam	Pacific Telephone
1964	HAGGERTY DOTTIE	Pacific Telephone
1963	Haggerty Julius C GAG 2416	Pacific Telephone
1960	HAGGERTY DOTTIE	Pacific Telephone
1957	HAGGERTY DOTTIE	Pacific Telephone
1954	HAGGERTY DOTTIE	R. L. Polk & Co.
1952	Walker H T	Los Angeles Directory Co.
1950	LEW ALDEN R	Pacific Telephone

1060 E 19TH ST

Year	Uses	Source
2006	CHAOSee	Haines Company, Inc.
	MORM Sarelh	Haines Company, Inc.
1991	Morm Sareth	Pacific Bell
1980	Thomas M	Pacific Telephone
1964	NEAL SUMMIE JR	Pacific Telephone
1963	1/2 Kcemp Jewel Mrs GAG 3270	Pacific Telephone
	Nca J Summie jr	Pacific Telephone
1960	CARMICHEAL LARRY	Pacific Telephone
	CARMICHEAL ANNIE	Pacific Telephone
1957	DOUGLAS JERRY	Pacific Telephone
1954	TOWNS VERNA MAE	R. L. Polk & Co.
1952	Towns V M Mrs	Los Angeles Directory Co.
1950	TOWNS VERNA MAE	Pacific Telephone
1948	Vacant	Los Angeles Directory Co.

9241/2 E 19TH ST

Year	Uses	Source
1957	BOWKER JOHN T	Pacific Telephone

924 1/2 E 19TH ST

Year	Uses	Source
1964	BOWKER JOHN T	Pacific Telephone
1960	BOWKER JOHN T	Pacific Telephone
1950	WUPPER BEN L	Pacific Telephone

940 1/2 E 19TH ST

Year	Uses	Source
1950	KENNEDY JAS R	Pacific Telephone

FINDINGS

1060 1/2 E 19TH ST

Year	Uses	Source
1964	KEMP CLARENCE	Pacific Telephone
	KEMP JEWEL	Pacific Telephone
1960	KEMP JEWEL	Pacific Telephone

E Dayman St

900 E Dayman St

Year	Uses	Source
2010	PACIFIC WIND ARTS	EDR Digital Archive

E DAYMAN ST

909 E DAYMAN ST

Year	Uses	Source
2006	No Current Listing	Haines Company, Inc.
1969	VACANT	Pacific Telephone
1963	Braill cy Al i ia 11 E GEAlt	Pacific Telephone

911 E DAYMAN ST

Year	Uses	Source
2006	MARTINEZAngel	Haines Company, Inc.
1980	MILES CARL	Pacific Telephone
1969	VACANT	Pacific Telephone
1963	U 11 Puti uck Hc ov AII	Pacific Telephone

913 E DAYMAN ST

Year	Uses	Source
1969	JONES DOROTHY J MRS	Pacific Telephone
1963	I Jiiuc s Diorothly J A Ii s GEAr 6 I!77	Pacific Telephone

916 E DAYMAN ST

Year	Uses	Source
2006	GARCIA Dionicio	Haines Company, Inc.
1985	EDDINS ELIZABETH MRS	Pacific Bell
1980	EDDINS ELIZABAETH MRS	Pacific Telephone
1975	EDDINS ELIZABETH MRS	Pacific Telephone
1969	EDDINS ARTH	Pacific Telephone
1963	Eddims Arth i GEA II lfl	Pacific Telephone

917 E DAYMAN ST

Year	Uses	Source
2006	THOMPSONShannon	Haines Company, Inc.
1969	BLEDSOE WM H	Pacific Telephone
1963	1 riullry n atriide Irs	Pacific Telephone

924 E DAYMAN ST

Year	Uses	Source
2006	YOUNGERNina	Haines Company, Inc.
1985	VIALVA ERNEST H REV	Pacific Bell
1980	HARGROVE ROMIE D SR & HELEN B	Pacific Telephone
1975	HARGROVE HELEN	Pacific Telephone
1969	HARGROVE ROMIE 0 O	Pacific Telephone
1963	Iarp Lroui Ilunnie D a i Ali 1373	Pacific Telephone

925 E DAYMAN ST

Year	Uses	Source
2006	CARRILLORuben	Haines Company, Inc.
1969	PASADA JOSEPH	Pacific Telephone
1963	Iiane i: Van GEAf 2134	Pacific Telephone

930 E DAYMAN ST

Year	Uses	Source
2006	ESTRADA Marlene	Haines Company, Inc.
1969	FINNEY MARION	Pacific Telephone
1963	ISimunr y Marion R 4 GEAl Iillr	Pacific Telephone

E Dayman St

931 E Dayman St

Year	Uses	Source
2010	DIS GRNT-SKRS/CONSULTING SVCS	EDR Digital Archive

E DAYMAN ST

931 E DAYMAN ST

Year	Uses	Source
2006	No Current Listing	Haines Company, Inc.
1985	GRAVES CAROL	Pacific Bell
1969	BANKS ROSIA MRS MITCHELL EMOGENE MRS	Pacific Telephone

Year	Uses	Source
1969	NEWKIRK JOHNNY	Pacific Telephone
1963	I oluuiisin Henry Cl HAli 277 I I	Pacific Telephone
	iriiila casio	Pacific Telephone
	t 11 Ilovia i	Pacific Telephone

943 E DAYMAN ST

Year	Uses	Source
2006	THOMAS Benila	Haines Company, Inc.
	WILLIAMS Richard	Haines Company, Inc.
1980	GRIFFIN MICHAEL SR	Pacific Telephone
1975	GLOVER CLARA S	Pacific Telephone
1969	GLOVER CLARA S MRS	Pacific Telephone
1963	lainn S hf I a GEAil 2713	Pacific Telephone

E Esther St

730 E Esther St

Year	Uses	Source
2010	G1 INVESTMENTS INC	EDR Digital Archive

E PACIFIC COAST HWY

628 E PACIFIC COAST HWY

Year	Uses	Source
1948	Claytor R A real est	Los Angeles Directory Co.
	Claytor J M real est	Los Angeles Directory Co.

630 E PACIFIC COAST HWY

Year	Uses	Source
2006	GARBUTTD	Haines Company, Inc.
1985	COOK MARIETTA A	Pacific Bell
	PACIFIC COAST VILLA MAINTENANCE OFC	Pacific Bell
	MAGEE CLOTEE	Pacific Bell
1980	MAGEE CRYSTAL	Pacific Telephone
	DANIELS JOAN	Pacific Telephone
1948	1/2 Mead R L Mrs	Los Angeles Directory Co.
	a Thornberry W M	Los Angeles Directory Co.
	Estes Linda L	Los Angeles Directory Co.

FINDINGS

632 E PACIFIC COAST HWY

Year	Uses	Source
1960	EL TACO DRIVE-IN	Pacific Telephone

636 E PACIFIC COAST HWY

Year	Uses	Source
1948	Vacant	Los Angeles Directory Co.

670 E PACIFIC COAST HWY

Year	Uses	Source
2006	THOMPSON Lalnce	Haines Company, Inc.
	SUMMAGETammy	Haines Company, Inc.
	KIMThos	Haines Company, Inc.
1985	KNIGHT DAVID	Pacific Bell
	GARCIA NELLIE	Pacific Bell
	JERRELS PHILIP	Pacific Bell
1980	BARR WILBUR D	Pacific Telephone
	IRELAND JAS E	Pacific Telephone
	JONES W A	Pacific Telephone
	JERRELS PHILIP	Pacific Telephone

E Pacific Coast Hwy

690 E Pacific Coast Hwy

Year	Uses	Source
2014	PACIFIC ATLANTIC GROUP	EDR Digital Archive
2010	PACIFIC ATLANTIC GROUP	EDR Digital Archive

E PACIFIC COAST HWY

690 E PACIFIC COAST HWY

Year	Uses	Source
2006	PACCOASTVILLA	Haines Company, Inc.
1985	PACIFIC COAST VILLA	Pacific Bell
	PACIFIC COAST PLAZA	Pacific Bell
1980	PACIFIC COAST VILLA	Pacific Telephone

FINDINGS

E Pacific Coast Hwy

700 E Pacific Coast Hwy

Year	Uses	Source
2014	MURRAY SERVICES	EDR Digital Archive
	JOSE J VEGA GUERRERO	EDR Digital Archive
	ROLLIN ACES	EDR Digital Archive
2010	MURRAY SERVICES	EDR Digital Archive
	JOSE J VEGA GUERRERO	EDR Digital Archive
	RANKS MORTGAGES	EDR Digital Archive

E PACIFIC COAST HWY

700 E PACIFIC COAST HWY

Year	Uses	Source
2006	VAAFUTI Taumafal	Haines Company, Inc.
	VEGAPULIDO	Haines Company, Inc.
	Elelvina	Haines Company, Inc.
1985	COOK MARIETTA	Pacific Bell

E Pacific Coast Hwy

717 E Pacific Coast Hwy

Year	Uses	Source
2014	SPIRITUAL TRUTH UNITY FLWSHP	EDR Digital Archive
2010	SPIRITUAL TRUTH UNITY FLWSHP	EDR Digital Archive

E PACIFIC COAST HWY

717 E PACIFIC COAST HWY

Year	Uses	Source
2006	SPIRITUALTRTH	Haines Company, Inc.
	WLLNSS PRDB RU	Haines Company, Inc.
	UNTY FLLWSHP CH WHOLENESS	Haines Company, Inc.
	JACKSON Shenie	Haines Company, Inc.
1964	MESSINA JOS A RL EST	Pacific Telephone
1957	CITY MOTEL	Pacific Telephone
	BOWLES GEO W	Pacific Telephone
1948	City Motel	Los Angeles Directory Co.

FINDINGS

718 E PACIFIC COAST HWY

Year	Uses	Source
1964	PHILLIPS ROY	Pacific Telephone
	LIME MOTEL	Pacific Telephone
1960	ZUCKER CHAS	Pacific Telephone
	LIME MOTEL	Pacific Telephone
1957	ZUCKER CHAS	Pacific Telephone
	LIME MOTEL	Pacific Telephone

723 E PACIFIC COAST HWY

Year	Uses	Source
2006	JOSHUAS	Haines Company, Inc.
	APPLIANCES	Haines Company, Inc.
1960	JANECZKO ANDREW RL EST	Pacific Telephone
1957	JAN CO PLASTC	Pacific Telephone
	JANECZKO ANDREW RL EST	Pacific Telephone
1948	Peerless Lndy & Dry Clng	Los Angeles Directory Co.

727 E PACIFIC COAST HWY

Year	Uses	Source
2006	EXCHANGE	Haines Company, Inc.
	RELIABLEGOLD	Haines Company, Inc.
1964	ALLAN J SINGER & ASSOCIATES	Pacific Telephone
1948	Weidenkeller A E barber	Los Angeles Directory Co.

E Pacific Coast Hwy

730 E Pacific Coast Hwy

Year	Uses	Source
2014	LONG BEACH LOCK & KEY	EDR Digital Archive
	CUTCO	EDR Digital Archive
2010	LONG BEACH LOCK & KEY	EDR Digital Archive

E PACIFIC COAST HWY

730 E PACIFIC COAST HWY

Year	Uses	Source
2006	JONES Chasity L	Haines Company, Inc.
1985	BUTLER KEVEN T	Pacific Bell
1980	BOGGESS DIANA	Pacific Telephone
	ELLIS LESTER L	Pacific Telephone

FINDINGS

E Pacific Coast Hwy

731 E Pacific Coast Hwy

Year	Uses	Source
2014	OSCAR ABRAN SOLANO	EDR Digital Archive
	NENAS GIFT STORE	EDR Digital Archive
2010	OSCAR ABRAN SOLANO	EDR Digital Archive

E PACIFIC COAST HWY

731 E PACIFIC COAST HWY

Year	Uses	Source
2006	SOLANO Bertha	Haines Company, Inc.
1985	RELIABLE GOLD EXCHANGE	Pacific Bell
1964	BAIER ANITRA REV	Pacific Telephone
	BYER ANITRA REV	Pacific Telephone
1960	BYER ANITRA REV	Pacific Telephone
	BAIER ANITRA REV	Pacific Telephone
1957	BALER ANITRA REV	Pacific Telephone
1948	Church of Occult Science	Los Angeles Directory Co.

734 E PACIFIC COAST HWY

Year	Uses	Source
1964	HILLPOT LELA	Pacific Telephone
	OLIVE MOTEL	Pacific Telephone
1960	HILLPOT LELA	Pacific Telephone
	OLIVE MOTEL	Pacific Telephone
1957	HILIPOT LELA	Pacific Telephone
	OLIVE MOTEL	Pacific Telephone

735 E PACIFIC COAST HWY

Year	Uses	Source
1985	ROYAL PALM	Pacific Bell
1960	FRAN S TAVERN	Pacific Telephone
1948	Siragusa S J shoe repr	Los Angeles Directory Co.

739 E PACIFIC COAST HWY

Year	Uses	Source
2006	SALON	Haines Company, Inc.
	ESTERBEAUTY	Haines Company, Inc.

744 E PACIFIC COAST HWY

Year	Uses	Source
1948	Adele Court	Los Angeles Directory Co.
	Henrich F R	Los Angeles Directory Co.

E Pacific Coast Hwy

745 E Pacific Coast Hwy

Year	Uses	Source
2014	COOKIES MARKET	EDR Digital Archive
2010	RODRIGUEZ GERARDO	EDR Digital Archive
	PARAISO MARKET	EDR Digital Archive
	COOKIES MARKET	EDR Digital Archive

E PACIFIC COAST HWY

745 E PACIFIC COAST HWY

Year	Uses	Source
2006	PARAISO MARKET	Haines Company, Inc.
1960	LEE S CAFE	Pacific Telephone
1957	HULL S CAFE	Pacific Telephone
1948	Pope H P restr	Los Angeles Directory Co.

770 E PACIFIC COAST HWY

Year	Uses	Source
2006	THOMAS Diane	Haines Company, Inc.
	WALTON Emily	Haines Company, Inc.
1985	BRUCE CARLENE MICHELLE	Pacific Bell
	CASILLAS CARLOS & LORI	Pacific Bell
	JONES SELPHIA	Pacific Bell
	MCCARY SHIRLEY J	Pacific Bell
1980	GRAY DOLORES	Pacific Telephone
	MCCARY SHIRLEY J	Pacific Telephone

790 E PACIFIC COAST HWY

Year	Uses	Source
2006	No Current Listing	Haines Company, Inc.
1985	MCMILLER YOLANDE	Pacific Bell

FINDINGS

E Pacific Coast Hwy

801 E Pacific Coast Hwy

Year	Uses	Source
2014	HERNANDEZ ROSA	EDR Digital Archive
	LA GUANAQUINTA	EDR Digital Archive
2010	BAUTISTA MARIA	EDR Digital Archive

E PACIFIC COAST HWY

801 E PACIFIC COAST HWY

Year	Uses	Source
2006	GUATE MEX	Haines Company, Inc.
	BAKERY	Haines Company, Inc.
	Res TAURANT	Haines Company, Inc.

E Pacific Coast Hwy

802 E Pacific Coast Hwy

Year	Uses	Source
2014	COLONIAL MOTEL	EDR Digital Archive
	WE R INK N STUFF INC	EDR Digital Archive
2010	WE R INK N STUFF INC	EDR Digital Archive
	COLONIAL MOTEL	EDR Digital Archive

E PACIFIC COAST HWY

802 E PACIFIC COAST HWY

Year	Uses	Source
2006	PATEL Raneshbhel	Haines Company, Inc.
	COLONIALMOTEL	Haines Company, Inc.
1985	MARTIN ALLEN	Pacific Bell
	JOHNSON CALVIN	Pacific Bell
	COLONIAL MOTEL	Pacific Bell
1980	COLONIAL MOTEL	Pacific Telephone
1975	COLONIAL MOTEL	Pacific Telephone
1964	COLONIAL MOTOR HOTEL	Pacific Telephone
1960	CATALINA TICKETS STEAMSHIP AGENCIES	Pacific Telephone
	COLONIAL MOTOR HOTEL	Pacific Telephone
1957	COLONIAL MOTEL	Pacific Telephone

Year	Uses	Source
1948	Colonial Motel	Los Angeles Directory Co.
	Skidmore E W	Los Angeles Directory Co.

805 E PACIFIC COAST HWY

Year	Uses	Source
1980	BERETS	Pacific Telephone
1964	COLONIAL THE	Pacific Telephone
1960	COLONIAL THE	Pacific Telephone
1957	COLONIAL RM	Pacific Telephone
1948	Hodges R P restr	Los Angeles Directory Co.

E Pacific Coast Hwy

815 E Pacific Coast Hwy

Year	Uses	Source
2014	CEASAR BARBERSHOP	EDR Digital Archive

E PACIFIC COAST HWY

815 E PACIFIC COAST HWY

Year	Uses	Source
1985	THOMAS EUGENE	Pacific Bell
1980	FINAL TOUCH	Pacific Telephone
1964	JADE BARBER SHOP	Pacific Telephone
1957	BARRETT LEROY BRBR	Pacific Telephone
1948	Johnson Roy barber	Los Angeles Directory Co.

817 E PACIFIC COAST HWY

Year	Uses	Source
1957	LOVELL JUANITA	Pacific Telephone
1948	Huff I M Mrs	Los Angeles Directory Co.

819 E PACIFIC COAST HWY

Year	Uses	Source
2006	ANAYAAna	Haines Company, Inc.
1985	HORN EARL	Pacific Bell

821 E PACIFIC COAST HWY

Year	Uses	Source
2006	No Current Listing	Haines Company, Inc.
1985	GREAT KINGS OF AFRICA	Pacific Bell

FINDINGS

Year	Uses	Source
1964	COUPE DE LORIS WESTRN APPRL	Pacific Telephone
	SQUARE DANCE APPAREL	Pacific Telephone
1960	AUTO RADIO & TV REPAIR CO	Pacific Telephone
1957	LA VONNE DANCE STUDIO	Pacific Telephone
1948	Miltons Flowers	Los Angeles Directory Co.

822 E PACIFIC COAST HWY

Year	Uses	Source
1980	MARSH GRACE JENNY	Pacific Telephone
1975	MARSH GRACE JENNY	Pacific Telephone
1964	MARSH GRACE JENNY	Pacific Telephone
1960	MARSH GRACE JENNY	Pacific Telephone
1957	MARSH GRACE JENNY	Pacific Telephone
1948	Marsh E L Mrs	Los Angeles Directory Co.

823 E PACIFIC COAST HWY

Year	Uses	Source
2006	CORBIN Riklkique	Haines Company, Inc.
1960	ST JOHN CLARA	Pacific Telephone
1957	HLEMAN EDW E	Pacific Telephone
1948	Gottschalk N F	Los Angeles Directory Co.

825 E PACIFIC COAST HWY

Year	Uses	Source
1957	PAULOS NICK J	Pacific Telephone
	ZEPEDA VINCENT M	Pacific Telephone
1948	Selby M W	Los Angeles Directory Co.

827 E PACIFIC COAST HWY

Year	Uses	Source
2006	DUFFEYMana	Haines Company, Inc.
1985	MCCONAHY MARY	Pacific Bell
1980	DAVIDSON B L	Pacific Telephone
1975	DAVIDSON B L	Pacific Telephone
1957	DURO ROSEMARIN E	Pacific Telephone
1948	Wix F H	Los Angeles Directory Co.

828 E PACIFIC COAST HWY

Year	Uses	Source
1957	PLTLMAN E D	Pacific Telephone

FINDINGS

829 E PACIFIC COAST HWY

Year	Uses	Source
1948	Wolder H T	Los Angeles Directory Co.

831 E PACIFIC COAST HWY

Year	Uses	Source
2006	BROWN Denise	Haines Company, Inc.
1957	SNIDER D J	Pacific Telephone
1948	Duncan V L	Los Angeles Directory Co.

833 E PACIFIC COAST HWY

Year	Uses	Source
2006	SALASJorge	Haines Company, Inc.
1957	LEDESMA ORDIE	Pacific Telephone
1948	Baker G L	Los Angeles Directory Co.

834 E PACIFIC COAST HWY

Year	Uses	Source
1960	BLEVINS AUTOMOTIVE PARTS	Pacific Telephone
1957	BLEVINS AUTOMOTIVE PARTS	Pacific Telephone

835 E PACIFIC COAST HWY

Year	Uses	Source
1948	Erskine T E	Los Angeles Directory Co.

836 E PACIFIC COAST HWY

Year	Uses	Source
1960	CONNER HARRY SHUTTERS	Pacific Telephone
1957	CONNER HARRY SHUTTERS	Pacific Telephone

837 E PACIFIC COAST HWY

Year	Uses	Source
1957	FRANZAK FRANK	Pacific Telephone
1948	Duncan E M Mrs	Los Angeles Directory Co.

838 E PACIFIC COAST HWY

Year	Uses	Source
1960	TALBOT JAS E	Pacific Telephone

841 E PACIFIC COAST HWY

Year	Uses	Source
1985	PRAK LEAVY	Pacific Bell

Year	Uses	Source
1975	MORRISON W AUSTIN	Pacific Telephone
1948	Swope Nellie Mrs	Los Angeles Directory Co.

842 E PACIFIC COAST HWY

Year	Uses	Source
1948	Henley Mae Mrs	Los Angeles Directory Co.

843 E PACIFIC COAST HWY

Year	Uses	Source
1985	CHIEM THANH	Pacific Bell
1980	DU LAN DONG	Pacific Telephone
1948	Mc Mahan J V	Los Angeles Directory Co.

844 E PACIFIC COAST HWY

Year	Uses	Source
1957	SHERMAN OLIVER G	Pacific Telephone

845 E PACIFIC COAST HWY

Year	Uses	Source
1948	Weare C F	Los Angeles Directory Co.

846 E PACIFIC COAST HWY

Year	Uses	Source
1948	Johnson I M	Los Angeles Directory Co.

847 E PACIFIC COAST HWY

Year	Uses	Source
2006	VELASCOLeobardo	Haines Company, Inc.
1985	YANG SHYH	Pacific Bell
1948	Weare C F watch repr	Los Angeles Directory Co.

E Pacific Coast Hwy

848 E Pacific Coast Hwy

Year	Uses	Source
2014	AQUA VENTURING	EDR Digital Archive
2010	AQUARIUM MOTEL	EDR Digital Archive
	AQUA VENTURING	EDR Digital Archive
	AQUA VENTURE INN LONG BEACH	EDR Digital Archive

FINDINGS

E PACIFIC COAST HWY

848 E PACIFIC COAST HWY

Year	Uses	Source
2006	AGUAVENTURE INN	Haines Company, Inc.
1985	KAIALOHA MOTEL	Pacific Bell
1980	KAIALOHA MOTEL	Pacific Telephone
1975	FOUR HUNDRED IMPERIAL MOTEL	Pacific Telephone
	CARCAGNO GEO N	Pacific Telephone
1964	FOUR HUNDRED MOTEL	Pacific Telephone
	400 IMPERIAL MOTEL	Pacific Telephone
	CARCAGNO GEO N	Pacific Telephone
1957	JEFFRIES DALE A	Pacific Telephone
1948	Mc Crary J A	Los Angeles Directory Co.

850 E PACIFIC COAST HWY

Year	Uses	Source
1948	Miller R D ins	Los Angeles Directory Co.
	Mc Crary D C real est	Los Angeles Directory Co.

900 E PACIFIC COAST HWY

Year	Uses	Source
1960	SHOEMAKER A J RADIOS	Pacific Telephone
	LONG BCH RADIO & TELEVISION	Pacific Telephone
1957	SHOEMAKER A J RADIOS	Pacific Telephone
	LONG BCH RADIO & TELEVISION	Pacific Telephone

903 E PACIFIC COAST HWY

Year	Uses	Source
1948	Howard Jas	Los Angeles Directory Co.

E Pacific Coast Hwy

904 E Pacific Coast Hwy

Year	Uses	Source
2010	SHORELINE FAMILY MEDICAL	EDR Digital Archive

FINDINGS

E PACIFIC COAST HWY

904 E PACIFIC COAST HWY

Year	Uses	Source
2006	SHORELINE FAMILY 562 591 27 S	Haines Company, Inc.
	MEDICAL	Haines Company, Inc.
1985	SCHINNERER DAVID DDS INC	Pacific Bell
1964	MILOVICH JOHN	Pacific Telephone
1960	MILOVICH JOHN	Pacific Telephone
1957	MILOVICH JOHN	Pacific Telephone
1948	AMilovich Stova Mrs	Los Angeles Directory Co.

E Pacific Coast Hwy

906 E Pacific Coast Hwy

Year	Uses	Source
2014	PACIFIC OCEAN DRY CLEANER	EDR Digital Archive

E PACIFIC COAST HWY

906 E PACIFIC COAST HWY

Year	Uses	Source
2006	DC 98 CENTPLUS	Haines Company, Inc.
	EYES ON ME	Haines Company, Inc.
1985	INDIAN SPICES MARKET	Pacific Bell

908 E PACIFIC COAST HWY

Year	Uses	Source
1985	TONI BEAUTIQUE	Pacific Bell
1960	RICHARD RECORD RACK	Pacific Telephone
1957	IENNETT JOS	Pacific Telephone

E Pacific Coast Hwy

910 E Pacific Coast Hwy

Year	Uses	Source
2014	JAYS LAUNDROMAT	EDR Digital Archive
	FANTASTIC COIN LAUNDRY	EDR Digital Archive
2010	FANTASTIC COIN LAUNDRY	EDR Digital Archive
	JAYS LAUNDROMAT	EDR Digital Archive

FINDINGS

E PACIFIC COAST HWY

910 E PACIFIC COAST HWY

Year	Uses	Source
2006	LAUNDRY	Haines Company, Inc.
	FANTASTIC COIN	Haines Company, Inc.
1985	THRIFTY WASH	Pacific Bell
1964	RICHARD R B	Pacific Telephone
1957	PANMENTER Q C BOB INS	Pacific Telephone

911 E PACIFIC COAST HWY

Year	Uses	Source
1964	SWANSON KEN SPORT CAR SERV	Pacific Telephone
	KEN SWANSON S SPORT CAR SERV	Pacific Telephone
1948	Vacant	Los Angeles Directory Co.

912 E PACIFIC COAST HWY

Year	Uses	Source
1975	IBARRA MARTHA C	Pacific Telephone
	IBARRA ABRAHAM	Pacific Telephone
1948	Edwards A F	Los Angeles Directory Co.

913 E PACIFIC COAST HWY

Year	Uses	Source
1948	Flynn M E Mrs	Los Angeles Directory Co.

E Pacific Coast Hwy

916 E Pacific Coast Hwy

Year	Uses	Source
2010	SANDY MEDICAL SUPPLY INC	EDR Digital Archive

E PACIFIC COAST HWY

916 E PACIFIC COAST HWY

Year	Uses	Source
2006	SUPPLYING	Haines Company, Inc.
	SANDYMEDICAL	Haines Company, Inc.
1985	REPAIR CENTER	Pacific Bell
1975	PEREZ LIONEL O	Pacific Telephone
	NAVARRO JOSE	Pacific Telephone

Year	Uses	Source
1964	COURNOYER E C	Pacific Telephone
1957	COURNOYER E C	Pacific Telephone
1948	b Williams R C	Los Angeles Directory Co.

917 E PACIFIC COAST HWY

Year	Uses	Source
1960	SHOTWELL CHAS B	Pacific Telephone
1957	SHOTWELL CHAS B	Pacific Telephone
1948	Shotwell C B	Los Angeles Directory Co.

E Pacific Coast Hwy

924 E Pacific Coast Hwy

Year	Uses	Source
2014	HENGHENG DONUTS	EDR Digital Archive
	P & B DONUT SHOP	EDR Digital Archive
2010	P & B DONUT SHOP	EDR Digital Archive

E PACIFIC COAST HWY

924 E PACIFIC COAST HWY

Year	Uses	Source
2006	P&BDONUTSHOP	Haines Company, Inc.
1985	P & B DONUT SHOP	Pacific Bell
1957	BOONE DANL	Pacific Telephone

925 E PACIFIC COAST HWY

Year	Uses	Source
1960	NEVEAU THOS W	Pacific Telephone
1957	NEVEAU THOS W	Pacific Telephone
1948	Neveau T W	Los Angeles Directory Co.

930 E PACIFIC COAST HWY

Year	Uses	Source
1964	HERBERTS HOUSE OF DRAPERIES & INTERIORS INC	Pacific Telephone

932 E PACIFIC COAST HWY

Year	Uses	Source
1948	Rucker H G	Los Angeles Directory Co.

FINDINGS

938 E PACIFIC COAST HWY

Year	Uses	Source
1957	ADAMS WAYNE W	Pacific Telephone

940 E PACIFIC COAST HWY

Year	Uses	Source
1960	POLY MKT	Pacific Telephone
1957	POLY MKT	Pacific Telephone
1948	Johnson W L fruits	Los Angeles Directory Co.
	Jones L E gro	Los Angeles Directory Co.
	Stubbs Clarence meats	Los Angeles Directory Co.

941 E PACIFIC COAST HWY

Year	Uses	Source
1964	DAVIES RICHFIELD SERV	Pacific Telephone

E Pacific Coast Hwy

945 E Pacific Coast Hwy

Year	Uses	Source
2010	WHISTLER LIQUOR	EDR Digital Archive
	YANG HOON MO	EDR Digital Archive
	ELECTRONIC CASH SYSTEMS INC	EDR Digital Archive

E PACIFIC COAST HWY

945 E PACIFIC COAST HWY

Year	Uses	Source
2006	WHISTLER LIQUOR	Haines Company, Inc.
1985	WHISTLER LIQUOR	Pacific Bell
1960	MIDGE S RICHFIELD SERV	Pacific Telephone
1957	J & AUTO POLISH	Pacific Telephone
	PETERSON S TEXACO SEAR	Pacific Telephone
	SCOTTY S AUTO SERV	Pacific Telephone
1948	Hunsaker S gas sta	Los Angeles Directory Co.
	Linebarger Scott auto repr	Los Angeles Directory Co.

998 E PACIFIC COAST HWY

Year	Uses	Source
2006	New SMOG MASTER	Haines Company, Inc.
1986	TUNEUP MASTERS LONG BEACH	Pacific Bell

Year	Uses	Source
1964	MOBLL SERVICE STATION DEALERS	Pacific Telephone

1000 E PACIFIC COAST HWY

Year	Uses	Source
1957	BEHMERWOHLD S GARAGE	Pacific Telephone

E Pacific Coast Hwy

1001 E Pacific Coast Hwy

Year	Uses	Source
2014	BOBO PHO ME	EDR Digital Archive
	NEAL BOBBY L	EDR Digital Archive
	MONETARY MANAGEMENT OF CA INC	EDR Digital Archive
	ING NEGETH	EDR Digital Archive
	LUCKYS LAUNDRY MART	EDR Digital Archive
	227 WIRELESS INC	EDR Digital Archive
2010	BEN TECH INVESTMENT	EDR Digital Archive
	LUCKYS LAUNDRY MART	EDR Digital Archive
	ING NEGETH	EDR Digital Archive
	GALAXY INSURANCE SERVICE	EDR Digital Archive
	MOLINA KIM	EDR Digital Archive
	SPPCI INC	EDR Digital Archive
	ENG PHENG	EDR Digital Archive
	KANG VANNAK	EDR Digital Archive
	HAS PHILLTINA	EDR Digital Archive
	AGUA GOUMET	EDR Digital Archive
	MD WAREHOUSE INC	EDR Digital Archive
	LUCKY WOK CHINESE FAST FOOD	EDR Digital Archive
	PUBLIC INTERNET	EDR Digital Archive

E PACIFIC COAST HWY

1001 E PACIFIC COAST HWY

Year	Uses	Source
2006	SHOP SUPPLY TCS WIRELESS	Haines Company, Inc.
	CASHING CENTERS BENTECH	Haines Company, Inc.
	ANY KIND CHECK	Haines Company, Inc.
	PHILLINABEAUTY	Haines Company, Inc.
	MONEY MART	Haines Company, Inc.
	LAUNDRYMART	Haines Company, Inc.

FINDINGS

Year	Uses	Source
2006	LUCKYS	Haines Company, Inc.
	SERVICE INGS MARKET	Haines Company, Inc.
	INSURANCE	Haines Company, Inc.
	GALAXY	Haines Company, Inc.
	ENG Pheng	Haines Company, Inc.
	ANY KIND DRAGON EXPRESS	Haines Company, Inc.
	INVESTMENT CHECKS CASHED	Haines Company, Inc.
1948	Phillips Chas	Los Angeles Directory Co.

E Pacific Coast Hwy

1002 E Pacific Coast Hwy

Year	Uses	Source
2014	PEE GEE FISH MARKET	EDR Digital Archive
2010	PEE GEE FISH MARKET	EDR Digital Archive

E PACIFIC COAST HWY

1002 E PACIFIC COAST HWY

Year	Uses	Source
2006	PG FISH	Haines Company, Inc.
	PEE& GEE FISH	Haines Company, Inc.
1980	LONG BEACH COMMUNITY IMPROVEMENT LEAGUE	Pacific Telephone
1957	JENKINS GEO SERV	Pacific Telephone
1948	Mc Laren Chevron serv	Los Angeles Directory Co.
	Brimhall Mel autro	Los Angeles Directory Co.

1003 E PACIFIC COAST HWY

Year	Uses	Source
1960	TAYLOR ROBT L	Pacific Telephone
1948	Flanagan Bud	Los Angeles Directory Co.

E Pacific Coast Hwy

1004 E Pacific Coast Hwy

Year	Uses	Source
2014	CASTRO ROSA	EDR Digital Archive

FINDINGS

E PACIFIC COAST HWY

1004 E PACIFIC COAST HWY

Year	Uses	Source
2006	LAFRIEDCHICKEN	Haines Company, Inc.

1005 E PACIFIC COAST HWY

Year	Uses	Source
1948	Pelletier Leo	Los Angeles Directory Co.

E Pacific Coast Hwy

1006 E Pacific Coast Hwy

Year	Uses	Source
2014	NEALS BOB CLSSIC HAIR STYLING	EDR Digital Archive
	DISCOUNTED TOBACCO	EDR Digital Archive
2010	A M TOBACCO	EDR Digital Archive
	NEALS BOB CLSSIC HAIR STYLING	EDR Digital Archive
	DISCOUNTED TOBACCO	EDR Digital Archive

E PACIFIC COAST HWY

1006 E PACIFIC COAST HWY

Year	Uses	Source
2006	AM TOBACCO	Haines Company, Inc.
1980	CHAS GREEN PRODUCTIONS	Pacific Telephone
1975	CRAIG LARRY	Pacific Telephone

1007 E PACIFIC COAST HWY

Year	Uses	Source
1948	Fischbein I A usefl	Los Angeles Directory Co.

E Pacific Coast Hwy

1008 E Pacific Coast Hwy

Year	Uses	Source
2014	KHOLOODS MARKET & TABACCO	EDR Digital Archive
2010	WESTSIDE BEAUTY SUPPLY	EDR Digital Archive
	PHILLINA BEAUTY SHOP & SUPPLY	EDR Digital Archive

FINDINGS

E PACIFIC COAST HWY

1008 E PACIFIC COAST HWY

Year	Uses	Source
2006	WESTSIDE BEAUTY	Haines Company, Inc.
	SUPPLIES	Haines Company, Inc.
	MAGICJEANS 562 S	Haines Company, Inc.
1985	ONE STOP LAUNDROMAT & DRY CLEANERS	Pacific Bell
1980	ONE STOP LAUNDROMAT & DRY CLEANERS	Pacific Telephone
	PHIL & DAN S LIQUOR	Pacific Telephone
1975	BANKS THRIFTY WASH & DRY CLEANING	Pacific Telephone

1009 E PACIFIC COAST HWY

Year	Uses	Source
1957	BRADFORD DAVID B	Pacific Telephone
1948	Juleff C B se cli	Los Angeles Directory Co.

E Pacific Coast Hwy

1010 E Pacific Coast Hwy

Year	Uses	Source
2014	TRANQUITY SALON LLC	EDR Digital Archive
2010	TRANQUITY SALON LLC	EDR Digital Archive

E PACIFIC COAST HWY

1010 E PACIFIC COAST HWY

Year	Uses	Source
2006	TRANOUITY SALON	Haines Company, Inc.
1985	PEE & GEE FISH	Pacific Bell

1011 E PACIFIC COAST HWY

Year	Uses	Source
1948	Howard C L	Los Angeles Directory Co.

1012 E PACIFIC COAST HWY

Year	Uses	Source
1985	FAITH GOSPEL RECORDS	Pacific Bell
	V I P RECORDS	Pacific Bell

FINDINGS

Year	Uses	Source
1948	1/2 Alviso Hazel Mrs A	Los Angeles Directory Co.
	AWrignt B E Mrs hand Indy	Los Angeles Directory Co.

1013 E PACIFIC COAST HWY

Year	Uses	Source
1948	Goodrich Richd	Los Angeles Directory Co.

E Pacific Coast Hwy

1014 E Pacific Coast Hwy

Year	Uses	Source
2014	V I P RECORDS INC	EDR Digital Archive
	COAST VIP RECORDS	EDR Digital Archive
	PS BEAUTY SUPPLY INC	EDR Digital Archive
2010	AT-LAST VIP TOURING EVENTS LLC	EDR Digital Archive
	COAST VIP RECORDS	EDR Digital Archive
	V I P RECORDS INC	EDR Digital Archive

E PACIFIC COAST HWY

1014 E PACIFIC COAST HWY

Year	Uses	Source
2006	VIPRECORDS	Haines Company, Inc.

1015 E PACIFIC COAST HWY

Year	Uses	Source
1964	LITTLE DICKENS TAVRN	Pacific Telephone
1960	LITTLE DICKENS THE TAVERN	Pacific Telephone
1957	LITTLE DICKENS THE BEER	Pacific Telephone
1948	Stark Dixie Mrs res i	Los Angeles Directory Co.

1016 E PACIFIC COAST HWY

Year	Uses	Source
1957	ETTA S CAFE	Pacific Telephone
1948	ALindquist A C resfr	Los Angeles Directory Co.

E Pacific Coast Hwy

1020 E Pacific Coast Hwy

Year	Uses	Source
2010	BIENESTAR HUMAN SERVICES	EDR Digital Archive

FINDINGS

E PACIFIC COAST HWY

1020 E PACIFIC COAST HWY

Year	Uses	Source
2006	WILLIAMSGYM	Haines Company, Inc.
1985	KLOVER KUSTOM CYCLES	Pacific Bell
	K-L APPLIANCES	Pacific Bell
	CLOVER CUSTOM CYCLES	Pacific Bell
1980	KLOVER KUSTOM CYCLES	Pacific Telephone
	GERI S WORLD	Pacific Telephone
	CLOVER CUSTOM CYCLES	Pacific Telephone
1971	HUB FURNITURE COMPANY	Pacific Telephone
	Long Beach Store	Pacific Telephone
1962	HUB FURNITURE STORES	Pacific Telephone
1960	SARVAS FURN CO	Pacific Telephone
1957	SARVAS FURN CO	Pacific Telephone
1948	Sarvas H S furn	Los Angeles Directory Co.

1021 E PACIFIC COAST HWY

Year	Uses	Source
1964	PATIO MOTEL	Pacific Telephone
	DAUPHINAIS ROLAND	Pacific Telephone
1960	PATIO HOTEL	Pacific Telephone
	DAUPHINAIS ROLAND	Pacific Telephone
1957	PATIO MOTEL	Pacific Telephone
1948	Horner M G	Los Angeles Directory Co.
	Patio Motel	Los Angeles Directory Co.

E Pacific Coast Hwy

1022 E Pacific Coast Hwy

Year	Uses	Source
2014	THANK YOU THRIFT STORE	EDR Digital Archive

1024 E Pacific Coast Hwy

Year	Uses	Source
2014	COAST MEDICAL CLINIC	EDR Digital Archive
2010	COAST MEDICAL CLINIC	EDR Digital Archive

FINDINGS

E PACIFIC COAST HWY

1024 E PACIFIC COAST HWY

Year	Uses	Source
2006	CLINIC	Haines Company, Inc.
	COASTMEDICAL	Haines Company, Inc.

E Pacific Coast Hwy

1026 E Pacific Coast Hwy

Year	Uses	Source
2014	LONG BEACH TAX PROS	EDR Digital Archive
2010	SINLESS TATTOOS & APPAREL	EDR Digital Archive

E PACIFIC COAST HWY

1026 E PACIFIC COAST HWY

Year	Uses	Source
2006	ASAPAPTANDHME	Haines Company, Inc.
	RENTALS	Haines Company, Inc.

E Pacific Coast Hwy

1028 E Pacific Coast Hwy

Year	Uses	Source
2014	CC EXPRESS	EDR Digital Archive

E PACIFIC COAST HWY

1028 E PACIFIC COAST HWY

Year	Uses	Source
2006	SIAM MARKET	Haines Company, Inc.

E Pacific Coast Hwy

1030 E Pacific Coast Hwy

Year	Uses	Source
2010	BAKER STYLE CENTER	EDR Digital Archive

FINDINGS

E PACIFIC COAST HWY

1030 E PACIFIC COAST HWY

Year	Uses	Source
2006	BAKER STYLE	Haines Company, Inc.
	CENTER	Haines Company, Inc.

E Pacific Coast Hwy

1037 E Pacific Coast Hwy

Year	Uses	Source
2014	CORONADO MOTEL	EDR Digital Archive
2010	CORONADO MOTEL	EDR Digital Archive

E PACIFIC COAST HWY

1037 E PACIFIC COAST HWY

Year	Uses	Source
2006	CORONADO MOTEL	Haines Company, Inc.
1985	TOMLINSON DIANA	Pacific Bell
1980	BRADY LOUVENIA	Pacific Telephone
1975	MARTIN MYRTLE	Pacific Telephone
1964	CORONADO MOTEL	Pacific Telephone
1960	CORONADO MOTEL	Pacific Telephone
1957	CORONADO MOTEL	Pacific Telephone
	CRANE MARDO	Pacific Telephone
1948	Mc Callister Geo	Los Angeles Directory Co.
	Coronado Motel	Los Angeles Directory Co.

1045 E PACIFIC COAST HWY

Year	Uses	Source
2006	Kumar	Haines Company, Inc.
	PARMARPankal	Haines Company, Inc.
1964	COAST INN THE RESTRNT	Pacific Telephone
1960	COAST INN THE RESTRNT	Pacific Telephone
1957	DIMAS COAST INN RESTRNT	Pacific Telephone
	COAST INN THE	Pacific Telephone
1948	Levy Jos restr	Los Angeles Directory Co.

FINDINGS

1050 E PACIFIC COAST HWY

Year	Uses	Source
2006	INDIAN	Haines Company, Inc.
	MOTORCYCLE LONG	Haines Company, Inc.
1985	PACIFIC COAST HARDWARE	Pacific Bell
1964	PARKS TEXACO SERV STNS	Pacific Telephone
1948	Parks H H gas sta	Los Angeles Directory Co.

1060 E PACIFIC COAST HWY

Year	Uses	Source
1948	Vacant	Los Angeles Directory Co.

916A E PACIFIC COAST HWY

Year	Uses	Source
1964	RITCHEY K A	Pacific Telephone
1960	RITCHEY K A	Pacific Telephone
1957	RITCHEY K A	Pacific Telephone

LEWIS AVE

1725 LEWIS AVE

Year	Uses	Source
2006	PANMarlene	Haines Company, Inc.
	REESE Golden	Haines Company, Inc.
2000	GAGE Melanie	Haines
	SAVELL Sareh	Haines
1991	Cornejo Louise	Pacific Bell
1985	GARCIA JAVIER	Pacific Bell
	VALENCIA MARIA ORDAZ	Pacific Bell
	Garcia Javier	Pacific Bell
	Valencia Maria Ordaz	Pacific Bell
1980	Mudge Steve M	Pacific Telephone
	MUDGE STEVE M	Pacific Telephone
1975	Mitchell Lillie	Pacific Telephone
	Tyler Alice	Pacific Telephone
1969	CASA LOLITA APARTMENTS	Pacific Telephone
	TYLER HATTIE C MRS	Pacific Telephone
	WATSON BOBBIE E MRS	Pacific Telephone
	DAVIS IDA MRS	Pacific Telephone
	NO RETURN	Pacific Telephone

FINDINGS

Year	Uses	Source
1969	YOUNG LOUELLA MRS	Pacific Telephone
	MC LAIN HAROLD C	Pacific Telephone
	FOWLER CHARLES E	Pacific Telephone
	THOMPSON NANCY MRS	Pacific Telephone
1964	BIRDSALL JAS	Pacific Telephone
	CABRERA JOSE	Pacific Telephone
	COLLINS DARLENE	Pacific Telephone
	TYLER ALICE	Pacific Telephone
1963	Casa Lolita Apartments	Pacific Telephone
	Bergman Walter HE	Pacific Telephone
	Rivers Geo E	Pacific Telephone
	Stokes Betty J Mrs	Pacific Telephone
	No Return	Pacific Telephone
	Heldreth Barry	Pacific Telephone
	Bernier Lionel HE	Pacific Telephone
	Birdsall James J HE	Pacific Telephone
	Jasper Enrick A	Pacific Telephone
1960	BIRDSALL JAS	Pacific Telephone
	GORE LEE	Pacific Telephone
	HEYWOOD TODD W	Pacific Telephone
	SCHIESS OTTO J	Pacific Telephone
	SMIDDY FRANK D	Pacific Telephone
1957	TSA LUONG CURTIS C	Pacific Telephone
	KOONTZ WM J	Pacific Telephone
	MUNKEL EDGAR J	Pacific Telephone
	SUMMERLIN W I	Pacific Telephone
	Casa Lolita Apartments	Pacific Telephone
	Bimes Kenneth A he	Pacific Telephone
	Smith Newel	Pacific Telephone
	Bamrlck Darrell F	Pacific Telephone
	Powers C S jr	Pacific Telephone
	Clark Chas J	Pacific Telephone
	Vacant	Pacific Telephone
	Birdsall James J he	Pacific Telephone
	Wilson Robt M	Pacific Telephone
1952	Casa Lolita Apartments	Los Angeles Directory Co.
	Ervin E H	Los Angeles Directory Co.
	Higley R F	Los Angeles Directory Co.

FINDINGS

Year	Uses	Source
1952	Thomas Lorraine Mrs	Los Angeles Directory Co.
	Walker B E Wilson S G	Los Angeles Directory Co.
1948	Casa Lolita Apartments	Los Angeles Directory Co.
	AErvin E H	Los Angeles Directory Co.
	AWilson S C	Los Angeles Directory Co.
1944	Casa Lolita Apartmnenta	R. L. Polk & Co.
	Wilson SO	R. L. Polk & Co.
1939	Casa Lolita Apartments	Los Angeles Directory Co.
	Crow Marie Mrs	Los Angeles Directory Co.
	Endicott Treva Mrs	Los Angeles Directory Co.
	Ervin E H	Los Angeles Directory Co.
	Gardinier Anna	Los Angeles Directory Co.
	Mc Kinley Eva	Los Angeles Directory Co.
	Self V M	Los Angeles Directory Co.
	Wilsfon S G	Los Angeles Directory Co.
1935	Boston G H	Los Angeles Directory Co.
	French Ittilene Mrs	Los Angeles Directory Co.
	Govro Mnrgt Mrs	Los Angeles Directory Co.
	Hammer J W	Los Angeles Directory Co.
	Harding Marjorie Mrs	Los Angeles Directory Co.
	Mc Callan H T	Los Angeles Directory Co.
	Nelms M A Mrs	Los Angeles Directory Co.
	Nelma Milton	Los Angeles Directory Co.
	Stubblefield N V Mrs	Los Angeles Directory Co.
	Casa Lo Lita Apartments	Los Angeles Directory Co.
1931	Casa Lo Lita Apartments	Los Angeles Directory Co.
	Connors J P	Los Angeles Directory Co.
	Dawson E W	Los Angeles Directory Co.
	Douglas E L	Los Angeles Directory Co.
	Ervin B H	Los Angeles Directory Co.
	Johnson Robt	Los Angeles Directory Co.
	Longworth W E	Los Angeles Directory Co.
	Sumner H E	Los Angeles Directory Co.
	Walker B A	Los Angeles Directory Co.

1726 LEWIS AVE

Year	Uses	Source
1991	Willis Leonard Tuilagi	Pacific Bell
1975	Jenkins Jo Anna	Pacific Telephone

FINDINGS

Year	Uses	Source
1969	VACANT	Pacific Telephone
1963	Moore Benj	Pacific Telephone
1957	Davis James W ABES 0486	Pacific Telephone
1952	Neptune B B	Los Angeles Directory Co.
1948	Ross C E	Los Angeles Directory Co.
1944	Fife W M	R. L. Polk & Co.
1939	Williams D C	Los Angeles Directory Co.
1935	Palmer Anita P	Los Angeles Directory Co.
1931	Minnick John g	Los Angeles Directory Co.

1728 LEWIS AVE

Year	Uses	Source
1975	CRINER JANIE	Pacific Telephone
	Criner Janie	Pacific Telephone
1969	CRINE JANIE	Pacific Telephone
1963	Vacant	Pacific Telephone
1957	Pope Paul M	Pacific Telephone
1954	BOROWICZ A J	R. L. Polk & Co.
1952	Abbott Jas	Los Angeles Directory Co.
1950	HESSENIUS BEN R	Pacific Telephone
1948	AHessenius H B	Los Angeles Directory Co.
1944	Smith W BI	R. L. Polk & Co.
1939	Houchins Emma	Los Angeles Directory Co.
1935	Atkinson W R	Los Angeles Directory Co.
1931	Owens Jack	Los Angeles Directory Co.

1730 LEWIS AVE

Year	Uses	Source
2006	No Current Listing	Haines Company, Inc.
1980	MALONE HENRY	Pacific Telephone
	Malone Henry	Pacific Telephone
1969	MC CLOUD CHARLES	Pacific Telephone
1963	Newmah Alex HE	Pacific Telephone
1960	NEWMAN ALEX	Pacific Telephone
1957	Lee Nel U P Mrs AIHE	Pacific Telephone
	LEE JOHN -:HEMLOK 5-0081	Pacific Telephone
1952	Dresser Philip	Los Angeles Directory Co.
1948	Jennell J I	Los Angeles Directory Co.
1944	AGraham E	R. L. Polk & Co.

FINDINGS

Year	Uses	Source
1939	Grahnm E B	Los Angeles Directory Co.
1935	Graham E E	Los Angeles Directory Co.
1931	Graham E E o	Los Angeles Directory Co.
1924	E E Graham	Los Angeles Directory Co.

1732 LEWIS AVE

Year	Uses	Source
1969	KING FRANCES L	Pacific Telephone
1963	Gardner Marilee Mrs HE	Pacific Telephone
1957	Bailey Clem	Pacific Telephone
	SMITH CLARENCE	Pacific Telephone
1952	Davison M R Mrs	Los Angeles Directory Co.
1948	ACoonrod E M Mirs	Los Angeles Directory Co.
1944	ACoonrod C S	R. L. Polk & Co.
1939	Flood C E	Los Angeles Directory Co.
1935	Hunter J B	Los Angeles Directory Co.
1931	Bowlus Dora Mrs	Los Angeles Directory Co.

1734 LEWIS AVE

Year	Uses	Source
1969	DE ALFORD GEO L	Pacific Telephone
1963	Clay Bertie M	Pacific Telephone
1957	Ward Paul E he	Pacific Telephone
1952	Endicott T C Mrs	Los Angeles Directory Co.
1950	OFIELD PAUL R R	Pacific Telephone
1948	AOfleld P B	Los Angeles Directory Co.
1944	Ofield P t	R. L. Polk & Co.
1939	Solomon J L	Los Angeles Directory Co.
1935	Johnson Mollie Mrs	Los Angeles Directory Co.
1931	Franks Sel	Los Angeles Directory Co.

1735 LEWIS AVE

Year	Uses	Source
2006	DILWORTH Geo M	Haines Company, Inc.
2000	DILWORTH Geo M	Haines
1991	Dilworth Geo M	Pacific Bell
1985	Dilworth Geo M	Pacific Bell
	DILWORTH GEO M	Pacific Bell
1980	DILWORTH GEO M	Pacific Telephone

FINDINGS

Year	Uses	Source
1980	GILLIAM W J	Pacific Telephone
	Dilworth Geo M	Pacific Telephone
	Gilliam W J	Pacific Telephone
1975	Dilworth Geo M	Pacific Telephone
	Gilliam W J	Pacific Telephone
	DILWORTH GEO M	Pacific Telephone
	GILLIAM W J	Pacific Telephone
1969	DILWORTH GEO M	Pacific Telephone
1964	DILWORTH GEO M	Pacific Telephone
1963	Dilworth Geo M B HE	Pacific Telephone
1960	DILWORTH GEO M	Pacific Telephone
1957	Dilworth Geo M	Pacific Telephone
	DILWORTH GEO M	Pacific Telephone
1954	DILWORTH GEO M	R. L. Polk & Co.
1952	Gebhard L F	Los Angeles Directory Co.
1950	IBHARD F LESLIE	Pacific Telephone
1948	Ives A G	Los Angeles Directory Co.
1944	Vinton cdith Mrs	R. L. Polk & Co.
1939	Rountree H F Mrs	Los Angeles Directory Co.
1931	Rountree R F Mrs o	Los Angeles Directory Co.
1924	Mrs R F Rountree	Los Angeles Directory Co.

1736 LEWIS AVE

Year	Uses	Source
2006	HAGUEJames	Haines Company, Inc.
	B PRUITT Eddie	Haines Company, Inc.
	SHACK Warren	Haines Company, Inc.
	METZ Stephen	Haines Company, Inc.
2000	PRUITT	Haines
	PRUITT Lisa	Haines
1991	Pruitt Eddie & Lisa	Pacific Bell
1985	SCHMIDT SANFORD	Pacific Bell
	WEST MAE BERTHA	Pacific Bell
	Schmidt Sanford	Pacific Bell
	West Mae Bertha	Pacific Bell
1969	WATSON WM I	Pacific Telephone
	CREWS LUCILLE MRS	Pacific Telephone
1964	BASS ELNORA	Pacific Telephone
	GARDNER FANNYE M	Pacific Telephone

FINDINGS

Year	Uses	Source
1963	Gardner Fanny M	Pacific Telephone
	a Wilkins Clevelnad HE	Pacific Telephone
1957	a Mc Kenzie Louis E	Pacific Telephone
	HOLDEN MATTIE	Pacific Telephone
1952	Flinchbaugh S S	Los Angeles Directory Co.
	a Langridge E W	Los Angeles Directory Co.
1950	ENDICOTT TREVA C	Pacific Telephone
1948	j Sagehorn BR H	Los Angeles Directory Co.
	a a ACouncil Dean	Los Angeles Directory Co.
1944	Sagrehorn R H	R. L. Polk & Co.
	a AVarner W M	R. L. Polk & Co.
1939	Sagehorn R BH	Los Angeles Directory Co.
	a Shepherdson T E	Los Angeles Directory Co.
1935	Rountrce R F Mrs	Los Angeles Directory Co.
	Goldsmith W L	Los Angeles Directory Co.
	a Western J R	Los Angeles Directory Co.
1931	Norvell L	Los Angeles Directory Co.
	a Cazneau M J	Los Angeles Directory Co.
1924	J E Burney	Los Angeles Directory Co.

1738 LEWIS AVE

Year	Uses	Source
2000	XXXX	Haines
1975	DAVIS DOYLE MRS	Pacific Telephone
	Davis Doyle Mrs	Pacific Telephone
1969	DAVIS DOYLE	Pacific Telephone
1964	DAVIS DOYLE	Pacific Telephone
1963	Davis Doyle 1 1 E	Pacific Telephone
1960	DAVIS DOYLE LONG BEACH	Pacific Telephone
1957	DAVIS DOYLE	Pacific Telephone
	Holden Mattie Mrs	Pacific Telephone
	AHES 9374	Pacific Telephone
	Davis Doyle AHb 2 E 7257	Pacific Telephone
1954	WILLIAMS OTIS M	R. L. Polk & Co.
1952	Cook C C	Los Angeles Directory Co.
1950	OBER LILLIAN R	Pacific Telephone
1948	AWestman E S Mrs	Los Angeles Directory Co.
1944	Mo Grcive RI L	R. L. Polk & Co.
1939	Fox Saml	Los Angeles Directory Co.

FINDINGS

Year	Uses	Source
1935	Harrison Philip	Los Angeles Directory Co.
1931	Stover T J	Los Angeles Directory Co.

1740 LEWIS AVE

Year	Uses	Source
2006	PARKERHuey	Haines Company, Inc.
2000	STRICKLAND Thurmal	Haines
1969	STRICKLAND JOHN JR	Pacific Telephone
1964	THOMAS CARL	Pacific Telephone
1963	Thomas Carl V HE	Pacific Telephone
1960	CARTER C H	Pacific Telephone
1957	Carter Charley H	Pacific Telephone
	CARTER C H	Pacific Telephone
1954	WEAVER MYRTLE	R. L. Polk & Co.
1952	Walker A L	Los Angeles Directory Co.
1950	WALKER ALVA L R	Pacific Telephone
1948	OWalker A L	Los Angeles Directory Co.
1944	AMilner R S	R. L. Polk & Co.
1939	Walker A L	Los Angeles Directory Co.
1935	Walker A L	Los Angeles Directory Co.
1931	Walker A L o	Los Angeles Directory Co.
1924	H S Wright	Los Angeles Directory Co.

1742 LEWIS AVE

Year	Uses	Source
2006	PARKERT	Haines Company, Inc.
2000	PARKER T	Haines
1991	Parker T	Pacific Bell
1985	PARKER T	Pacific Bell
	Parker T	Pacific Bell
1980	PARKER T	Pacific Telephone
	Parker T	Pacific Telephone
1969	HYDER FANNIE MRS	Pacific Telephone
	SMITH IRA	Pacific Telephone
1964	HOLT ANNIE PEARL	Pacific Telephone
1963	Ryder Fannie Mrs	Pacific Telephone
1960	THOMAS CARL	Pacific Telephone
1957	Walkeir Clara A Mrs	Pacific Telephone
1952	White W M	Los Angeles Directory Co.

FINDINGS

Year	Uses	Source
1950	WHITE WM	Pacific Telephone
1948	AGochee W J	Los Angeles Directory Co.
1944	Tochees W J	R. L. Polk & Co.
1939	Vacant	Los Angeles Directory Co.
1935	Hadley La Vern	Los Angeles Directory Co.
1931	Mc Pherson Peter r	Los Angeles Directory Co.
1924	A R Fain	Los Angeles Directory Co.

1745 LEWIS AVE

Year	Uses	Source
2006	LUNAManuel	Haines Company, Inc.
2000	LUNA Manuel	Haines
1991	Luna Alfonso	Pacific Bell
1985	Luna Alfonso	Pacific Bell
	LUNA ALFONSO	Pacific Bell
1975	Jenkins Mary Louise	Pacific Telephone
1969	ADAMS GE	Pacific Telephone
1963	Fitzhugh Wm P HE	Pacific Telephone
1957	EDDENS M E	Pacific Telephone
1952	Williams W	Los Angeles Directory Co.
1950	BOURLAND WOODIE	Pacific Telephone
1944	Creggs Pearl Mra	R. L. Polk & Co.
1939	Wilkinson E C	Los Angeles Directory Co.
1935	Arterberry W W	Los Angeles Directory Co.
1931	Joslin Fred	Los Angeles Directory Co.
1924	E O Arnold	Los Angeles Directory Co.

1749 LEWIS AVE

Year	Uses	Source
2006	STRAUSSWilliam	Haines Company, Inc.
2000	STRAUSS William	Haines
1985	Strauss Wm	Pacific Bell
	STRAW HAT PIZZA	Pacific Bell
	STRAUSS WM	Pacific Bell
1980	Strauss Wm	Pacific Telephone
	STRAW HAT PIZZA	Pacific Telephone
1969	STRAUSS WM J	Pacific Telephone
	VACANT	Pacific Telephone
1964	STRAUSS WM J LONG BRACH	Pacific Telephone

FINDINGS

Year	Uses	Source
1963	Loucks Harry C R HE	Pacific Telephone
	1/2 Vacant	Pacific Telephone
1960	LOUCKS HARRY C	Pacific Telephone
1957	LOUCKS HARRY C	Pacific Telephone
	Loncks Harry C	Pacific Telephone
	AHES 7252	Pacific Telephone
	j Vacant	Pacific Telephone
1952	Gralher Betty Mrs	Los Angeles Directory Co.
1950	GRAHIER BETTY	Pacific Telephone
1948	ralhera Betty MIrs	Los Angeles Directory Co.
1944	Gralher Betty Mrs	R. L. Polk & Co.
1939	Fern H P	Los Angeles Directory Co.
1935	Larsen A L	Los Angeles Directory Co.
1931	Bolander A A	Los Angeles Directory Co.
1924	J S De Witt	Los Angeles Directory Co.

1764 LEWIS AVE

Year	Uses	Source
2006	e PUNGDara	Haines Company, Inc.
	VUNSItacie	Haines Company, Inc.
2000	PRUM S	Haines
	PUNG Sokhom	Haines
1991	Chiv Hiek	Pacific Bell
1969	VACANT	Pacific Telephone
1963	Vacant	Pacific Telephone
1957	Johnston Orran L	Pacific Telephone
	AHE 5 24 S	Pacific Telephone
	JOHNSTON ROBT A	Pacific Telephone
1952	Mann JE	Los Angeles Directory Co.
1948	1oucks T B	Los Angeles Directory Co.
1944	ACarter Chas	R. L. Polk & Co.
1939	Ott H C	Los Angeles Directory Co.
1935	Pegu Wayne	Los Angeles Directory Co.
1931	Owens C N	Los Angeles Directory Co.
1924	J G Poe	Los Angeles Directory Co.

1766 LEWIS AVE

Year	Uses	Source
2006	CHORNSanem	Haines Company, Inc.

FINDINGS

Year	Uses	Source
2000	CHORN Sariem	Haines
1991	Chorn Sariem	Pacific Bell
1985	Tor Kim S	Pacific Bell
	TOR KIM S	Pacific Bell
1980	PARKER ERNEST	Pacific Telephone
	Parker Ernest	Pacific Telephone
1975	Parker Ernest	Pacific Telephone
	PARKER ERNEST	Pacific Telephone
1969	ADAMS FANNIE	Pacific Telephone
1963	Adams Ezell	Pacific Telephone
1957	Johnston EBsther A Mrs	Pacific Telephone
	JOHNSTON0L	Pacific Telephone
1954	JOHNSTON ROBT A	R. L. Polk & Co.
1952	Johnston R A	Los Angeles Directory Co.
1950	JOHNSTON ROBT A R	Pacific Telephone
1948	Carter C	Los Angeles Directory Co.
1944	AJcohnston R A	R. L. Polk & Co.
1939	Carr G F	Los Angeles Directory Co.
	Miller R M	Los Angeles Directory Co.
1935	Williamson Wm o	Los Angeles Directory Co.
1931	Williamson Wnm o	Los Angeles Directory Co.
1924	Wm Williamson	Los Angeles Directory Co.

1770 LEWIS AVE

Year	Uses	Source
1985	Reed Jessie B	Pacific Bell
	REED JESSIE B	Pacific Bell
1980	Reed Jessie B	Pacific Telephone
1975	Reed Jessie B	Pacific Telephone
1969	REED JESSE B	Pacific Telephone
1964	REED JESSIE B	Pacific Telephone
1963	Reed Jessie B HE	Pacific Telephone
1960	REED JESSIE B	Pacific Telephone
1957	REED JESSLO	Pacific Telephone
	Reed Jessie B	Pacific Telephone
	AHES 4153	Pacific Telephone

FINDINGS

1771 LEWIS AVE

Year	Uses	Source
2006	CASTRO G	Haines Company, Inc.
2000	CASTRO Mary	Haines
1980	Davidson Herman & Annie M	Pacific Telephone
	DAVIDSON HERMAN & ANNIE M	Pacific Telephone
1975	Davidson Herman	Pacific Telephone
	DAVIDSON HERMAN	Pacific Telephone
1969	KENNERSON JOSEPH A	Pacific Telephone
1963	Kennerson Joseph A	Pacific Telephone
1957	Lee Bfen AHBE	Pacific Telephone
	NIXON JON	Pacific Telephone
1952	Nixon Jos	Los Angeles Directory Co.
1950	NIXON JOS R	Pacific Telephone
1948	5 AO 10 Jst J Sta A	Los Angeles Directory Co.
1944	ANi:xon Jos	R. L. Polk & Co.
1939	Nixon Jos	Los Angeles Directory Co.
1935	Nixon Jos	Los Angeles Directory Co.
1931	Nixon Jos o	Los Angeles Directory Co.
1924	Jos Nixon	Los Angeles Directory Co.

1772 LEWIS AVE

Year	Uses	Source
1963	Stone Louis L HE	Pacific Telephone

1775 LEWIS AVE

Year	Uses	Source
1969	AVILA JESS R	Pacific Telephone
1963	1/2 Woods Evelyn R Ms	Pacific Telephone
1952	k Houghton C H	Los Angeles Directory Co.
1944	1/2 Krolson Susan Mrs	R. L. Polk & Co.
1939	1/2 Furwafngler W W	Los Angeles Directory Co.
1935	1/2 Long Eug	Los Angeles Directory Co.
	Vacant	Los Angeles Directory Co.
1931	Long EBug o	Los Angeles Directory Co.
	Keifer G B	Los Angeles Directory Co.
1924	Geo Feely	Los Angeles Directory Co.
	1/2 Eugene Long	Los Angeles Directory Co.

FINDINGS

1776 LEWIS AVE

Year	Uses	Source
2006	MONROEAnna	Haines Company, Inc.
2000	MONROE Gillis	Haines
1991	Monroe A & G	Pacific Bell
1985	MONROE A & G	Pacific Bell
1980	Bailey Roosevelt	Pacific Telephone
	BAILEY ROOSEVELT	Pacific Telephone
1975	Bailey Roosevelt	Pacific Telephone
	BAILEY ROOSEVELT	Pacific Telephone
1969	BAILEY ROOSEVELT	Pacific Telephone
1964	BAILEY ROOSEVELT	Pacific Telephone
1963	Bailey Roosevelt	Pacific Telephone
1960	BAILEY ROOSEVELT	Pacific Telephone
1957	BAILEY ROOSEVELT	Pacific Telephone
	Bailey Booseveit he	Pacific Telephone
1954	THOMSON CHAS V PLUMBR	R. L. Polk & Co.
1952	Thomson C V	Los Angeles Directory Co.
1950	THOMSON CHAS V PLUMBR	Pacific Telephone

1777 LEWIS AVE

Year	Uses	Source
1991	Hall Joyce A	Pacific Bell
1985	HALL JOYCE A	Pacific Bell
1969	WARD JAMES	Pacific Telephone
1964	LOTT THELMA E	Pacific Telephone
1963	Lee Ben HE	Pacific Telephone
1960	KILGORE ESTHER	Pacific Telephone
1957	XLOLGORE ESTHER -HEMLOK 6-1647	Pacific Telephone
1954	ENABNIT W H	R. L. Polk & Co.
1952	Bnabnit W H	Los Angeles Directory Co.
1950	ENABNIT W H R	Pacific Telephone
1944	ATracy L E	R. L. Polk & Co.
1939	Crorwder J J	Los Angeles Directory Co.
1935	Gatewood H B	Los Angeles Directory Co.
	Roberta Thos	Los Angeles Directory Co.
1931	Covington A	Los Angeles Directory Co.
1924	H A Beardsley	Los Angeles Directory Co.

FINDINGS

1779 LEWIS AVE

Year	Uses	Source
1957	Bacot Shelton A	Pacific Telephone
1954	MATINS CALVIN L	R. L. Polk & Co.
1952	Mattox Calvin	Los Angeles Directory Co.
1950	MATTOX CALVIN L	Pacific Telephone
1948	ATi XOn Jos o ffig Stern Leah B	Los Angeles Directory Co.
1944	ARyning	R. L. Polk & Co.
1939	Ry 1in 1 F	Los Angeles Directory Co.
1935	Brown W R	Los Angeles Directory Co.
1931	Murdock M L	Los Angeles Directory Co.

1780 LEWIS AVE

Year	Uses	Source
2006	BRAXTONElois	Haines Company, Inc.
2000	BRAXTON Elois	Haines
1991	Braxton Elois	Pacific Bell
1985	BRAXTON ELOIS	Pacific Bell
	Braxton Elois	Pacific Bell
1969	MOXLEY GILBERT	Pacific Telephone
	NO RETURN	Pacific Telephone
	MITCHELL ARTH	Pacific Telephone
	APARTMENTS	Pacific Telephone
	LEWIS WALTER	Pacific Telephone
1963	Webster Gloria Mrs	Pacific Telephone
1957	Newxman Aex he	Pacific Telephone
	NEWMAN ALEX	Pacific Telephone
1952	Mantz G RH	Los Angeles Directory Co.
	sects	Los Angeles Directory Co.
	Pacific Coast hway inter	Los Angeles Directory Co.
1948	Iantz G R	Los Angeles Directory Co.
1944	Mantz G R	R. L. Polk & Co.
1939	Nichols J C	Los Angeles Directory Co.
1935	Hunter L K	Los Angeles Directory Co.
1931	Sheffield J W	Los Angeles Directory Co.
1924	J B Logan	Los Angeles Directory Co.

1785 LEWIS AVE

Year	Uses	Source
1944	Ar Ienderson J N	R. L. Polk & Co.

FINDINGS

Year	Uses	Source
1939	Henderson J N	Los Angeles Directory Co.
1935	Henderson J N	Los Angeles Directory Co.
1931	Henderson 3 N o	Los Angeles Directory Co.
1924	J D Cooper	Los Angeles Directory Co.

1786 LEWIS AVE

Year	Uses	Source
1944	ACoval I M B	R. L. Polk & Co.
1939	ACOvall M E	Los Angeles Directory Co.
1935	Petrasek Fred	Los Angeles Directory Co.
1931	Cox G E eo	Los Angeles Directory Co.
1924	Herbt Marris	Los Angeles Directory Co.

1788 LEWIS AVE

Year	Uses	Source
1944	Mc Gregor Stella Mrs beauty shop	R. L. Polk & Co.
1939	Mc Greg Or Stella Mrs beauty shop	Los Angeles Directory Co.
	Cohn Blanche Mrs	Los Angeles Directory Co.
1935	Cohn Philip	Los Angeles Directory Co.
	Miller A L	Los Angeles Directory Co.
	Miller Stella Mr beautyshop	Los Angeles Directory Co.
1931	Cohn Philip o	Los Angeles Directory Co.
1924	Mrs O E Lasater	Los Angeles Directory Co.

1826 LEWIS AVE

Year	Uses	Source
1957	Busting Ted	Pacific Telephone

1850 LEWIS AVE

Year	Uses	Source
2006	ALFAROEstela	Haines Company, Inc.
	GUTIERREZJ	Haines Company, Inc.
	Guadalupe	Haines Company, Inc.
2000	GUTIERREZ J G	Haines
	RODRIGUSZ Sabriana	Haines
1980	Williams E B Mrs	Pacific Telephone
1975	Williams E B Mrs	Pacific Telephone
1969	WILLIAMS EARLY B	Pacific Telephone
1964	WILLIAMS E B MRS	Pacific Telephone
1963	Williams Early B G	Pacific Telephone

FINDINGS

Year	Uses	Source
1960	WILLIAMS E B MRS	Pacific Telephone
1957	WILLIAMS E B MRS	Pacific Telephone
	Williams Early B he	Pacific Telephone
1954	WILLIAMS E B MRS R	R. L. Polk & Co.
1952	Williams E B	Los Angeles Directory Co.
1950	WILLIAMS E B MRS R	Pacific Telephone
1948	S 0 Og 11118m El B	Los Angeles Directory Co.
1944	Barlow C L	R. L. Polk & Co.
1939	Roibough C E	Los Angeles Directory Co.
	Rombough C W	Los Angeles Directory Co.
1935	Rombough C E	Los Angeles Directory Co.
	Romibough C W	Los Angeles Directory Co.
1931	Ashworth C E	Los Angeles Directory Co.
1924	E B Porter	Los Angeles Directory Co.

1855 LEWIS AVE

Year	Uses	Source
2006	FIERRO Braulio	Haines Company, Inc.
	GUTIERREZJ	Haines Company, Inc.
2000	GUTIERRBZ J	Haines
1980	Quarterman John Jr	Pacific Telephone
1975	Quarterman John Jr	Pacific Telephone
1969	GIPSON ROY D	Pacific Telephone
	QUARTERMAN JOHN	Pacific Telephone
1964	WASHINGTON JOE	Pacific Telephone
1963	Brown Wm F G	Pacific Telephone
	1/2 Quartman John	Pacific Telephone
1960	BROWN WM F	Pacific Telephone
1957	BROWN WINNETKA F	Pacific Telephone
	Brown Wm F 0 he	Pacific Telephone
	1 Quartman John	Pacific Telephone
1954	BROWN WM F PAINTNG	R. L. Polk & Co.
1952	Brown W F	Los Angeles Directory Co.
	k Henderson Nell B	Los Angeles Directory Co.
1950	BROWN WILLIE F	Pacific Telephone
1948	1/2 Bashor Ta r	Los Angeles Directory Co.
	Ij Jg RUSSOm R R	Los Angeles Directory Co.
1944	Weber H C	R. L. Polk & Co.
1939	Weber H C	Los Angeles Directory Co.

FINDINGS

Year	Uses	Source
1935	Cox E H	Los Angeles Directory Co.
1931	Bradfish L T	Los Angeles Directory Co.
1924	L A Bebeau	Los Angeles Directory Co.

1860 LEWIS AVE

Year	Uses	Source
2006	VAN Sophomanlh	Haines Company, Inc.
2000	GONZALEZ Steve	Haines
1969	SMITH JAMES H	Pacific Telephone
1963	Williams Early B jr G	Pacific Telephone
1957	Williams Earl B jr he	Pacific Telephone
1952	Bryant Frank	Los Angeles Directory Co.
	Vacant	Los Angeles Directory Co.
1950	BENNETT VERNON K	Pacific Telephone
1948	Brryant Frank	Los Angeles Directory Co.
	O Bennett Vernon	Los Angeles Directory Co.
1944	AGeorge 11 D	R. L. Polk & Co.
1939	George H D	Los Angeles Directory Co.
1935	George H D eo	Los Angeles Directory Co.
1931	George H D o	Los Angeles Directory Co.
1924	L T Walton	Los Angeles Directory Co.

1865 LEWIS AVE

Year	Uses	Source
2006	BECKETT Raymond	Haines Company, Inc.
2000	BECKETT Raymond	Haines
1969	JOHNSON ANNA R MRS	Pacific Telephone
	MARSHALL PERVEE	Pacific Telephone
1963	Ellison Lee	Pacific Telephone
	1/2 Ellison Robt	Pacific Telephone
1957	ROSE MARY LEE	Pacific Telephone
	Rose Mary L Mrs he	Pacific Telephone
1954	ROSE MARY LEE	R. L. Polk & Co.
1952	Rose M L Mrs	Los Angeles Directory Co.
	k Topsy Urlee	Los Angeles Directory Co.
1950	ROSE MARY LEE R	Pacific Telephone
1948	rose Mary L	Los Angeles Directory Co.
1944	Vacant	R. L. Polk & Co.
	1/2 Sanford B C	R. L. Polk & Co.

FINDINGS

Year	Uses	Source
1939	Peters I B Mrs	Los Angeles Directory Co.
	Western Credit Asan	Los Angeles Directory Co.
1935	Peters I B Mrs o	Los Angeles Directory Co.
1931	Peters I B Mrs eo	Los Angeles Directory Co.
1924	F A Peters	Los Angeles Directory Co.

1870 LEWIS AVE

Year	Uses	Source
2006	WALLER Willie	Haines Company, Inc.
2000	WALLER Willie	Haines
1985	Dixon Sarah	Pacific Bell
	DIXON SARAH	Pacific Bell
1969	DAVIS ELMO M	Pacific Telephone
1963	Wimberly Arth J	Pacific Telephone
1960	SIMS SENA	Pacific Telephone
1957	Sims Fred 0 he	Pacific Telephone
1954	SIMS FRED	R. L. Polk & Co.
1952	Vacant	Los Angeles Directory Co.
1950	HARRIS GEO W	Pacific Telephone
1948	O Lee Thos	Los Angeles Directory Co.
1944	AStoval I Arnoldi	R. L. Polk & Co.
1939	Cure G F	Los Angeles Directory Co.
	Crooks T	Los Angeles Directory Co.
1935	Cure G F	Los Angeles Directory Co.
1931	Cure G F o	Los Angeles Directory Co.
1924	C F Bowen	Los Angeles Directory Co.

1875 LEWIS AVE

Year	Uses	Source
2006	No Current Listing	Haines Company, Inc.
2000	MEANS Hattie	Haines
1969	MEANS IRA L	Pacific Telephone
1963	Johnson Odetta Mrs G	Pacific Telephone
1957	No Return	Pacific Telephone
1954	CARSON THEO	R. L. Polk & Co.
1952	Carson Theo	Los Angeles Directory Co.
1950	CARSON THEO	Pacific Telephone
1948	s AAllard Gladys Mrs	Los Angeles Directory Co.
1944	Ws Heman C	R. L. Polk & Co.

FINDINGS

Year	Uses	Source
1939	Vacant	Los Angeles Directory Co.
1935	Jones Walter	Los Angeles Directory Co.
1931	Closson B F eo	Los Angeles Directory Co.
1924	Transients	Los Angeles Directory Co.

1880 LEWIS AVE

Year	Uses	Source
2006	ORTIZ Magdaleno	Haines Company, Inc.
2000	ORTIZ Magdaleno	Haines
	CORONA Blanca R	Haines
1991	Vaca Ramiro M	Pacific Bell
1980	Fountain Claude	Pacific Telephone
	FOUNTAIN CLAUDE	Pacific Telephone
1975	Clement Clarence	Pacific Telephone
1969	SMITTICK FERN MRS	Pacific Telephone
1963	Smittick Fern Mrs G	Pacific Telephone
1957	Riley Arth he	Pacific Telephone
	ICY ARTHUR	Pacific Telephone
1954	RILEY ARTHUR	R. L. Polk & Co.
1952	Jenkins M A	Los Angeles Directory Co.
1950	JENKINS EUNA	Pacific Telephone
1948	oo AJenlns 1 M A o	Los Angeles Directory Co.
1944	Berg N M Mrs	R. L. Polk & Co.
1939	Liby Bernard	Los Angeles Directory Co.
1935	Pafl Gertrude	Los Angeles Directory Co.
1931	Stewart A W o	Los Angeles Directory Co.
1924	A W Stewart	Los Angeles Directory Co.

1885 LEWIS AVE

Year	Uses	Source
2006	RODRIGUEZ	Haines Company, Inc.
	Guillermo	Haines Company, Inc.
2000	RODRIGUEZ Guilermo S	Haines
1975	Houston Rose L	Pacific Telephone
	HOUSTON ROSE L	Pacific Telephone
1969	HOUSTON ROSE MRS	Pacific Telephone
1964	NOBLE SHUMAN	Pacific Telephone
1963	Green Celeveland jr	Pacific Telephone
1960	HESTER JOHN	Pacific Telephone

Year	Uses	Source
1957	Tonoda Wm H he	Pacific Telephone
	TONODA CHARLENE J	Pacific Telephone
1954	TONODA CHARLENE J	R. L. Polk & Co.
1952	Tonoda W H	Los Angeles Directory Co.
1950	JORDAN JOHN A R	Pacific Telephone
1948	SSAJor an j A	Los Angeles Directory Co.
1944	Tedro H L	R. L. Polk & Co.
1939	Kerr A N	Los Angeles Directory Co.
1935	Mc Leod W F	Los Angeles Directory Co.
1931	Murphy A S	Los Angeles Directory Co.
1924	J H La Rue	Los Angeles Directory Co.

LINSLEY CT

1846 LINSLEY CT

Year	Uses	Source
1969	SCROGGINS WILLIE C	Pacific Telephone

1847 LINSLEY CT

Year	Uses	Source
1969	JEFFERSON M J	Pacific Telephone

1848 LINSLEY CT

Year	Uses	Source
1969	BUSH MINNIE M MRS	Pacific Telephone

1849 LINSLEY CT

Year	Uses	Source
1969	JORDEN WILLIE H	Pacific Telephone

1850 LINSLEY CT

Year	Uses	Source
1969	MITCHELL MARTH	Pacific Telephone

1851 LINSLEY CT

Year	Uses	Source
1969	TRAYLOR LUTHER	Pacific Telephone

1852 LINSLEY CT

Year	Uses	Source
1969	KNOX LEWIS L	Pacific Telephone

1853 LINSLEY CT

Year	Uses	Source
1969	VACANT	Pacific Telephone

1854 LINSLEY CT

Year	Uses	Source
1969	PRUITT WILLIE	Pacific Telephone

1855 LINSLEY CT

Year	Uses	Source
1969	JOHNSTON DELLA M MRS	Pacific Telephone

1856 LINSLEY CT

Year	Uses	Source
1969	NEELEY MARY H MRS	Pacific Telephone

1857 LINSLEY CT

Year	Uses	Source
1969	PRUITT ANDRE	Pacific Telephone

LINSLEY CT N

1846 LINSLEY CT N

Year	Uses	Source
2000	XXXX	Haines

1847 LINSLEY CT N

Year	Uses	Source
2000	CHISOLM Lucille	Haines

1848 LINSLEY CT N

Year	Uses	Source
2000	GOETTEL Klaus	Haines

1850 LINSLEY CT N

Year	Uses	Source
2000	GOETTEL Klaus	Haines

1852 LINSLEY CT N

Year	Uses	Source
2000	CISNEROS Valentin	Haines
	AYALA Heraclio	Haines

1853 LINSLEY CT N

Year	Uses	Source
2000	WARNER Mary	Haines

1854 LINSLEY CT N

Year	Uses	Source
2000	GOETTEL Klaus	Haines

1855 LINSLEY CT N

Year	Uses	Source
2000	WALLACE Gertrude	Haines

1856 LINSLEY CT N

Year	Uses	Source
2000	GOETTEL Klaus	Haines
	EDMONDS Joyce	Haines

1857 LINSLEY CT N

Year	Uses	Source
2000	X 19TH E	Haines
	PRUITT Ongree	Haines
	BUS 12 RES 8 NEW	Haines

MARTIN LUTHER KING JR AVE

1700 MARTIN LUTHER KING JR AVE

Year	Uses	Source
1991	Johnson King	Pacific Bell

1716 MARTIN LUTHER KING JR AVE

Year	Uses	Source
2006	CHHEChheng	Haines Company, Inc.
2000	CHHE Chheng	Haines
1991	Seng Aing H	Pacific Bell

1720 MARTIN LUTHER KING JR AVE

Year	Uses	Source
2000	SAM Pharin	Haines

1728 MARTIN LUTHER KING JR AVE

Year	Uses	Source
2006	BOLIVAR Wilson	Haines Company, Inc.

Year	Uses	Source
2000	DELEON Jesus	Haines
1991	Poch Teanny	Pacific Bell
	Nuon Varin	Pacific Bell

1746 MARTIN LUTHER KING JR AVE

Year	Uses	Source
2006	a CASTILLOEliodoro	Haines Company, Inc.

1750 MARTIN LUTHER KING JR AVE

Year	Uses	Source
2000	FLUKER Isiah Jr	Haines
1991	Fluker Isiah Jr	Pacific Bell
	Fluker Isiah	Pacific Bell

Martin Luther King Jr Ave

1760 Martin Luther King Jr Ave

Year	Uses	Source
2014	LOVE UNLIMITED COMMUNITY CH	EDR Digital Archive
2010	LOVE UNLIMITED COMMUNITY CH	EDR Digital Archive

MARTIN LUTHER KING JR AVE

1760 MARTIN LUTHER KING JR AVE

Year	Uses	Source
2006	APSTLC FTH TMPL	Haines Company, Inc.
	GREATER LIGHT	Haines Company, Inc.
2000	FLUKER Isiah	Haines
1991	Hunter Andrell	Pacific Bell

1780 MARTIN LUTHER KING JR AVE

Year	Uses	Source
2000	KINDERMANN Dale	Haines
	MCGINEST George	Haines

Martin Luther King Jr Ave

1782 Martin Luther King Jr Ave

Year	Uses	Source
2014	NAAKOS	EDR Digital Archive

FINDINGS

MARTIN LUTHER KING JR AVE

1782 MARTIN LUTHER KING JR AVE

Year	Uses	Source
2006	LBQ S	Haines Company, Inc.
2000	XXXX	Haines
	WEALTH CODE	Haines
1991	Uncle Roberts Bar B Que	Pacific Bell

Martin Luther King Jr Ave

1821 Martin Luther King Jr Ave

Year	Uses	Source
2010	MLK MARKET	EDR Digital Archive

MARTIN LUTHER KING JR AVE

1821 MARTIN LUTHER KING JR AVE

Year	Uses	Source
2006	BUDASALMAN	Haines Company, Inc.
2000	CAMBODIAN INTERPRETERSIPARALGL	Haines
	KING 97 CENTS DISC	Haines
	PA Dena	Haines
1991	Sec Pal Inc	Pacific Bell
	Sesera John F	Pacific Bell

1865 MARTIN LUTHER KING JR AVE

Year	Uses	Source
2006	WILLIAMS Dense H	Haines Company, Inc.
2000	WILLIAMS Denise H	Haines
1991	Bell Crystal	Pacific Bell

1875 MARTIN LUTHER KING JR AVE

Year	Uses	Source
2006	No Current Listing	Haines Company, Inc.
2000	XXXX	Haines
1991	Plascencia Rojelio	Pacific Bell

1879 MARTIN LUTHER KING JR AVE

Year	Uses	Source
2006	BAXTER Viclonne	Haines Company, Inc.

FINDINGS

1897 MARTIN LUTHER KING JR AVE

Year	Uses	Source
2006	THOMAS Enc	Haines Company, Inc.

1910 MARTIN LUTHER KING JR AVE

Year	Uses	Source
2006	LIMVandy	Haines Company, Inc.

1919 MARTIN LUTHER KING JR AVE

Year	Uses	Source
2006	SANCHEZM	Haines Company, Inc.
2000	SANCHEZ Manuel	Haines
1991	Chin Meng	Pacific Bell

1920 MARTIN LUTHER KING JR AVE

Year	Uses	Source
2006	Sophon	Haines Company, Inc.
	SOKCHAROEUN	Haines Company, Inc.
2000	BONSYNAT Sangvorn	Haines

1921 MARTIN LUTHER KING JR AVE

Year	Uses	Source
2006	DOSSAfndre Jr	Haines Company, Inc.
	WASHINGTON Rcky	Haines Company, Inc.
2000	WASHINGTON Ricky	Haines

MYRTLE AVE

1811 MYRTLE AVE

Year	Uses	Source
1935	Espey L G o	Los Angeles Directory Co.

1820 MYRTLE AVE

Year	Uses	Source
1924	COLLINS Chas J r	Los Angeles Directory Co.

1821 MYRTLE AVE

Year	Uses	Source
1969	A ARTIC REFRIGERATION REPR	Pacific Telephone
	JONES CHARLES	Pacific Telephone
1963	Pigg Melvin G GAG 1222	Pacific Telephone
1960	MATSON EARL D	Pacific Telephone

FINDINGS

Year	Uses	Source
1957	OVALSKI PEARL	Pacific Telephone
	Kovalski Jos	Pacific Telephone
1952	Noble GE	Los Angeles Directory Co.
1948	Noble G E	Los Angeles Directory Co.
1944	Plumb Annie L	R. L. Polk & Co.
1939	ARosegrant F L genl contr	Los Angeles Directory Co.
1935	Rosengrant F L	Los Angeles Directory Co.
1931	Miya E	Los Angeles Directory Co.

1823 MYRTLE AVE

Year	Uses	Source
1924	JORDAN F r	Los Angeles Directory Co.

1824 MYRTLE AVE

Year	Uses	Source
2006	GARCIA Jose	Haines Company, Inc.
2000	GARCIA Jose	Haines
	RODRIGUEZ Jose	Haines
1991	Garcia Jose	Pacific Bell
1975	Howard Ray V	Pacific Telephone
	HOWARD RAY V	Pacific Telephone
1969	BAYARD KATH MRS	Pacific Telephone
1964	ELDRED L M	Pacific Telephone
1963	Eldred Lottie M Mrs G	Pacific Telephone
1960	ELDRED L M	Pacific Telephone
1957	Eldred Lottie M Mrs he	Pacific Telephone
	EIDREL L M	Pacific Telephone
1954	ELDRED L M	R. L. Polk & Co.
1952	Eldred L M Mrs	Los Angeles Directory Co.
1950	WARE JEANNE MRS	Pacific Telephone
1948	Bldred L MMrs	Los Angeles Directory Co.
1944	Moller MW E	R. L. Polk & Co.
1939	Vacant	Los Angeles Directory Co.
1935	Cornwall Eva Mrs o	Los Angeles Directory Co.
1931	Cornwall Eva Mrs to	Los Angeles Directory Co.

1825 MYRTLE AVE

Year	Uses	Source
2006	HERMIDAJohn	Haines Company, Inc.

FINDINGS

Year	Uses	Source
2000	HERMIDA John	Haines
1975	COLLINS JAS M	Pacific Telephone
	Collins Jas M	Pacific Telephone
1969	COLLINS JAMES M	Pacific Telephone
1964	COLLINS JAS M	Pacific Telephone
1963	Chriss Geo	Pacific Telephone
1960	JOHNSTON J N MRS	Pacific Telephone
1957	JOHNSTON J N MRS	Pacific Telephone
	Little Ruth E Mrs	Pacific Telephone
1954	JOINSTOF J N MRS	R. L. Polk & Co.
1952	Johnston A M Mrs	Los Angeles Directory Co.
1950	JOHNSTON FURN REFINISHING SHOP	Pacific Telephone
1948	ALittle E B Mrs	Los Angeles Directory Co.
1944	ALittle C F	R. L. Polk & Co.
1939	AHilton M G	Los Angeles Directory Co.
1935	Campbell E F	Los Angeles Directory Co.
1931	Kitselman C F	Los Angeles Directory Co.

1827 MYRTLE AVE

Year	Uses	Source
2006	a PERAZA Odessa	Haines Company, Inc.
2000	PERAZA Odessa	Haines
1969	SOLOANA FRANCISCO	Pacific Telephone
1963	No Return	Pacific Telephone
1960	MORSE M BINGHAM	Pacific Telephone
1957	Morse M Bingam he	Pacific Telephone
1952	Boyles J P	Los Angeles Directory Co.
1948	Boyles J P	Los Angeles Directory Co.
1944	Fray W E	R. L. Polk & Co.
1939	AOgg Josie	Los Angeles Directory Co.
1935	Ogg Josie o	Los Angeles Directory Co.
1931	OKK Josle to	Los Angeles Directory Co.

1832 MYRTLE AVE

Year	Uses	Source
2006	a GEM Edith	Haines Company, Inc.
2000	GEM Edith	Haines
1969	GEM CLARENCE W	Pacific Telephone
1964	GEM C W	Pacific Telephone

FINDINGS

Year	Uses	Source
1963	Gem Clarence W N r G	Pacific Telephone
1960	GEM C W	Pacific Telephone
1957	Gem Clarence W	Pacific Telephone
	GEM C W	Pacific Telephone
1952	Harrington H D	Los Angeles Directory Co.
1950	HARRINGTON H D R	Pacific Telephone
1948	AHarrington H D	Los Angeles Directory Co.
1939	ADevore W FR	Los Angeles Directory Co.
1935	De Vore W F	Los Angeles Directory Co.
1931	Williams E K to	Los Angeles Directory Co.

1835 MYRTLE AVE

Year	Uses	Source
1985	J & L QUARTER POUND HAMBURGER	Pacific Bell

1842 MYRTLE AVE

Year	Uses	Source
2000	LEE Marion	Haines
1985	Hubbard Steve	Pacific Bell
	HUBBARD STEVE	Pacific Bell
1980	HUBBARD STEVE	Pacific Telephone
	Hubbard Steve	Pacific Telephone
1975	HUBBARD STEVE	Pacific Telephone
	Hubbard Steve	Pacific Telephone
1969	HUBBARD STEVE	Pacific Telephone
1964	HINES MARTHA E LONG BEACH	Pacific Telephone
1963	Wells Wilbur	Pacific Telephone
1960	WILSON ROBT S	Pacific Telephone
1957	WILSON ROBT S	Pacific Telephone
	Wilson Robt S be	Pacific Telephone
1954	WILSON ROBT S	R. L. Polk & Co.
1952	Rapp M Doris Mrs	Los Angeles Directory Co.
1950	RAPP LLOYD AR	Pacific Telephone
1948	ARapp L A	Los Angeles Directory Co.
1944	ADecker M L	R. L. Polk & Co.
1939	Decker ML	Los Angeles Directory Co.
1935	Decker T W	Los Angeles Directory Co.
1931	Decker L B Mrs	Los Angeles Directory Co.

FINDINGS

1847 MYRTLE AVE

Year	Uses	Source
2000	RAMBO Jennie V	Haines
	X DAYMAN E	Haines
1991	Morgan Jacqueline	Pacific Bell
	Rambo Jennie V	Pacific Bell
1985	Rambo Jennie V	Pacific Bell
	RAMBO JENNIE V	Pacific Bell
1980	Rambo Jennie V	Pacific Telephone
	Jones Fannie	Pacific Telephone
	JONES FANNIE	Pacific Telephone
1975	Rambo Pauletta	Pacific Telephone
	Rambo Carnell C	Pacific Telephone
1969	RAMBO TAYLOR M	Pacific Telephone
	RAMBO JOHNNY M o	Pacific Telephone
1964	RAMBO TAYLOR M LONG BEACH	Pacific Telephone
1963	Rambo Taylor M G	Pacific Telephone
	1/2 Raambo Johnny M B G	Pacific Telephone
1960	RAMBO TAYLOR M	Pacific Telephone
1957	RAMBO TAYLOR N	Pacific Telephone
	Ramhbo Taylor M be	Pacific Telephone
1952	Smith B E	Los Angeles Directory Co.
1950	CROSBY MELVIN C	Pacific Telephone
1948	Osterloh K H	Los Angeles Directory Co.
	1/4 Bonham B M	Los Angeles Directory Co.
1944	Winter Earl	R. L. Polk & Co.
	ABonebrake M EB	R. L. Polk & Co.
1939	AKitselman G F	Los Angeles Directory Co.
	1/2 Bonebrake M E	Los Angeles Directory Co.
1935	Xitselman G JF	Los Angeles Directory Co.
	1/2 Daglum Bertha Mrs o	Los Angeles Directory Co.
1931	Dunn J E	Los Angeles Directory Co.
	Daglum Bertha Mrs o	Los Angeles Directory Co.

1855 MYRTLE AVE

Year	Uses	Source
2006	NGETSidore	Haines Company, Inc.
2000	NGET Sidora	Haines
1985	HENDERSON DWIGHT	Pacific Bell
	Henderson Dwight	Pacific Bell

FINDINGS

Year	Uses	Source
1969	BERNSTEIN WILLIE	Pacific Telephone
1964	BERNSTEIN JIMMIE	Pacific Telephone
1963	Bernstein Will B G	Pacific Telephone
1957	BERNSTEIN WILLIE	Pacific Telephone
	Yow Roe H	Pacific Telephone
1952	Yow R H	Los Angeles Directory Co.
1950	YOW R H	Pacific Telephone
1948	Vow R H	Los Angeles Directory Co.
1944	S 5 ACadwallader G E	R. L. Polk & Co.
1939	Moore V	Los Angeles Directory Co.
1935	Moore V	Los Angeles Directory Co.
1931	Scales Lee	Los Angeles Directory Co.

1857 MYRTLE AVE

Year	Uses	Source
2006	CHINCHILLA M	Haines Company, Inc.
	GRANADOS Reyna	Haines Company, Inc.
	MEJIAMirnam J	Haines Company, Inc.
	SANCHEZ Sandra	Haines Company, Inc.
2000	MARTi NEZ Fidel	Haines
	SOLARES Fidelia	Haines
	GAMINO Gloria	Haines
1991	Gonzalez Hermelinda	Pacific Bell
	Monzon Maria	Pacific Bell
	Rios Cuauhtemoc	Pacific Bell
1980	Greenlee Ervin	Pacific Telephone
	James Walter Jr	Pacific Telephone
	Jones Robt Jr	Pacific Telephone
	GREENLEE ERVIN	Pacific Telephone
	JAMES WALTER JR	Pacific Telephone
	JONES ROBT JR	Pacific Telephone
1975	HOUDINI CHAS	Pacific Telephone
	JACKSON JAKE	Pacific Telephone
	Houdini Chas	Pacific Telephone
	Jackson Jake	Pacific Telephone
1963	Myrtle Court Apartments G	Pacific Telephone
	Armstrong Willie	Pacific Telephone
	Brown Cleloa	Pacific Telephone
	Vacant	Pacific Telephone

FINDINGS

Year	Uses	Source
1963	Jones Neil	Pacific Telephone
	Vacant	Pacific Telephone
1960	MYRTLE COURT APTS	Pacific Telephone
1957	MYRTLE COURT APTS	Pacific Telephone
	Myrtle Court he	Pacific Telephone
1954	MYRTLE COURT APTS	R. L. Polk & Co.
1952	Myrtle Court	Los Angeles Directory Co.
	Kaselack Edw	Los Angeles Directory Co.
	Osborne E M Mrs	Los Angeles Directory Co.
	Reetz M	Los Angeles Directory Co.
	Rogers A M	Los Angeles Directory Co.
1950	MYRTLE COURT APTS	Pacific Telephone
1944	Myrtle Court	R. L. Polk & Co.
	Brimhall H	R. L. Polk & Co.
	Marvel Jos	R. L. Polk & Co.
1939	Myrtle Court	Los Angeles Directory Co.
	Benson Florence Mrs	Los Angeles Directory Co.
	Conway V D	Los Angeles Directory Co.
	Foote Lillian Mrs	Los Angeles Directory Co.
	Stone C E	Los Angeles Directory Co.
1935	Adela Ide Court	Los Angeles Directory Co.
	Foote Lillian Mrs	Los Angeles Directory Co.
	Hoover Walter	Los Angeles Directory Co.
	ORourke Mary Mrs	Los Angeles Directory Co.
	Vaniman Grace Mrs	Los Angeles Directory Co.
	1/2 Boswell W K	Los Angeles Directory Co.
1931	Adelaide Court	Los Angeles Directory Co.

1859 MYRTLE AVE

Year	Uses	Source
1964	MCINTOSH LAWRENCE	Pacific Telephone
1963	Hubbard Maurice G	Pacific Telephone
1957	Wilson Margt Mrs	Pacific Telephone
	PICKETT MARJORJE	Pacific Telephone
1954	LANGLEY LORRAINE	R. L. Polk & Co.
1952	Menjes Mae Mrs	Los Angeles Directory Co.
	Langley Benj mgr	Los Angeles Directory Co.
	Heidenreich F E	Los Angeles Directory Co.
	Coburn D G Mrs	Los Angeles Directory Co.

FINDINGS

Year	Uses	Source
1952	Beseda F A	Los Angeles Directory Co.
	Shields Eddie	Los Angeles Directory Co.
1950	FREER JAS H	Pacific Telephone
1948	Gaynor John	Los Angeles Directory Co.
	Myrtle Court	Los Angeles Directory Co.
1944	Guartnet D G	R. L. Polk & Co.
	Millmore FW H	R. L. Polk & Co.
	Steele IL B	R. L. Polk & Co.
1939	Halstead O O	Los Angeles Directory Co.

1860 MYRTLE AVE

Year	Uses	Source
1924	Sandusky Marion r	Los Angeles Directory Co.

1861 MYRTLE AVE

Year	Uses	Source
1963	Apartments	Pacific Telephone
	Sersey Oliver	Pacific Telephone
	Bradley Alex	Pacific Telephone
	Washington Jimmy	Pacific Telephone
	Carmichael James	Pacific Telephone
	Williams 1 Tayward	Pacific Telephone
	Taylor Robbie	Pacific Telephone
	Begin Cleo	Pacific Telephone
1960	EVANS A A	Pacific Telephone
	MARSH ALTHEA	Pacific Telephone
	MIDDLETON C S DR	Pacific Telephone
	STEPHENS JOHN A	Pacific Telephone
1957	Apartments	Pacific Telephone
	Evans Arth he	Pacific Telephone
	Vacant	Pacific Telephone
	Blakemore Mae Mrs	Pacific Telephone
	Middleton Carroll S he	Pacific Telephone
	Stubblefield Edw	Pacific Telephone
	Spangle Elil R Mrs	Pacific Telephone
	Conklin Dorothy Mrs	Pacific Telephone
	EVANS A A	Pacific Telephone
	ARSTHEA	Pacific Telephone
	MIDDLETON C S DR	Pacific Telephone

FINDINGS

Year	Uses	Source
1948	Gwartney D A	Los Angeles Directory Co.
	Crossman La Verne Mrs	Los Angeles Directory Co.
1944	Davis C L	R. L. Polk & Co.
	Foster V L	R. L. Polk & Co.
1939	Aldrich E M Mrs	Los Angeles Directory Co.
	Hannon C E	Los Angeles Directory Co.
	Reader A M	Los Angeles Directory Co.
	Sinclair G A	Los Angeles Directory Co.

1867 MYRTLE AVE

Year	Uses	Source
2006	LY Bun	Haines Company, Inc.
	KOR Tieng	Haines Company, Inc.
	IM Daniel	Haines Company, Inc.
2000	AM Phorn	Haines
	IM Daniel	Haines
	KOR Tieng	Haines
1991	Jingles Callie M	Pacific Bell
1985	Res	Pacific Bell
1980	Res	Pacific Telephone
1975	Wilson Jas H	Pacific Telephone
1969	WILSON JAMES H	Pacific Telephone
1964	WILSON JAS H	Pacific Telephone
1963	Wilson Jas II G	Pacific Telephone
1960	WILSON JAS H	Pacific Telephone
1957	WILSON JAS H	Pacific Telephone
	Wilson Jas i i he	Pacific Telephone
1954	WILSON JAS H	R. L. Polk & Co.
1952	Crosman L F Mrs	Los Angeles Directory Co.
1950	CROSMAN LAVERNE FR	Pacific Telephone
1944	Crosman Laverne Mrs	R. L. Polk & Co.
1939	Gillett W H	Los Angeles Directory Co.
1935	Gillette W H o	Los Angeles Directory Co.
1931	Gillette W E o	Los Angeles Directory Co.

1870 MYRTLE AVE

Year	Uses	Source
2006	No Current Listing	Haines Company, Inc.
2000	LOPEZ Dolores	Haines

FINDINGS

Year	Uses	Source
2000	LEE Marion	Haines
1991	Lee Marion	Pacific Bell
1985	JOHNSON TERRIE	Pacific Bell
	LEE MARION	Pacific Bell
	Lofton Yvette	Pacific Bell
	Lee Marion	Pacific Bell
1980	LEE MARION	Pacific Telephone
	Powell Frances	Pacific Telephone
	Lee Marion	Pacific Telephone
1975	LEE MARION	Pacific Telephone
	Powell Frances	Pacific Telephone
	Lee Marion	Pacific Telephone
1969	POWELL FRANCES MRS	Pacific Telephone
	LEE MARION	Pacific Telephone
1964	CARTER ALMA LONG BEACH	Pacific Telephone
1963	Carter ELmo	Pacific Telephone
	Lee Marion HE	Pacific Telephone
1957	Lee Mairon 0 be	Pacific Telephone
	LEE MARION	Pacific Telephone
1952	Brown L G Mrs C	Los Angeles Directory Co.
1950	CULLINS DWIGHTG	Pacific Telephone
1948	Brown L G Mrs	Los Angeles Directory Co.
1944	Brown L G Mrs	R. L. Polk & Co.
1939	OBrien Win	Los Angeles Directory Co.
1935	Brown L D Mrs	Los Angeles Directory Co.
1931	Ehle R C	Los Angeles Directory Co.

1876 MYRTLE AVE

Year	Uses	Source
2006	No Current Listing	Haines Company, Inc.
2000	HENDERSON Hazel	Haines
1975	Wysinger C	Pacific Telephone
1969	WYSINGER CHRISTINE MRS	Pacific Telephone
1963	Irvin Arenlia Mrs G	Pacific Telephone
1960	IRVIN RUBEN	Pacific Telephone
1957	Williams Roosevelt be	Pacific Telephone
	IRVIN RUBEN	Pacific Telephone
1954	PATERSON THOS	R. L. Polk & Co.
1952	Paterson Thos	Los Angeles Directory Co.

FINDINGS

Year	Uses	Source
1950	DIXON BRENDEN CAPT USAAC R	Pacific Telephone
1948	a Dixon Brendan	Los Angeles Directory Co.
1944	Nay J H	R. L. Polk & Co.
1939	ANay J H	Los Angeles Directory Co.
1935	Nay JH	Los Angeles Directory Co.
1931	Cochrane C G	Los Angeles Directory Co.

1877 MYRTLE AVE

Year	Uses	Source
2006	No Current Listing	Haines Company, Inc.
2000	XXXX	Haines
1991	Kamtan Thongpon	Pacific Bell
1985	MCINTOSH BEVERLY	Pacific Bell
1969	CHAMPION DAVID	Pacific Telephone
1963	Carmichael Larry	Pacific Telephone
1957	T aylor Luther	Pacific Telephone
1952	Schaefer W K	Los Angeles Directory Co.
1950	SCHAEFER WILLARD K	Pacific Telephone
1948	Snider G M	Los Angeles Directory Co.
1944	Sturgess D D	R. L. Polk & Co.
1939	Lamb J H	Los Angeles Directory Co.
1935	Schlamovitch Manuel	Los Angeles Directory Co.
	Riff G G	Los Angeles Directory Co.
1931	Slamovitch Matilda Mrs	Los Angeles Directory Co.
	Schlamovitch Manuel	Los Angeles Directory Co.

1879 MYRTLE AVE

Year	Uses	Source
2006	YENG Phally	Haines Company, Inc.
	SIEBERTPaul	Haines Company, Inc.
2000	SIEBERT Paul	Haines
	YENG Phatty	Haines
1991	Ngieane Sythong	Pacific Bell
1985	Wilson Darnell A	Pacific Bell
	WILSON DARNELL A	Pacific Bell
1969	MILLER SYLVESTER	Pacific Telephone

FINDINGS

1880 MYRTLE AVE

Year	Uses	Source
2006	No Current Listing	Haines Company, Inc.
2000	XXXX	Haines
1985	FUDGE JEFF	Pacific Bell
	Fudge Jeff	Pacific Bell
1980	Williams Charity E	Pacific Telephone
1975	Williams Charity E	Pacific Telephone
1969	WILLIAMS CHARLES E	Pacific Telephone
1964	MORTON ANDREW L	Pacific Telephone
1963	Morton Andrew M G	Pacific Telephone
1960	CARTER ROBT	Pacific Telephone
1957	CARTER ROHI	Pacific Telephone
	Carter Robt he	Pacific Telephone
1948	Theissen Sarah Mrs	Los Angeles Directory Co.
1944	Plowman Emma Mrs	R. L. Polk & Co.
1939	Plowman Emma Mrs	Los Angeles Directory Co.
1935	Hudson Alden	Los Angeles Directory Co.
1931	Somerville 3 H	Los Angeles Directory Co.

1881 MYRTLE AVE

Year	Uses	Source
2000	LEE Marion	Haines
1975	Martin Wilbert	Pacific Telephone
	MARTIN WILBERT	Pacific Telephone
1969	PRESTON VALLINE	Pacific Telephone
1963	Reed Donald C G	Pacific Telephone
1960	REED D C	Pacific Telephone
1957	REED DC	Pacific Telephone
	Reed Donald C AHE	Pacific Telephone
1954	REED D C	R. L. Polk & Co.
1952	Reed D C	Los Angeles Directory Co.
1950	WALKER JOHN W	Pacific Telephone

1883 MYRTLE AVE

Year	Uses	Source
2006	No Current Listing	Haines Company, Inc.
2000	XXXX	Haines
1980	Rambo Taylor M	Pacific Telephone
1975	Rambo Taylor M	Pacific Telephone

FINDINGS

Year	Uses	Source
1969	DAVIS JOE R	Pacific Telephone
1964	DAVIS JOE R	Pacific Telephone
1963	Vacant	Pacific Telephone
1960	KING T C	Pacific Telephone
1957	King Th Os C he	Pacific Telephone
	KING T C	Pacific Telephone
1954	KING T C	R. L. Polk & Co.
1952	Walker J W	Los Angeles Directory Co.
1950	REED D C R	Pacific Telephone
1948	Reed D C	Los Angeles Directory Co.
1944	Real Jas	R. L. Polk & Co.
1939	Reed DC	Los Angeles Directory Co.
1931	Watkins R A	Los Angeles Directory Co.

1888 MYRTLE AVE

Year	Uses	Source
1935	Carter H	Los Angeles Directory Co.

1895 MYRTLE AVE

Year	Uses	Source
2006	No Current Listing	Haines Company, Inc.
2000	X 19TH E	Haines
	XXXX	Haines
1991	Jenkins Janice	Pacific Bell
1969	HILL EDDIE	Pacific Telephone
1964	AEPPLI DOROTHY E	Pacific Telephone
1963	Morvest Jefferson	Pacific Telephone
1957	Wesner Ernest he	Pacific Telephone
	WESNER BARBARA A	Pacific Telephone
1952	Williams C	Los Angeles Directory Co.
1950	JOHANSEN NANCY RENE R	Pacific Telephone
1948	Smock C E	Los Angeles Directory Co.
1944	ASmock C E	R. L. Polk & Co.
1939	Wicker C A	Los Angeles Directory Co.
1935	Wicker C A	Los Angeles Directory Co.
1931	Murray G M	Los Angeles Directory Co.

FINDINGS

1897 MYRTLE AVE

Year	Uses	Source
1963	Roman Naopleon	Pacific Telephone

1900 MYRTLE AVE

Year	Uses	Source
2006	a SALAZAR Allredo	Haines Company, Inc.
2000	ROMERO Ernesto	Haines
1985	Mock Ben	Pacific Bell
	MOCK BEN	Pacific Bell
1980	MOCK BEN	Pacific Telephone
	Mock Ben	Pacific Telephone
1975	MOCK BEN	Pacific Telephone
	Mock Ben	Pacific Telephone
1969	MOCK BEN	Pacific Telephone
1964	MOCK BEN	Pacific Telephone
1963	Robertson Emmett J	Pacific Telephone
1960	ROBERTSON E J	Pacific Telephone
1957	ROBERTSON EJ	Pacific Telephone
	Robertson Emmett J	Pacific Telephone
1952	Jones W W	Los Angeles Directory Co.
1950	JONES WALTER W R	Pacific Telephone
1948	Jones W W	Los Angeles Directory Co.
1944	AJones W W	R. L. Polk & Co.
1939	Jones W W	Los Angeles Directory Co.
1935	Jones W W o	Los Angeles Directory Co.
1931	Jones WV W to	Los Angeles Directory Co.

1870A MYRTLE AVE

Year	Uses	Source
1960	LEE DOROTHY	Pacific Telephone
	LEE MARION	Pacific Telephone

1847 1/2 MYRTLE AVE

Year	Uses	Source
1964	RAMBO JOHNNY M LONG BEACH	Pacific Telephone
1960	RAMBO JOHNNY M	Pacific Telephone
1954	BARNETT NORMAN E	R. L. Polk & Co.
1950	PAUL JOE M	Pacific Telephone

FINDINGS

N LINSLEY CT

1846 N LINSLEY CT

Year	Uses	Source
2006	a MORONES Rafael	Haines Company, Inc.

1847 N LINSLEY CT

Year	Uses	Source
2006	CHi SOLM Lucille	Haines Company, Inc.
	SOSAGem	Haines Company, Inc.

N Linsley Ct

1848 N Linsley Ct

Year	Uses	Source
2014	FUNKINSTUFF INC	EDR Digital Archive
2010	FUNKINSTUFF INC	EDR Digital Archive
	MAKES WORK	EDR Digital Archive

N LINSLEY CT

1849 N LINSLEY CT

Year	Uses	Source
2006	a TRIGUEROSJorge	Haines Company, Inc.

1850 N LINSLEY CT

Year	Uses	Source
2006	GOETTEL Klaus	Haines Company, Inc.

N Linsley Ct

1851 N Linsley Ct

Year	Uses	Source
2014	OLGUIN BOOKKEEPING & TAX SVC	EDR Digital Archive
2010	OLGUIN BOOKKEEPING & TAX SVC	EDR Digital Archive

N LINSLEY CT

1851 N LINSLEY CT

Year	Uses	Source
2006	OLGUINEmesl	Haines Company, Inc.
	BOOKEEPING & TAX	Haines Company, Inc.

Year	Uses	Source
2006	OLGUIN	Haines Company, Inc.
	THORNERon W	Haines Company, Inc.

1852 N LINSLEY CT

Year	Uses	Source
2006	AYALAJosefina	Haines Company, Inc.

1853 N LINSLEY CT

Year	Uses	Source
2006	OWARNERMary	Haines Company, Inc.

1854 N LINSLEY CT

Year	Uses	Source
2006	GOETTELKlaus	Haines Company, Inc.

1855 N LINSLEY CT

Year	Uses	Source
2006	WILSON William	Haines Company, Inc.

1856 N LINSLEY CT

Year	Uses	Source
2006	GOETTELKlaus	Haines Company, Inc.

1857 N LINSLEY CT

Year	Uses	Source
2006	e PRUITTOngree	Haines Company, Inc.

OLIVE AVE

1800 OLIVE AVE

Year	Uses	Source
1944	Dunbar C L	R. L. Polk & Co.
1939	Weaver C G	Los Angeles Directory Co.
1935	Wills J T	Los Angeles Directory Co.
1931	Wills J T a	Los Angeles Directory Co.
1924	J T Wills	Los Angeles Directory Co.

1808 OLIVE AVE

Year	Uses	Source
2006	No Current Listing	Haines Company, Inc.
1985	HARRIS RUTH	Pacific Bell

FINDINGS

Year	Uses	Source
1985	Harris Ruth	Pacific Bell
1980	Harris Ruth	Pacific Telephone
1975	Harris Ruth	Pacific Telephone
	HARRIS RUTH	Pacific Telephone
1969	JARRETT MABEL MRS	Pacific Telephone
1963	Vacant	Pacific Telephone
1957	Baler Claude A he	Pacific Telephone
1952	Vacant	Los Angeles Directory Co.
1948	s Mves 3 H	Los Angeles Directory Co.
1944	Asman C G	R. L. Polk & Co.
1939	Boharques H L	Los Angeles Directory Co.
1935	Bohorqucs Henry	Los Angeles Directory Co.
1931	Tuttle A J	Los Angeles Directory Co.

1809 OLIVE AVE

Year	Uses	Source
2006	ISASJ Naltividad	Haines Company, Inc.
2000	ISAS J Natividad	Haines
1991	Isas J Natividad	Pacific Bell
1985	ISAS J NATIVIDAD	Pacific Bell
	Isas J Natividad	Pacific Bell
1980	Ergonian Chas	Pacific Telephone
1975	Erganian Chas	Pacific Telephone
	ERGANIAN CHAS	Pacific Telephone
1969	ERGANIAN STANIK MRS	Pacific Telephone
1963	Erganian Stanik Mrs GA	Pacific Telephone
1957	Erganian Stanik Mrs he	Pacific Telephone
1952	Erganian Sateik Mrs	Los Angeles Directory Co.
1948	Erganian Sapik	Los Angeles Directory Co.
1944	Satenik Erganian Mrs	R. L. Polk & Co.
1939	Erganian Satenik Mrs	Los Angeles Directory Co.
1935	Smith M J Mrs	Los Angeles Directory Co.
1931	Foye Henry	Los Angeles Directory Co.
1924	B 4 B Edwards	Los Angeles Directory Co.

1810 OLIVE AVE

Year	Uses	Source
2006	No Current Listing	Haines Company, Inc.
2000	XXXX	Haines

FINDINGS

Year	Uses	Source
1969	BERRYHILL WALTER	Pacific Telephone
1963	Vacant	Pacific Telephone
1957	Vacant	Pacific Telephone
1952	Howard Bernice Mrs	Los Angeles Directory Co.
1948	AWilliams Roger	Los Angeles Directory Co.
1944	Lang W K	R. L. Polk & Co.
1939	Vacant	Los Angeles Directory Co.
1935	Vacant	Los Angeles Directory Co.
1931	Carpenter Richd	Los Angeles Directory Co.
1924	Mrs MECurry	Los Angeles Directory Co.

1812 OLIVE AVE

Year	Uses	Source
2006	No Current Listing	Haines Company, Inc.
1975	COLE MERCIA B	Pacific Telephone
	Cole Mercia B	Pacific Telephone
1969	PETTINGILL OSCAR	Pacific Telephone
1963	Vacant	Pacific Telephone
1957	Thorne June R Mrs he	Pacific Telephone
1952	Thorne J R Mrs	Los Angeles Directory Co.
1948	Baker IC T	Los Angeles Directory Co.
1944	Baker K T	R. L. Polk & Co.
1939	Thorne J R Mrs	Los Angeles Directory Co.
1935	Vacant	Los Angeles Directory Co.

1814 OLIVE AVE

Year	Uses	Source
2000	BETANCOURT Andres	Haines
1969	MOORE ESTHER B MRS	Pacific Telephone
1963	Farmer Bearl	Pacific Telephone
1957	Vacant	Pacific Telephone
1952	Koci R A	Los Angeles Directory Co.
1948	Koci R A	Los Angeles Directory Co.
1944	Koci R A	R. L. Polk & Co.
1939	Bastion M B Mrs	Los Angeles Directory Co.
1935	Jones B E Mrs	Los Angeles Directory Co.
1931	Potter G A	Los Angeles Directory Co.

FINDINGS

1816 OLIVE AVE

Year	Uses	Source
1944	Tighe A L	R. L. Polk & Co.

Olive Ave

1819 Olive Ave

Year	Uses	Source
2014	LIFE TABERNACLE PENTECOSTAL CH	EDR Digital Archive
2010	LIFE TABERNACLE PENTECOSTAL CH	EDR Digital Archive

OLIVE AVE

1819 OLIVE AVE

Year	Uses	Source
2006	MARTIN Oscar	Haines Company, Inc.
2000	MORRIS Betty	Haines
	PRUITT Joyce 562 591 1 S	Haines
1991	Lopez Ismael	Pacific Bell
1985	JIMENEZ FRANCISCO	Pacific Bell
	Jimenez Francisco	Pacific Bell
1969	MORRIS NATHL B REV	Pacific Telephone
	A WALDON RAYMOND	Pacific Telephone
	B EOERSON MYRTLE MRS	Pacific Telephone
1963	Powell Edw F G	Pacific Telephone
	a Chassot Henri	Pacific Telephone
	b Stickler Robt B G	Pacific Telephone
1957	Thompson Norman A he	Pacific Telephone
	b Piper Ralph	Pacific Telephone
1952	Thompson C DR	Los Angeles Directory Co.
1948	194 Henthorn KC C	Los Angeles Directory Co.
1944	Henthorn K C	R. L. Polk & Co.
1939	Simpson A W	Los Angeles Directory Co.
1935	Carson W C	Los Angeles Directory Co.
1931	Vacant	Los Angeles Directory Co.
1924	G THam	Los Angeles Directory Co.

1825 OLIVE AVE

Year	Uses	Source
2006	GOMEZMartina	Haines Company, Inc.

FINDINGS

Year	Uses	Source
2000	ISAS Porfirio	Haines
	ARREGUIN Silvia	Haines
1991	Gomez Martina	Pacific Bell
	Curiel Fidel	Pacific Bell
1969	THOMAS EMMA MRS	Pacific Telephone
1963	1/2 Matthews John	Pacific Telephone
	Osborne Maude Mrs G	Pacific Telephone
1957	Osborne Richd L he	Pacific Telephone
1952	Osborne R L	Los Angeles Directory Co.
1948	1/2 s Hamilton Edith Mrs	Los Angeles Directory Co.
	S 4 Osborne R L	Los Angeles Directory Co.
1944	1/2 Dalrymple D E Mrs	R. L. Polk & Co.
	AOsborne R L	R. L. Polk & Co.
1939	1/2 Dairymple Dora Mrs	Los Angeles Directory Co.
	sosborne R L	Los Angeles Directory Co.
1935	1/2 Mc Coni K II Ruse Mrs nurse	Los Angeles Directory Co.
	Osborne It L o	Los Angeles Directory Co.
1931	Osborne R L a	Los Angeles Directory Co.
	Dyer Ellen Mrs	Los Angeles Directory Co.
1924	Prcd Westman	Los Angeles Directory Co.

1826 OLIVE AVE

Year	Uses	Source
2000	MARTINEZ Francisco	Haines
	SOLANO Oscar	Haines
1991	Rosales Jose L	Pacific Bell
	Solano Danl G	Pacific Bell
1985	Camacho Antonio	Pacific Bell
	Solano Danl G	Pacific Bell
	CAMACHO ANTONIO	Pacific Bell
	SOLANO DANL G	Pacific Bell
1980	Thomas Sandra Faye	Pacific Telephone
	Wallace Philip	Pacific Telephone
1975	COLE DAVID A	Pacific Telephone
	HILLIARD E	Pacific Telephone
	Cole David A	Pacific Telephone
	Hilliard E	Pacific Telephone
1963	Calvert Court Apartments G	Pacific Telephone
	Phifer Garnett Mrs	Pacific Telephone

FINDINGS

Year	Uses	Source
1963	Bender Wm	Pacific Telephone
	Vacant	Pacific Telephone
	Mays Irene Mrs	Pacific Telephone
	Hatfield Pete	Pacific Telephone
	Freshwater Earl	Pacific Telephone
	Vacant	Pacific Telephone
	Bassiel Norma	Pacific Telephone
	Vacant	Pacific Telephone
	Casteel Laura Mrs	Pacific Telephone
1957	Calvert Court Apartments	Pacific Telephone
	Bohannon Henry E	Pacific Telephone
	Bolton Mildred	Pacific Telephone
	Palmer Geo W	Pacific Telephone
	Wycoff Dan	Pacific Telephone
	Sims Robt	Pacific Telephone
	Manolas Andrew he	Pacific Telephone
	Ganschow Edw	Pacific Telephone
	Prince Don	Pacific Telephone
	Vacantt	Pacific Telephone
	Nowack Bert	Pacific Telephone
1952	Calvert Court Apartments	Los Angeles Directory Co.
	Anderson John H	Los Angeles Directory Co.
	Ballanger Lupe	Los Angeles Directory Co.
	Barrett H C	Los Angeles Directory Co.
	Blakemore M F Mrs Kane A M Mrs	Los Angeles Directory Co.
	Kerns D E	Los Angeles Directory Co.
	Kerns Floyd	Los Angeles Directory Co.
	Marchino W J	Los Angeles Directory Co.
	Romine M B Mrs mgr	Los Angeles Directory Co.
1948	Hendrickson Irma Mrs	Los Angeles Directory Co.
	Huddleston C L	Los Angeles Directory Co.
	Jackline C F	Los Angeles Directory Co.
	AKane A M Mrs	Los Angeles Directory Co.
	Lichtenberger Jos	Los Angeles Directory Co.
	ALinnens W E	Los Angeles Directory Co.
	Millison Richard	Los Angeles Directory Co.
	Mrocyskowski Alex	Los Angeles Directory Co.
	Romine H J	Los Angeles Directory Co.

FINDINGS

Year	Uses	Source
1944	Calvert Court	R. L. Polk & Co.
	AEnnis M J	R. L. Polk & Co.
1939	ACalvert Court	Los Angeles Directory Co.
	Evans D W	Los Angeles Directory Co.
	Lang W E	Los Angeles Directory Co.
	Mo Cubrey L F	Los Angeles Directory Co.
	Metheir Louise	Los Angeles Directory Co.
	Miller Hazel L	Los Angeles Directory Co.
	Patchin Freda Mrs	Los Angeles Directory Co.
	ARomine H J	Los Angeles Directory Co.
1935	Calvert Court	Los Angeles Directory Co.
	Bridges Helen Mrs	Los Angeles Directory Co.
	Brown Frank	Los Angeles Directory Co.
	Crosby HI E	Los Angeles Directory Co.
	I Gibbon A W	Los Angeles Directory Co.
	Guthrie A L	Los Angeles Directory Co.
	Ingram J It	Los Angeles Directory Co.
	Mathis 1 H	Los Angeles Directory Co.
	Romine H J	Los Angeles Directory Co.
	onen Prudence Mrs	Los Angeles Directory Co.
1931	Calvert Court	Los Angeles Directory Co.
	Anderson I V	Los Angeles Directory Co.
	Castle T M o	Los Angeles Directory Co.
	King Clarence	Los Angeles Directory Co.
	Shannon H M	Los Angeles Directory Co.
1924	Calvert Court	Los Angeles Directory Co.

1827 OLIVE AVE

Year	Uses	Source
2006	No Current Listing	Haines Company, Inc.
2000	PENA A	Haines
1985	Craig Rita Renee	Pacific Bell
	CRAIG RITA RENEE	Pacific Bell
1980	Switzer J L	Pacific Telephone
1969	GRAY WM J	Pacific Telephone
1963	Leigh James	Pacific Telephone
1957	Smith Clarence W	Pacific Telephone
1952	Miller Edw	Los Angeles Directory Co.
1944	Goodyear T W	R. L. Polk & Co.

FINDINGS

Year	Uses	Source
1939	Beach G C	Los Angeles Directory Co.
1935	Waldron Effic Mr I	Los Angeles Directory Co.
1931	ODell Alice Mrs	Los Angeles Directory Co.
1924	R 14 Osborne	Los Angeles Directory Co.

1828 OLIVE AVE

Year	Uses	Source
2006	JONESAntolanio	Haines Company, Inc.
2000	JONES Antonio	Haines
1975	KENNION J	Pacific Telephone
	Kennion J	Pacific Telephone
1969	KNIGHT HENRY	Pacific Telephone
	WANDAS BEAUTY NOOK	Pacific Telephone
1963	Browning Thaddius S G	Pacific Telephone
1957	Browning Thaddius AB E	Pacific Telephone
	BROWNING	Pacific Telephone
1952	Browning T S	Los Angeles Directory Co.
1948	i Sxts Bownimg T a	Los Angeles Directory Co.
1944	Fulton M L Mrs	R. L. Polk & Co.
1939	Fulton M L Mrs	Los Angeles Directory Co.
1935	Fulton M L Mrs o	Los Angeles Directory Co.
1931	Fulton John o	Los Angeles Directory Co.
1924	John Fulton	Los Angeles Directory Co.

1832 OLIVE AVE

Year	Uses	Source
1957	Allen Dorothy Mrs	Pacific Telephone

1833 OLIVE AVE

Year	Uses	Source
2006	ISASMartha 00 i	Haines Company, Inc.
2000	ISAS Enrique	Haines
1985	Isas Enrique	Pacific Bell
	ISAS ENRIQUE	Pacific Bell
1980	ISAS ENRIQUE	Pacific Telephone
	Isas Enrique	Pacific Telephone
1969	SCHMIOT JACK E	Pacific Telephone
1963	Miller Jack	Pacific Telephone
1952	Allen R W	Los Angeles Directory Co.

FINDINGS

Year	Uses	Source
1948	AAllen R W	Los Angeles Directory Co.
1944	Allen R W	R. L. Polk & Co.
1939	AAllen R W	Los Angeles Directory Co.
1935	Allen B 1 W o	Los Angeles Directory Co.
1931	Allen R W	Los Angeles Directory Co.
1924	Flora M Terrill	Los Angeles Directory Co.

1834 OLIVE AVE

Year	Uses	Source
2000	XXXX	Haines
1969	WASHINGTON CHALIE MAE MRS	Pacific Telephone
1963	Russell John	Pacific Telephone
1957	Jac Qbson Joe R he	Pacific Telephone
1952	Jacobson J R	Los Angeles Directory Co.
1944	A 4 Shadowens R C	R. L. Polk & Co.
1939	AJones G E	Los Angeles Directory Co.
1935	Erganian Satenik Mrs	Los Angeles Directory Co.
1931	Oliphant J I	Los Angeles Directory Co.

1836 OLIVE AVE

Year	Uses	Source
2006	LUNAGonzalo	Haines Company, Inc.
2000	LEWIS Narris	Haines
1985	WEBB JAS L JR	Pacific Bell
	Webb Jas L Jr	Pacific Bell
1980	Webb Jas L Jr	Pacific Telephone
1969	COOK ANN MRS	Pacific Telephone
1963	Smith Joseph	Pacific Telephone

1837 OLIVE AVE

Year	Uses	Source
2006	SENENAM Mcdonald	Haines Company, Inc.
2000	SALAZAR Rafael	Haines
1975	DENNIS MARY	Pacific Telephone
	Dennis Mary	Pacific Telephone
1969	ALLEN ELMER	Pacific Telephone
	COLEY STACY	Pacific Telephone
1963	Thompson Winnifred A Mrs G	Pacific Telephone
1957	Thompson Winnifred A Mrs he	Pacific Telephone

FINDINGS

Year	Uses	Source
1952	Mc Crary D C	Los Angeles Directory Co.
1948	Mc Crary D C	Los Angeles Directory Co.
1944	Clark A G AR	R. L. Polk & Co.
1939	Clark G A	Los Angeles Directory Co.
1935	Brooks W	Los Angeles Directory Co.
1931	Zangger Gottfried o	Los Angeles Directory Co.
1924	Lueile Wilkey	Los Angeles Directory Co.

1838 OLIVE AVE

Year	Uses	Source
1952	Vacant	Los Angeles Directory Co.

1844 OLIVE AVE

Year	Uses	Source
1952	Whitnev M J Mrs	Los Angeles Directory Co.

1845 OLIVE AVE

Year	Uses	Source
2006	MCCAFFERTY Billie	Haines Company, Inc.
2000	MCCAFFERTY Billie	Haines
1991	Mc Cafferty Billie J	Pacific Bell
1985	Mc Cafferty Billie J	Pacific Bell
	MCCAFFERTY BILLIE J	Pacific Bell
1969	BAKER ABR L	Pacific Telephone
1963	Baker Abr L G	Pacific Telephone
1957	Welch Pearl H Mrs AHEE	Pacific Telephone
1952	Welch P H Mrs	Los Angeles Directory Co.
1948	Welch P H Mrs	Los Angeles Directory Co.
1944	Welch P H MrsR	R. L. Polk & Co.
1939	Welch P H Mrs	Los Angeles Directory Co.
1935	Welch P H Mrs o	Los Angeles Directory Co.
1931	Welch P H Mrs o	Los Angeles Directory Co.
1924	L WWelch	Los Angeles Directory Co.

1846 OLIVE AVE

Year	Uses	Source
2006	MARTIN Linda	Haines Company, Inc.
	PEREZ Ismael	Haines Company, Inc.
	RAMIREZ Herman	Haines Company, Inc.
	REYNOSO Gabnela	Haines Company, Inc.

FINDINGS

Year	Uses	Source
2000	APARTMENTS ARANA Iliam O	Haines
	ARMENDA Juan	Haines
	CANTORAN Joel	Haines
	RAMIREZ Miriam	Haines
	VERDUZCO Maria De	Haines
	CASTILLO Maria	Haines
	XXXX	Haines
	CID Jose Luis	Haines
	RAMIREZ Juan	Haines
	XXXX	Haines
	XXXX	Haines
	GOMEZ Erika	Haines
	OROZCO Jesus	Haines
	KANG Pea	Haines
	KANG Pea	Haines
	TITH Tony	Haines
	HENG David	Haines
	MEAS Khim	Haines
	YIM Sameth	Haines
	XXXX	Haines
	JOHNSON Earnest	Haines
	HIRK Randy	Haines
	POLK M	Haines
	REESE Catherine	Haines
	X 19TH E	Haines
	LOPEZ Griseida	Haines
	GOMEZ Homobono	Haines
	POWELL Len E	Haines
	HAWKINS Mamie L	Haines
	MILLER John	Haines
	XXXX	Haines
	MOSS George	Haines
1991	Cook Randy	Pacific Bell
	Cortez Alberto	Pacific Bell
	Iniguez Amalia	Pacific Bell
1985	GARCIA RUBEN D	Pacific Bell
	INIGUEZ AMALIA	Pacific Bell
	Garcia Ruben D	Pacific Bell

FINDINGS

Year	Uses	Source
1980	GARCIA JOSE	Pacific Telephone
	Garcia Jose	Pacific Telephone
	Hernandez Evangelina	Pacific Telephone
1975	Jackson Sell	Pacific Telephone
	Jackson Willie	Pacific Telephone
	JACKSON WILLIE	Pacific Telephone
1969	PLACENTIA RANCH HOMES	Pacific Telephone
	GILMORE DAVID L	Pacific Telephone
	VACANT	Pacific Telephone
	DIXON DONNA M MRS	Pacific Telephone
	VACANT	Pacific Telephone
	S VACANT	Pacific Telephone
	JOHNSON LOUISE MRS	Pacific Telephone
	SMITH LARRY e JACKSON WM P	Pacific Telephone
	VACANT	Pacific Telephone
	VACANT	Pacific Telephone
1963	Placentia Ranch Home Apts G	Pacific Telephone
	Dees Earl	Pacific Telephone
	Lutrell Marjorie Mrs	Pacific Telephone
	Souddress Richd	Pacific Telephone
	Flood Roy	Pacific Telephone
	Bell T J	Pacific Telephone
	Martin Donald E	Pacific Telephone
	Artz John	Pacific Telephone
	Porter Phillip	Pacific Telephone
	Welver Joe	Pacific Telephone
	Smith Robt	Pacific Telephone
1957	Oliva Court Apartments	Pacific Telephone
	Roberts Lela Mrs	Pacific Telephone
	Default Chas	Pacific Telephone
	Grote Otto he	Pacific Telephone
	Olson Gordon P he	Pacific Telephone
	Tucker John	Pacific Telephone
	Thompson Vernon L	Pacific Telephone
	Crites MW	Pacific Telephone
	Leisge Gertrude Mrs	Pacific Telephone
	Vann Chas C	Pacific Telephone
	Russell John S he	Pacific Telephone

FINDINGS

Year	Uses	Source
1952	Oliva Court Apartments	Los Angeles Directory Co.
	Beman E E Mrs	Los Angeles Directory Co.
	Dahms G J	Los Angeles Directory Co.
	Davidson Florence Mrs Davis John	Los Angeles Directory Co.
	Gust W	Los Angeles Directory Co.
	Hester R S John Sami	Los Angeles Directory Co.
	Layton J M	Los Angeles Directory Co.
	Leisge G B Mrs	Los Angeles Directory Co.
1948	Oliva Court Apartments	Los Angeles Directory Co.
	Dennis A B Mrs	Los Angeles Directory Co.
	AEvans Chas	Los Angeles Directory Co.
	Grabham Win	Los Angeles Directory Co.
	Hineman John	Los Angeles Directory Co.
	Holmes Jos	Los Angeles Directory Co.
	Matson Harding	Los Angeles Directory Co.
1944	Olive	R. L. Polk & Co.
1939	Oliva Court	Los Angeles Directory Co.
	ACrawford J H	Los Angeles Directory Co.
	Gibson Matie Mrs	Los Angeles Directory Co.
	Lewis Grant	Los Angeles Directory Co.
	Mead C D	Los Angeles Directory Co.
	Morris Fred	Los Angeles Directory Co.
	Saunders Ray	Los Angeles Directory Co.
	Stoner P N	Los Angeles Directory Co.
1935	Olivia Court	Los Angeles Directory Co.
	Abanatha C T	Los Angeles Directory Co.
	Andcraon Walter	Los Angeles Directory Co.
	Baker Dollie Mrs	Los Angeles Directory Co.
	Martin C C	Los Angeles Directory Co.
	Me Neel Edw	Los Angeles Directory Co.
	Stone H E Mrs	Los Angeles Directory Co.
	Warshain Kenneth	Los Angeles Directory Co.
1931	Olivia Court	Los Angeles Directory Co.
	Drips L A Mrs	Los Angeles Directory Co.
1924	Olivia Court	Los Angeles Directory Co.

1848 OLIVE AVE

Year	Uses	Source
2006	CASTILLO Maria	Haines Company, Inc.

Year	Uses	Source
2006	GUTIERREZSocrro	Haines Company, Inc.
1991	Zavala Rigoberto	Pacific Bell
1969	CECILIA ROBT	Pacific Telephone
1963	OConnell Danl G	Pacific Telephone
1952	Phillips H W	Los Angeles Directory Co.
1948	Buehler JB	Los Angeles Directory Co.

Olive Ave

1850 Olive Ave

Year	Uses	Source
2010	CRYSTAL CLEAN PRODUCTIONS	EDR Digital Archive

OLIVE AVE

1850 OLIVE AVE

Year	Uses	Source
2006	MALONE Crystal	Haines Company, Inc.
1980	Cooper Lawrence	Pacific Telephone
	Woolley Alvin J	Pacific Telephone
	COOPER LAWRENCE	Pacific Telephone
1975	CARTER EDW JOS	Pacific Telephone
	Carter Edw Jos	Pacific Telephone
1969	KYLES JOHN W	Pacific Telephone
1963	Maldonado Joseph	Pacific Telephone
1957	Johnson ELIs he	Pacific Telephone
1952	Rice M L Mrs	Los Angeles Directory Co.
1948	Hodges Peggy Y	Los Angeles Directory Co.
1939	Griffin Walter	Los Angeles Directory Co.
1935	Smith P J Mrs	Los Angeles Directory Co.
1931	Smith Phoebe Mrs	Los Angeles Directory Co.
	Ledford W B	Los Angeles Directory Co.
1924	HSmith	Los Angeles Directory Co.

1851 OLIVE AVE

Year	Uses	Source
2006	SIDi Ineva	Haines Company, Inc.
	CIDt Jose	Haines Company, Inc.
1969	SOLOS OLIVER	Pacific Telephone
1963	Lampe Ralph S G	Pacific Telephone

FINDINGS

Year	Uses	Source
1957	Jacobson H Carlton he	Pacific Telephone
	JACOBSON H CARLTON	Pacific Telephone
1952	Jacobson H C	Los Angeles Directory Co.
1948	AJacobson H C	Los Angeles Directory Co.
1944	Jacobson H C	R. L. Polk & Co.
1939	Brewington L	Los Angeles Directory Co.
1935	Smitheran Wm	Los Angeles Directory Co.
1931	Bravinder L A Mrs o	Los Angeles Directory Co.
1924	Tranent	Los Angeles Directory Co.

1853 OLIVE AVE

Year	Uses	Source
2006	ORTIZ Victor	Haines Company, Inc.
1969	BLANCO GERVA MRS	Pacific Telephone
1963	Blanco Geo G	Pacific Telephone
1957	Schwaner Harry 0 he	Pacific Telephone
1952	Schwaner H O	Los Angeles Directory Co.
1948	ASchwaner H O	Los Angeles Directory Co.
1944	ASchwaner H	R. L. Polk & Co.
1939	AGatley F L	Los Angeles Directory Co.
1935	Kiser B L	Los Angeles Directory Co.
1931	Rae E W	Los Angeles Directory Co.
1924	P G Whitney	Los Angeles Directory Co.

1858 OLIVE AVE

Year	Uses	Source
2006	No Current Listing	Haines Company, Inc.
1975	Hines Y	Pacific Telephone
1969	TAYLOR SALLY MRS	Pacific Telephone
1963	Kutil Mary E Mrs	Pacific Telephone
1957	Turner Zelah B he	Pacific Telephone
1952	Muiiy R D	Los Angeles Directory Co.
1948	ALeasure R W	Los Angeles Directory Co.
1944	ALeasure R W	R. L. Polk & Co.

1860 OLIVE AVE

Year	Uses	Source
1969	VACANT	Pacific Telephone
1963	Padille Richd	Pacific Telephone

FINDINGS

Year	Uses	Source
1957	Vacant	Pacific Telephone
1952	Lta WBo n M D	Los Angeles Directory Co.
1948	Burgett C L	Los Angeles Directory Co.
1944	Stone F P	R. L. Polk & Co.
1939	Hood C B	Los Angeles Directory Co.
1935	Vacant	Los Angeles Directory Co.
1931	Fuller F V	Los Angeles Directory Co.
1924	G Ketelsen	Los Angeles Directory Co.

1862 OLIVE AVE

Year	Uses	Source
2006	PINEDA Angel	Haines Company, Inc.
1985	MC CORNELL OLLIE	Pacific Bell
	Mc Cornell Ollie	Pacific Bell
1980	Mc Cornell Ollie	Pacific Telephone
	MCCORNELL OLLIE	Pacific Telephone
1975	MCCORNELL LEWIS	Pacific Telephone
	MCCORNELL OLLIE	Pacific Telephone
	Mc Cornell Lewis	Pacific Telephone
	Mc Cornell Ollie	Pacific Telephone
1969	VACANT	Pacific Telephone
1963	Watts Mercille Mrs	Pacific Telephone
1957	Shumaker Jack	Pacific Telephone
1952	Millmore Hilda Mrs	Los Angeles Directory Co.
1948	AMillmore Hilda Mrs	Los Angeles Directory Co.
1944	Healy S	R. L. Polk & Co.

1864 OLIVE AVE

Year	Uses	Source
2006	No Current Listing	Haines Company, Inc.
1991	Bowens Thelma	Pacific Bell
1963	Vacant	Pacific Telephone
1957	Davis John he	Pacific Telephone
1952	Meyer R L	Los Angeles Directory Co.
1948	Meyer RL	Los Angeles Directory Co.

1865 OLIVE AVE

Year	Uses	Source
2006	OROZCOFlorenaa	Haines Company, Inc.

FINDINGS

Year	Uses	Source
2006	GOMEZEnka	Haines Company, Inc.
1975	Brown Jean M	Pacific Telephone
	BROWN JEAN M	Pacific Telephone
1969	DENMARK MINNIE MRS S	Pacific Telephone
1963	Bradford Cecil D	Pacific Telephone
	1/2 Vacant	Pacific Telephone
1957	No Return	Pacific Telephone
1952	Newby M J	Los Angeles Directory Co.
1948	Freenor M E Mrs	Los Angeles Directory Co.
	1/2 i AAHughes J M	Los Angeles Directory Co.
1944	Spainhour W B	R. L. Polk & Co.
	1/2 AWade Dani	R. L. Polk & Co.
1939	ACrosby H EB	Los Angeles Directory Co.
	1/2 Johnson Robt	Los Angeles Directory Co.
1935	Grcenig Clarence	Los Angeles Directory Co.
	1/2 Vacant	Los Angeles Directory Co.
1931	Green B J	Los Angeles Directory Co.
	1/2 Simonsen B	Los Angeles Directory Co.
1924	Ed Bum Kardner	Los Angeles Directory Co.
	A Ld Fleming	Los Angeles Directory Co.

1866 OLIVE AVE

Year	Uses	Source
2006	KANG Chnslina	Haines Company, Inc.
1991	Kang Pea	Pacific Bell
1985	Ramos Lauriano	Pacific Bell
	RAMOS LAURIANO	Pacific Bell
1969	WASHINGTON GEO	Pacific Telephone
1963	Dalton Jeraldine Mrs	Pacific Telephone
1957	Goad Lily Mrs	Pacific Telephone
1952	Hall H W	Los Angeles Directory Co.
1948	Guesno AP	Los Angeles Directory Co.
1944	Clymore N A	R. L. Polk & Co.
1939	Rapuano F A	Los Angeles Directory Co.
1935	Muagrove E W	Los Angeles Directory Co.
1931	Waters J C	Los Angeles Directory Co.
1924	MA 1 lopson	Los Angeles Directory Co.

FINDINGS

1868 OLIVE AVE

Year	Uses	Source
2006	o KANG Pe	Haines Company, Inc.
1985	Medina Maria Luisa	Pacific Bell
	MEDINA MARIA LUISA	Pacific Bell
1963	Miller Madge E Mrs G	Pacific Telephone
1957	Miller Madge Mrs he	Pacific Telephone
1952	Miller W C	Los Angeles Directory Co.
1948	AMiller W C	Los Angeles Directory Co.
1944	Davis M H	R. L. Polk & Co.
1939	Crawford W W Mrs	Los Angeles Directory Co.
1935	Priem John	Los Angeles Directory Co.
1931	Burgoyne C B	Los Angeles Directory Co.
1924	S C B llurgoyne	Los Angeles Directory Co.

Olive Ave

1871 Olive Ave

Year	Uses	Source
2010	BUTH BUNHEAN	EDR Digital Archive

OLIVE AVE

1871 OLIVE AVE

Year	Uses	Source
2006	BUTHBunbong	Haines Company, Inc.
1963	Hooker Theresa Mrs G	Pacific Telephone
1957	Hooker Theresa R Mrs he	Pacific Telephone
1952	Hooker Teresa Mrs	Los Angeles Directory Co.
1948	Hooker E M	Los Angeles Directory Co.
1944	Wade T L	R. L. Polk & Co.
1939	AHooker E M	Los Angeles Directory Co.
1935	Hooker B M o	Los Angeles Directory Co.
	Hooker Marjorie	Los Angeles Directory Co.
1931	Hooker E M o	Los Angeles Directory Co.
1924	1 NRoot	Los Angeles Directory Co.

1872 OLIVE AVE

Year	Uses	Source
2006	KHEMKunthea	Haines Company, Inc.

FINDINGS

Year	Uses	Source
1991	Hin Nearin	Pacific Bell
	Sorn Leng	Pacific Bell
1985	ACTION PRESS INCOME TAX & BOOKKEEPING SERVICE	Pacific Bell
	MAYERS EMMA	Pacific Bell
	Action Press Income Tax & Bookkeeping Service	Pacific Bell
	Mayers Emma	Pacific Bell
1980	Ivory Early	Pacific Telephone
1975	Harmon Dorothy	Pacific Telephone
	HARMON DOROTHY	Pacific Telephone
1963	Evans Arth G	Pacific Telephone
1957	Hall Leonard G he	Pacific Telephone
1952	Hall L G	Los Angeles Directory Co.
1948	AHall L G	Los Angeles Directory Co.
1944	Hall L G	R. L. Polk & Co.
1939	APriddle A HR	Los Angeles Directory Co.
1935	Prid 4le A H o	Los Angeles Directory Co.
1931	Johnson L D o	Los Angeles Directory Co.
1924	A H 1riddle	Los Angeles Directory Co.

1877 OLIVE AVE

Year	Uses	Source
2006	KEO Buffett	Haines Company, Inc.
1985	SENG BUN THAI	Pacific Bell
	Seng Bun Thai	Pacific Bell
1980	PELLUM JOHN D	Pacific Telephone
	Pellum John D	Pacific Telephone
1975	Pellum John D	Pacific Telephone
1969	PEWLUM JOHN	Pacific Telephone
1963	Schumacher Joseph G	Pacific Telephone
1957	Schumacher Jos he	Pacific Telephone
1952	Schumacher Jos	Los Angeles Directory Co.
1948	ANorthrop V M Mrs	Los Angeles Directory Co.
1944	Nilelson N W	R. L. Polk & Co.
1939	Neilson N W	Los Angeles Directory Co.
1935	Knight W S	Los Angeles Directory Co.
1931	Westerman John	Los Angeles Directory Co.
1924	L C Doan	Los Angeles Directory Co.

FINDINGS

1879 OLIVE AVE

Year	Uses	Source
2006	No Current Listing	Haines Company, Inc.
1991	Nou Savun	Pacific Bell
1980	Watson Shirley	Pacific Telephone
1969	CHAVEZ LEONARDO	Pacific Telephone
1963	Bunnell Margt Mrs	Pacific Telephone
1957	Grasso Patk L he	Pacific Telephone
1952	Winslow L V	Los Angeles Directory Co.
1948	ANielson N W	Los Angeles Directory Co.

1884 OLIVE AVE

Year	Uses	Source
2006	JOHNSONFlonda	Haines Company, Inc.
1991	Johnson Florida	Pacific Bell
1985	JOHNSON FLORIDA	Pacific Bell
	Johnson Florida	Pacific Bell
1975	KING MARTHA	Pacific Telephone
1969	WASHINGTON PRINCE	Pacific Telephone
1963	Hornby Thos E	Pacific Telephone
1957	Hornby Thos E	Pacific Telephone
1952	Fuller Eleanor	Los Angeles Directory Co.
1948	AFuller Eleoner Mrs	Los Angeles Directory Co.
1944	PFuller W D	R. L. Polk & Co.
1939	Fuller W D	Los Angeles Directory Co.
1935	Fuller W D 3 o	Los Angeles Directory Co.
1931	Fuller W D to	Los Angeles Directory Co.
1924	W 1 Fuller	Los Angeles Directory Co.

1885 OLIVE AVE

Year	Uses	Source
2006	No Current Listing	Haines Company, Inc.
1991	Long Sokhom	Pacific Bell
1969	S BLOW WM H	Pacific Telephone
	VANN RAY E	Pacific Telephone
1963	Vann Roy G	Pacific Telephone
	1/2 Barry Kane	Pacific Telephone
1957	Brady Carolyn C Mrs	Pacific Telephone
1952	Brady C G Mrs	Los Angeles Directory Co.
1948	1/2 AKrohn Eug Mrs	Los Angeles Directory Co.

FINDINGS

Year	Uses	Source
1948	Brady C G Mrs R	Los Angeles Directory Co.
1944	1/2 Griffin Sydney	R. L. Polk & Co.
	Brady C G Mrs	R. L. Polk & Co.
1939	1/2 Druhack Nick	Los Angeles Directory Co.
	ABrady Carolyn Mrs	Los Angeles Directory Co.
1935	1/2 Druhaek Ni k	Los Angeles Directory Co.
	Brady E 1 S o	Los Angeles Directory Co.
1931	1/2 Haynes C H	Los Angeles Directory Co.
1924	Mrs M B Hendricks	Los Angeles Directory Co.
	WECecil	Los Angeles Directory Co.

1887 OLIVE AVE

Year	Uses	Source
1963	Pignoto Bernice	Pacific Telephone
1957	Vacant	Pacific Telephone
1952	Vacant	Los Angeles Directory Co.
1948	ASchliebe M E	Los Angeles Directory Co.
1944	Melton Chas	R. L. Polk & Co.
1939	AGoddard R R	Los Angeles Directory Co.
1935	Myers Claudia Mrs	Los Angeles Directory Co.
1931	Brady E S	Los Angeles Directory Co.
1924	ES 14 Brady	Los Angeles Directory Co.

1895 OLIVE AVE

Year	Uses	Source
2006	POLKM	Haines Company, Inc.
	REESE Cathenne	Haines Company, Inc.
1991	Reese Catherine	Pacific Bell
1985	Reese Catherine	Pacific Bell
	REESE CATHERINE	Pacific Bell
1963	Vacant	Pacific Telephone
1957	Ryan Jas F he	Pacific Telephone
1952	Ryan J F	Los Angeles Directory Co.
1948	ASchliebe G A	Los Angeles Directory Co.
1944	Haynes E H Mrs	R. L. Polk & Co.
1939	Moen A D	Los Angeles Directory Co.
1935	Thompson H J	Los Angeles Directory Co.
1931	Hochstrasser T L	Los Angeles Directory Co.
1924	1 Merrill Moore	Los Angeles Directory Co.

FINDINGS

1898 OLIVE AVE

Year	Uses	Source
1935	Kurtz C W	Los Angeles Directory Co.

PACIFIC COAST HWY

1012 PACIFIC COAST HWY

Year	Uses	Source
1964	WHISTLER LIQUOR	Pacific Telephone

PACIFIC COAST HWY E

632 PACIFIC COAST HWY E

Year	Uses	Source
1969	VACANT	Pacific Telephone

717 PACIFIC COAST HWY E

Year	Uses	Source
2000	ROH Hiyong	Haines
	STATE CLEANERS & DRYR	Haines
1969	VACANT	Pacific Telephone

718 PACIFIC COAST HWY E

Year	Uses	Source
1969	LIME MOTEL	Pacific Telephone
	PHILLIPS ROY	Pacific Telephone

727 PACIFIC COAST HWY E

Year	Uses	Source
2000	RELIABLE GOLD EXCHANGE	Haines
1969	VACANT	Pacific Telephone
1957	Janeczko Andrew real est he	Pacific Telephone
1952	Weidenkeller A E barber	Los Angeles Directory Co.
1944	Weidenkeller A B barbe	R. L. Polk & Co.

730 PACIFIC COAST HWY E

Year	Uses	Source
2000	XXXX	Haines

731 PACIFIC COAST HWY E

Year	Uses	Source
2000	XXXX	Haines

FINDINGS

Year	Uses	Source
1969	CHURCH OF OCCULT SCIENCE	Pacific Telephone
1963	Church of Occult Science G	Pacific Telephone
	Baier Anitra Rev G	Pacific Telephone
1957	Church of Occult Science he	Pacific Telephone
1952	Church of Occult Science	Los Angeles Directory Co.
1944	Church of Occult Scienc	R. L. Polk & Co.

734 PACIFIC COAST HWY E

Year	Uses	Source
2000	XXXX	Haines
1969	LASLEY WILMA MRS	Pacific Telephone
	OLIVE MOTEL	Pacific Telephone
1963	Olive Motel HE	Pacific Telephone
	Hillpot Lela Mrs HE	Pacific Telephone
1957	Olive Motel ARE	Pacific Telephone
	Hillpot Lela Mrs he	Pacific Telephone
1944	Luckensmeier Mary Mrs	R. L. Polk & Co.

735 PACIFIC COAST HWY E

Year	Uses	Source
1969	FRANS TAVERN	Pacific Telephone
1963	Frans Tavern G	Pacific Telephone
1957	Sams Shoe Repairing	Pacific Telephone
1952	Siragusa S J shoe repr	Los Angeles Directory Co.
1944	Siragusa S G shoe repr	R. L. Polk & Co.

739 PACIFIC COAST HWY E

Year	Uses	Source
2000	ESTER BEAUTY SALON	Haines

741 PACIFIC COAST HWY E

Year	Uses	Source
1944	Noser J B gro	R. L. Polk & Co.

744 PACIFIC COAST HWY E

Year	Uses	Source
1952	Raptor Nick	Los Angeles Directory Co.
	Olive Motel	Los Angeles Directory Co.
1944	Avery A V	R. L. Polk & Co.
	Quinlan J J	R. L. Polk & Co.

FINDINGS

Year	Uses	Source
1944	Powell C M Mrs	R. L. Polk & Co.
	Mc Laughlin Nannie Mrs	R. L. Polk & Co.
	Hudson Wm	R. L. Polk & Co.
	Henrick F H	R. L. Polk & Co.
	Cox E W	R. L. Polk & Co.
	Bagwell J H	R. L. Polk & Co.
	Axthelm C W	R. L. Polk & Co.
	Adelle Court	R. L. Polk & Co.

745 PACIFIC COAST HWY E

Year	Uses	Source
2000	DANG Hai	Haines
	TEPATITLAN MARKET	Haines
1969	LA TOZA INN RESTR	Pacific Telephone
1963	Gays Cafe restr G	Pacific Telephone
1957	Hulls Cafe he	Pacific Telephone
1952	Gr eggs Restaurant	Los Angeles Directory Co.
1944	Shackleton W A restr	R. L. Polk & Co.

770 PACIFIC COAST HWY E

Year	Uses	Source
2000	MCHENRY Rosa	Haines

790 PACIFIC COAST HWY E

Year	Uses	Source
2000	WALTON Eddie	Haines
	X OLIVE AV N	Haines

802 PACIFIC COAST HWY E

Year	Uses	Source
2000	PATEL Hasumati	Haines
	PATEL Raneshbhei	Haines
	COLONIAL MOTEL	Haines
1969	SUGARMAN MILTON	Pacific Telephone
	COLONIAL MOTEL	Pacific Telephone
1963	Colonial Mtr Hotel HE	Pacific Telephone
1957	Bostwick Mary Mrs he	Pacific Telephone
	Colonial Motel he	Pacific Telephone
1952	Bostwick L V	Los Angeles Directory Co.
	Colonial Motel	Los Angeles Directory Co.

FINDINGS

Year	Uses	Source
1944	Beggs L P Mrs	R. L. Polk & Co.

805 PACIFIC COAST HWY E

Year	Uses	Source
2000	XXXX	Haines
1969	COLONIAL BAR THE TAVERN	Pacific Telephone
1963	Colonial Room tavern G	Pacific Telephone
1957	Vacant	Pacific Telephone
1952	Thompson Claude restr	Los Angeles Directory Co.

815 PACIFIC COAST HWY E

Year	Uses	Source
2000	B & C SERVICE CENTER	Haines
1969	VACANT	Pacific Telephone
1963	Jade Barber Shop	Pacific Telephone
1957	Halls Barber Shop	Pacific Telephone
1952	Johnson Roy barber	Los Angeles Directory Co.

817 PACIFIC COAST HWY E

Year	Uses	Source
1963	Brandon Jack	Pacific Telephone
1957	Hanks Bonnie	Pacific Telephone
1952	Rescoe L M	Los Angeles Directory Co.

819 PACIFIC COAST HWY E

Year	Uses	Source
2000	XXXX	Haines
1969	HOWDER RICHO J	Pacific Telephone
1963	Coupe De Loris	Pacific Telephone
1957	Vacant	Pacific Telephone
1944	Simmons C E	R. L. Polk & Co.

821 PACIFIC COAST HWY E

Year	Uses	Source
2000	MAYALANDIA BAKERY	Haines
	MCBRIDE & BARBERS	Haines
1969	DE LORIS PATIO & SQUARE DANCE DRESSES	Pacific Telephone
1963	Square Dance Apparel	Pacific Telephone
1957	La Vonne Dance Studio AHE	Pacific Telephone

FINDINGS

Year	Uses	Source
1957	Lovell La Vonne A:	Pacific Telephone
1952	Vacant	Los Angeles Directory Co.
1944	Kollin Anna Mrs	R. L. Polk & Co.

822 PACIFIC COAST HWY E

Year	Uses	Source
2000	PATEL Lalita	Haines
1969	MARSH GRACE J	Pacific Telephone
1963	Marsh Ella L Mrs HE	Pacific Telephone
1957	Marsh Ella L Mrs he	Pacific Telephone
1952	Marsh E L Mrs	Los Angeles Directory Co.
1944	Marsh E L Mrs	R. L. Polk & Co.

823 PACIFIC COAST HWY E

Year	Uses	Source
2000	CHAVEZ Jose	Haines
	BROWN Shaun	Haines
1963	Burton Cecil J	Pacific Telephone
1957	Todd Clarence C he	Pacific Telephone
1952	Rochelle Wm	Los Angeles Directory Co.
1944	Rogers N C	R. L. Polk & Co.

825 PACIFIC COAST HWY E

Year	Uses	Source
1963	Sallee Dan I	Pacific Telephone
1957	St John Clara M Mrs s	Pacific Telephone
1952	Frank W H	Los Angeles Directory Co.
1944	AWilson M M Mrs	R. L. Polk & Co.

827 PACIFIC COAST HWY E

Year	Uses	Source
2000	BARAHONA Mirna Lizethe	Haines
1963	OHara Helen	Pacific Telephone
1957	Duro Rose M Mrs I	Pacific Telephone
1952	Ledesm Frances Mrs	Los Angeles Directory Co.
1944	Harrison N M Mrs	R. L. Polk & Co.

828 PACIFIC COAST HWY E

Year	Uses	Source
1957	Pittman Emory he	Pacific Telephone

FINDINGS

Year	Uses	Source
1952	Norgaard Carrie D	Los Angeles Directory Co.
1944	Norgaard Carrie D	R. L. Polk & Co.

829 PACIFIC COAST HWY E

Year	Uses	Source
1963	De Moe La Vetta Mrs	Pacific Telephone
1957	Poirer Robt iff	Pacific Telephone
1952	Cazos B L Mrs	Los Angeles Directory Co.
1944	Dennis C C	R. L. Polk & Co.

831 PACIFIC COAST HWY E

Year	Uses	Source
1969	SNIDER ESMOND J	Pacific Telephone
1963	Snider Desmond J G	Pacific Telephone
1957	Snider Desmond Al 1 E	Pacific Telephone
1952	Snider D J	Los Angeles Directory Co.
1944	I Turnquist F D	R. L. Polk & Co.

833 PACIFIC COAST HWY E

Year	Uses	Source
2000	XXXX	Haines
1969	WEEDON ELIZ MRS	Pacific Telephone
1963	Bennett Wm A	Pacific Telephone
1957	Ledsma Frances Mrs	Pacific Telephone
1952	Williams L B	Los Angeles Directory Co.
1944	Baker G LA	R. L. Polk & Co.

834 PACIFIC COAST HWY E

Year	Uses	Source
1957	Blevins Auto Parts i he	Pacific Telephone
1952	Bluvins Auto Parts	Los Angeles Directory Co.
1944	Trombley J F	R. L. Polk & Co.
	Moore W T house furngs	R. L. Polk & Co.

835 PACIFIC COAST HWY E

Year	Uses	Source
2000	LOPEZ Ana Maria	Haines
1969	SOWER FRED L	Pacific Telephone
1963	Vacant	Pacific Telephone
1957	Kent Victor M	Pacific Telephone

Year	Uses	Source
1952	Raymond Francis Ir	Los Angeles Directory Co.
1944	AErskin TE	R. L. Polk & Co.

836 PACIFIC COAST HWY E

Year	Uses	Source
1957	Conners Harry Shutters he	Pacific Telephone
1952	Chapman Stewart A	Los Angeles Directory Co.
1944	Kines M V Mrs	R. L. Polk & Co.

837 PACIFIC COAST HWY E

Year	Uses	Source
2000	XXXX	Haines
1969	NO RETURN	Pacific Telephone
1963	Vacant	Pacific Telephone
1957	Franzak Frank AHE 6 S 2065	Pacific Telephone
1952	Vacant	Los Angeles Directory Co.
1944	Smith Lawrence	R. L. Polk & Co.

838 PACIFIC COAST HWY E

Year	Uses	Source
1957	Peterson Evelyn Mrs j	Pacific Telephone

841 PACIFIC COAST HWY E

Year	Uses	Source
2000	DOMINGUEZ Manuel	Haines
	LE Bao	Haines
1969	VACANT	Pacific Telephone
1963	Vacant	Pacific Telephone
1957	Morrison W Austin t ARES	Pacific Telephone
1952	Kearns D E	Los Angeles Directory Co.
1944	Waalkes Ruth Mrs	R. L. Polk & Co.

842 PACIFIC COAST HWY E

Year	Uses	Source
1957	Krug Edw P ARE	Pacific Telephone
1952	Wells R L	Los Angeles Directory Co.
1944	La Foy J P	R. L. Polk & Co.

FINDINGS

843 PACIFIC COAST HWY E

Year	Uses	Source
2000	XXXX	Haines
1969	VACANT	Pacific Telephone
1963	Vacant	Pacific Telephone
1957	Vacant	Pacific Telephone
1952	Rupp Glen D	Los Angeles Directory Co.
1944	Mc Mahan J V	R. L. Polk & Co.

844 PACIFIC COAST HWY E

Year	Uses	Source
1957	Shrewsbury Wm	Pacific Telephone
1952	Owen T J	Los Angeles Directory Co.
1944	Shields C H	R. L. Polk & Co.

845 PACIFIC COAST HWY E

Year	Uses	Source
2000	XXXX	Haines
1969	WEARE FLORENCE B MRS	Pacific Telephone
1963	Weare Chas F	Pacific Telephone
1957	Weare Chas F	Pacific Telephone
1952	Wcare C F	Los Angeles Directory Co.
1944	Weare C F	R. L. Polk & Co.

846 PACIFIC COAST HWY E

Year	Uses	Source
1957	Rubick Dorothy Mrs	Pacific Telephone
1944	Johnson Ira	R. L. Polk & Co.

847 PACIFIC COAST HWY E

Year	Uses	Source
2000	XXXX	Haines
1969	VACANT	Pacific Telephone
1963	Weare Chas F wtch repr	Pacific Telephone
1957	Weare Chas F wtch repr	Pacific Telephone
1952	Weare C F 8 watch repr	Los Angeles Directory Co.

848 PACIFIC COAST HWY E

Year	Uses	Source
2000	AQUARIUM INN	Haines
	PATEL Pravin	Haines

FINDINGS

Year	Uses	Source
2000	X MYRTLE AV	Haines
1969	CARCAGNG GEO N	Pacific Telephone
	IMPERIAL 400 NATIONAL MOTEL INC	Pacific Telephone
1963	Carcagno Geo N HE	Pacific Telephone
	Imperial 400 Motel HE	Pacific Telephone
1957	Jeffries Dale i	Pacific Telephone
1952	Rix R	Los Angeles Directory Co.
1944	Mc Crary J A	R. L. Polk & Co.

850 PACIFIC COAST HWY E

Year	Uses	Source
1957	La Velle W J	Pacific Telephone
1952	Vacant	Los Angeles Directory Co.
1944	Mc Crary D C pet shop	R. L. Polk & Co.

900 PACIFIC COAST HWY E

Year	Uses	Source
1969	VACANT	Pacific Telephone
1963	L B Radio & Telev HE	Pacific Telephone
1957	L B Radio & Telev	Pacific Telephone
	AHES 6550	Pacific Telephone
1952	L B Radio & Television	Los Angeles Directory Co.

902 PACIFIC COAST HWY E

Year	Uses	Source
1969	TINAS WIG STYLING BOUTIQUE	Pacific Telephone

903 PACIFIC COAST HWY E

Year	Uses	Source
1944	De Vore W F	R. L. Polk & Co.

904 PACIFIC COAST HWY E

Year	Uses	Source
1969	MILOVICH STELLA MRS	Pacific Telephone
1963	Milovich John HE	Pacific Telephone
1957	Milovich John AHE	Pacific Telephone
1952	Milovich John t	Los Angeles Directory Co.
1944	Milovich Stova Mrs	R. L. Polk & Co.
	Horn R m W	R. L. Polk & Co.

FINDINGS

906 PACIFIC COAST HWY E

Year	Uses	Source
2000	XXXX	Haines
1969	COUNCIL OF ORGANIZATIONS EMP AGCY	Pacific Telephone

908 PACIFIC COAST HWY E

Year	Uses	Source
1969	VACANT	Pacific Telephone
1963	Richards Record Rack HE	Pacific Telephone
1957	Five Day Escrow Co Inc he	Pacific Telephone

910 PACIFIC COAST HWY E

Year	Uses	Source
2000	HOWARD J K ENTERPRISE	Haines
1969	NO RETURN	Pacific Telephone
1963	No Return	Pacific Telephone
1957	Pac Inv & Mtge Co he	Pacific Telephone
	Realty Trading Center s AHE	Pacific Telephone
	L B Inv Co he	Pacific Telephone
1952	Stevenson P K restr	Los Angeles Directory Co.
1944	Vacant	R. L. Polk & Co.

911 PACIFIC COAST HWY E

Year	Uses	Source
1969	LEOS AUTO MART CAR SLS	Pacific Telephone
1963	Swanson Ken Sport Car Serv G	Pacific Telephone
1957	Higgins Roy M he	Pacific Telephone
1952	Crawford E K	Los Angeles Directory Co.
1944	Lufkin Winnie Mrs	R. L. Polk & Co.

912 PACIFIC COAST HWY E

Year	Uses	Source
1969	VACANT	Pacific Telephone
1963	Richard Roy B	Pacific Telephone
1952	Edwards A F Mc Guire F R	Los Angeles Directory Co.
1944	Tyler H J	R. L. Polk & Co.
	b 4 Blais A E	R. L. Polk & Co.

FINDINGS

913 PACIFIC COAST HWY E

Year	Uses	Source
1957	Holey Lynn B	Pacific Telephone
1952	Slatten H D	Los Angeles Directory Co.
1944	Hicks Dolly Mrs	R. L. Polk & Co.

916 PACIFIC COAST HWY E

Year	Uses	Source
2000	REPAIR CENTER	Haines
1969	PEREZ LIONEL	Pacific Telephone
	VACANT	Pacific Telephone
	MC INTOSH ROLAND	Pacific Telephone
1963	b b Shirey Minnie L	Pacific Telephone
	a a Ritchey Kenneth he	Pacific Telephone
	Cournoyer Edw C HE	Pacific Telephone
1957	b Shirey Minnie Mrs	Pacific Telephone
	Cournoyer Edw C he	Pacific Telephone
	a Ritchey Kenneth A he	Pacific Telephone
1952	b Ritchey Rose Mrs	Los Angeles Directory Co.
	a Shirlay M L Mrs	Los Angeles Directory Co.
	Adams Wayne	Los Angeles Directory Co.
1944	b m Williams R C	R. L. Polk & Co.
	Richey E A	R. L. Polk & Co.
	a Riel Rennie	R. L. Polk & Co.

917 PACIFIC COAST HWY E

Year	Uses	Source
1957	AHES 3393	Pacific Telephone
	Shotwell Chas B	Pacific Telephone
1952	Shotwell C B	Los Angeles Directory Co.
1944	Shotwell C V	R. L. Polk & Co.

920 PACIFIC COAST HWY E

Year	Uses	Source
2000	XXXX	Haines

921 PACIFIC COAST HWY E

Year	Uses	Source
2000	XXXX	Haines

FINDINGS

924 PACIFIC COAST HWY E

Year	Uses	Source
2000	P & B DONUT SHOP	Haines
1963	Simmons Bobby	Pacific Telephone
1957	Boone Danl M 1& he	Pacific Telephone
1952	Boone D M jr	Los Angeles Directory Co.
1944	BTEaton W C	R. L. Polk & Co.

925 PACIFIC COAST HWY E

Year	Uses	Source
1963	Smith Lawrence G	Pacific Telephone
1957	Neveau Pauline Mrs he	Pacific Telephone
1952	Neveau T W	Los Angeles Directory Co.
1944	Neveau T W	R. L. Polk & Co.

932 PACIFIC COAST HWY E

Year	Uses	Source
1944	Vacant	R. L. Polk & Co.

933 PACIFIC COAST HWY E

Year	Uses	Source
1944	ASkinner R L	R. L. Polk & Co.

938 PACIFIC COAST HWY E

Year	Uses	Source
1963	Lewis James HE	Pacific Telephone
1957	Adams Wayne W	Pacific Telephone
1952	Thornton	Los Angeles Directory Co.
1944	Elvis Hen	R. L. Polk & Co.

940 PACIFIC COAST HWY E

Year	Uses	Source
1963	Albert & HIarold Poly Mart gro HE	Pacific Telephone
1957	Leonards Poly Mart gro AHE	Pacific Telephone
1952	Jones L E gro	Los Angeles Directory Co.
	Bible P L meats	Los Angeles Directory Co.
1944	Neveau T W gro	R. L. Polk & Co.

941 PACIFIC COAST HWY E

Year	Uses	Source
2000	HALL Royzell	Haines

FINDINGS

945 PACIFIC COAST HWY E

Year	Uses	Source
2000	WHISTLER LIQUOR	Haines
1969	STACYS RICHFIELD SERVICE	Pacific Telephone
1963	Vacant	Pacific Telephone
1957	Scottys Auto Serv :S he	Pacific Telephone
	Petersons Texaco Serv Sta AHE	Pacific Telephone
	J&D auto polishing	Pacific Telephone
1952	Scottys Auto Serv reprs	Los Angeles Directory Co.
	Hunsakers Texaco Serv	Los Angeles Directory Co.
1944	Doege F B auto repr	R. L. Polk & Co.
	Cantor Harry gas sta	R. L. Polk & Co.

994 PACIFIC COAST HWY E

Year	Uses	Source
2000	TAM Shu	Haines
	SHORELINE FAMILY MEDICAL	Haines

998 PACIFIC COAST HWY E

Year	Uses	Source
2000	SLOAN Charles	Haines
	SMOG MASTERS NUMBER	Haines
1969	WASHINGTON MOBIL SERVICE SERV ST	Pacific Telephone

1000 PACIFIC COAST HWY E

Year	Uses	Source
1957	Behmerwohld Garage AHE	Pacific Telephone

1001 PACIFIC COAST HWY E

Year	Uses	Source
2000	K & R GIFT & CLOTHING	Haines
	INGS MARKET	Haines
	EL CALAMAR MEXICAN RESTAURANT	Haines
	CHECKS CASHED ANY KIND	Haines
	AQUA GOURMET	Haines
	ANY KIND CHCK CSHNG	Haines
	KIM Jung	Haines
1969	VACANT	Pacific Telephone
1963	Summerville Albert J	Pacific Telephone
1957	Fritz Ernest R re	Pacific Telephone

FINDINGS

Year	Uses	Source
1952	Lehman B L	Los Angeles Directory Co.

1002 PACIFIC COAST HWY E

Year	Uses	Source
2000	PEE & GEE FISH	Haines
	KINDERMANN Dale	Haines
	PACIFIC COAST HWY E 90806 CONT P G FISH	Haines
	BIG DADDYS BURGER & WING	Haines
1969	JACKSONS PHARMACY	Pacific Telephone
1957	Jenkins Serv Sta	Pacific Telephone
1952	Jenkins G W gas st	Los Angeles Directory Co.
1944	Du Barr Bud garage	R. L. Polk & Co.
	AStandard Sta Inc gas sta	R. L. Polk & Co.

1003 PACIFIC COAST HWY E

Year	Uses	Source
1969	VACANT	Pacific Telephone
1963	White Eva Mrs	Pacific Telephone
1957	Taylor Robt L	Pacific Telephone
1952	Slusher Fred	Los Angeles Directory Co.
1944	Pehrson C E	R. L. Polk & Co.

1004 PACIFIC COAST HWY E

Year	Uses	Source
2000	XXXX	Haines

1005 PACIFIC COAST HWY E

Year	Uses	Source
1969	VACANT	Pacific Telephone
1963	No Return	Pacific Telephone
1957	Hamilton Betty R Mrs	Pacific Telephone
1952	Slother Geo	Los Angeles Directory Co.
1944	Wilkes F G	R. L. Polk & Co.

1006 PACIFIC COAST HWY E

Year	Uses	Source
2000	NEAL BOBBY CLASSIC HAIR STYLNG	Haines
	FASTBREAK SPORTSWEAR	Haines
1969	LEGAL AID FOUNDATION OF LONG BEACH THE	Pacific Telephone

FINDINGS

1007 PACIFIC COAST HWY E

Year	Uses	Source
1969	VACANT	Pacific Telephone
1963	Campbell Richd P	Pacific Telephone
1957	Wiliams Carroll	Pacific Telephone
1952	Huff C C	Los Angeles Directory Co.
1944	Murray BEmiett	R. L. Polk & Co.

1008 PACIFIC COAST HWY E

Year	Uses	Source
2000	BLACK TIGER KARATE	Haines
1969	THRIFTY WASH LAUNDERMAT	Pacific Telephone

1009 PACIFIC COAST HWY E

Year	Uses	Source
1969	VACANT	Pacific Telephone
1963	Thornburg Carl E	Pacific Telephone
1957	Bradford David B he	Pacific Telephone
1952	Yonkey E H Mrs	Los Angeles Directory Co.
1944	Bakke Louis	R. L. Polk & Co.

1010 PACIFIC COAST HWY E

Year	Uses	Source
2000	LITTLE VIDEO	Haines
1969	LOWES CLEANERS	Pacific Telephone

1011 PACIFIC COAST HWY E

Year	Uses	Source
1969	VACANT	Pacific Telephone
1963	Wakfield Theron J	Pacific Telephone
1957	No Return	Pacific Telephone
1952	Siberz Don	Los Angeles Directory Co.
1944	Howard W R	R. L. Polk & Co.

1012 PACIFIC COAST HWY E

Year	Uses	Source
2000	VIP RECORDS	Haines
1969	WHISTLER LIQUOR HUNTRESS INC	Pacific Telephone
1952	k Alviso H N Mrs	Los Angeles Directory Co.
	Wright B E Mrs	Los Angeles Directory Co.
	Wright Laundry	Los Angeles Directory Co.

FINDINGS

Year	Uses	Source
1944	Alviso Hazel Mrs	R. L. Polk & Co.
	LWright B E Mrs hd Indy	R. L. Polk & Co.

1013 PACIFIC COAST HWY E

Year	Uses	Source
1969	VACANT	Pacific Telephone
1963	Grossley Eug	Pacific Telephone
1957	Mace Roy W ARE	Pacific Telephone
1952	Biggerstaff Patricia Mrs	Los Angeles Directory Co.
1944	Fairfleld Ada M	R. L. Polk & Co.
	Reinhart Ann Mrs	R. L. Polk & Co.

1015 PACIFIC COAST HWY E

Year	Uses	Source
2000	XXXX	Haines
1969	LITTLE DICKENS THE TAVERN	Pacific Telephone
1963	Little Dickens tavern G	Pacific Telephone
1957	Little Dickens tavern AHE	Pacific Telephone
1952	Ferns liquors	Los Angeles Directory Co.

1016 PACIFIC COAST HWY E

Year	Uses	Source
1957	Inas Cafe he	Pacific Telephone
1952	Motor Court Cafe	Los Angeles Directory Co.
1944	Taggart F R restr	R. L. Polk & Co.

1017 PACIFIC COAST HWY E

Year	Uses	Source
2000	XXXX	Haines

1020 PACIFIC COAST HWY E

Year	Uses	Source
2000	WILLIAMS GYM	Haines
	KINDERMANN Dale	Haines
	P M W PHARMACY	Haines
1969	HUB FURNITURE STORES	Pacific Telephone
1963	Hub Furn Co HE	Pacific Telephone
1957	Sarvas Furn Co he	Pacific Telephone
1952	Sarvas Furn Ce	Los Angeles Directory Co.

FINDINGS

1021 PACIFIC COAST HWY E

Year	Uses	Source
1969	PATIO MOTEL	Pacific Telephone
	MANN JAMES L	Pacific Telephone
1963	Patio Motel G	Pacific Telephone
1957	Patibn Motel AHE	Pacific Telephone
1952	Horner M G	Los Angeles Directory Co.
	Patio Motel	Los Angeles Directory Co.
1944	Finch H P jr	R. L. Polk & Co.
	Wilson Motel	R. L. Polk & Co.

1024 PACIFIC COAST HWY E

Year	Uses	Source
2000	COAST MEDICAL CLINIC	Haines

1027 PACIFIC COAST HWY E

Year	Uses	Source
1944	Vacant	R. L. Polk & Co.

1028 PACIFIC COAST HWY E

Year	Uses	Source
2000	TRAVEL EXPRESS & TOUR SERVICE	Haines

1030 PACIFIC COAST HWY E

Year	Uses	Source
1944	Vacant	R. L. Polk & Co.

1037 PACIFIC COAST HWY E

Year	Uses	Source
2000	RAN Qiao	Haines
	CORONADO MOTEL	Haines
1969	HUNTER LOREN	Pacific Telephone
	CORONADO MOTEL	Pacific Telephone
1963	Denning Tom G	Pacific Telephone
	Coronado Motel G	Pacific Telephone
1957	EAST Contd	Pacific Telephone
	PACIFIC COAST HIGHWAY	Pacific Telephone
	Coronado Motel IJ he	Pacific Telephone
1952	Sheehy Win	Los Angeles Directory Co.
	Coronadn Motel	Los Angeles Directory Co.
1944	Harter Kenneth s	R. L. Polk & Co.

FINDINGS

Year	Uses	Source
1944	ACoronado Motel	R. L. Polk & Co.

1041 PACIFIC COAST HWY E

Year	Uses	Source
2000	XXXX	Haines

1045 PACIFIC COAST HWY E

Year	Uses	Source
2000	PATEL Mohan	Haines
	PARMAR Pankaj Kumar	Haines
1969	COAST INN RESTR	Pacific Telephone
1963	Robinson John M G	Pacific Telephone
	Coast Inn restr G	Pacific Telephone
1957	Dimas Coast Inn restr he	Pacific Telephone
1952	Coast Inn restr	Los Angeles Directory Co.
1944	Eccles i L L restr	R. L. Polk & Co.

1050 PACIFIC COAST HWY E

Year	Uses	Source
2000	XXXX	Haines
1969	PARKS TEXACO SERVICE STATION NO 11~	Pacific Telephone
1963	Parks Serv Sta gas st he	Pacific Telephone
1957	Parks Serv Sta AHE	Pacific Telephone
1944	SAP 08it H B Ins r	R. L. Polk & Co.

FINDINGS

ADJOINING PROPERTY: ADDRESSES NOT IDENTIFIED IN RESEARCH SOURCE

The following Adjoining Property addresses were researched for this report, and the addresses were not identified in research source.

Address Researched	Address Not Identified in Research Source
1000 E PACIFIC COAST HWY	2014, 2010, 2006, 2004, 2003, 2001, 2000, 1999, 1996, 1995, 1992, 1991, 1990, 1986, 1985, 1981, 1980, 1976, 1975, 1972, 1971, 1970, 1969, 1967, 1966, 1965, 1964, 1963, 1962, 1961, 1960, 1958, 1956, 1955, 1954, 1952, 1951, 1950, 1949, 1948, 1947, 1946, 1945, 1944, 1942, 1940, 1939, 1938, 1937, 1936, 1935, 1934, 1933, 1932, 1931, 1930, 1929, 1928, 1927, 1926, 1925, 1924, 1923, 1921, 1920
1000 PACIFIC COAST HWY E	2014, 2010, 2006, 2004, 2003, 2001, 2000, 1999, 1996, 1995, 1992, 1991, 1990, 1986, 1985, 1981, 1980, 1976, 1975, 1972, 1971, 1970, 1969, 1967, 1966, 1965, 1964, 1963, 1962, 1961, 1960, 1958, 1956, 1955, 1954, 1952, 1951, 1950, 1949, 1948, 1947, 1946, 1945, 1944, 1942, 1940, 1939, 1938, 1937, 1936, 1935, 1934, 1933, 1932, 1931, 1930, 1929, 1928, 1927, 1926, 1925, 1924, 1923, 1921, 1920
1001 E PACIFIC COAST HWY	2014, 2010, 2004, 2003, 2001, 2000, 1999, 1996, 1995, 1992, 1991, 1990, 1986, 1985, 1981, 1980, 1976, 1975, 1972, 1971, 1970, 1969, 1967, 1966, 1965, 1964, 1963, 1962, 1961, 1960, 1958, 1957, 1956, 1955, 1954, 1952, 1951, 1950, 1949, 1947, 1946, 1945, 1944, 1942, 1940, 1939, 1938, 1937, 1936, 1935, 1934, 1933, 1932, 1931, 1930, 1929, 1928, 1927, 1926, 1925, 1924, 1923, 1921, 1920
1001 E Pacific Coast Hwy	2006, 2004, 2003, 2001, 2000, 1999, 1996, 1995, 1992, 1991, 1990, 1986, 1985, 1981, 1980, 1976, 1975, 1972, 1971, 1970, 1969, 1967, 1966, 1965, 1964, 1963, 1962, 1961, 1960, 1958, 1957, 1956, 1955, 1954, 1952, 1951, 1950, 1949, 1948, 1947, 1946, 1945, 1944, 1942, 1940, 1939, 1938, 1937, 1936, 1935, 1934, 1933, 1932, 1931, 1930, 1929, 1928, 1927, 1926, 1925, 1924, 1923, 1921, 1920
1001 PACIFIC COAST HWY E	2014, 2010, 2006, 2004, 2003, 2001, 1999, 1996, 1995, 1992, 1991, 1990, 1986, 1985, 1981, 1980, 1976, 1975, 1972, 1971, 1970, 1967, 1966, 1965, 1964, 1962, 1961, 1960, 1958, 1956, 1955, 1954, 1951, 1950, 1949, 1948, 1947, 1946, 1945, 1944, 1942, 1940, 1939, 1938, 1937, 1936, 1935, 1934, 1933, 1932, 1931, 1930, 1929, 1928, 1927, 1926, 1925, 1924, 1923, 1921, 1920
1002 E PACIFIC COAST HWY	2014, 2010, 2004, 2003, 2001, 2000, 1999, 1996, 1995, 1992, 1991, 1990, 1986, 1985, 1981, 1976, 1975, 1972, 1971, 1970, 1969, 1967, 1966, 1965, 1964, 1963, 1962, 1961, 1960, 1958, 1956, 1955, 1954, 1952, 1951, 1950, 1949, 1947, 1946, 1945, 1944, 1942, 1940, 1939, 1938, 1937, 1936, 1935, 1934, 1933, 1932, 1931, 1930, 1929, 1928, 1927, 1926, 1925, 1924, 1923, 1921, 1920
1002 E Pacific Coast Hwy	2006, 2004, 2003, 2001, 2000, 1999, 1996, 1995, 1992, 1991, 1990, 1986, 1985, 1981, 1980, 1976, 1975, 1972, 1971, 1970, 1969, 1967, 1966, 1965, 1964, 1963, 1962, 1961, 1960, 1958, 1957, 1956, 1955, 1954, 1952, 1951, 1950, 1949, 1948, 1947, 1946, 1945, 1944, 1942, 1940, 1939, 1938, 1937, 1936, 1935, 1934, 1933, 1932, 1931, 1930, 1929, 1928, 1927, 1926, 1925, 1924, 1923, 1921, 1920
1002 PACIFIC COAST HWY E	2014, 2010, 2006, 2004, 2003, 2001, 1999, 1996, 1995, 1992, 1991, 1990, 1986, 1985, 1981, 1980, 1976, 1975, 1972, 1971, 1970, 1967, 1966, 1965, 1964, 1963, 1962, 1961, 1960, 1958, 1956, 1955, 1954, 1951, 1950, 1949, 1948, 1947, 1946, 1945, 1942, 1940, 1939, 1938, 1937, 1936, 1935, 1934, 1933, 1932, 1931, 1930, 1929, 1928, 1927, 1926, 1925, 1924, 1923, 1921, 1920
1003 E PACIFIC COAST HWY	2014, 2010, 2006, 2004, 2003, 2001, 2000, 1999, 1996, 1995, 1992, 1991, 1990, 1986, 1985, 1981, 1980, 1976, 1975, 1972, 1971, 1970, 1969, 1967, 1966, 1965, 1964, 1963, 1962, 1961, 1958, 1957, 1956, 1955, 1954, 1952, 1951, 1950, 1949, 1947, 1946, 1945, 1944, 1942, 1940, 1939, 1938, 1937, 1936, 1935, 1934, 1933, 1932, 1931, 1930, 1929, 1928, 1927, 1926, 1925, 1924, 1923, 1921, 1920

FINDINGS

Address Researched	Address Not Identified in Research Source
1003 PACIFIC COAST HWY E	2014, 2010, 2006, 2004, 2003, 2001, 2000, 1999, 1996, 1995, 1992, 1991, 1990, 1986, 1985, 1981, 1980, 1976, 1975, 1972, 1971, 1970, 1967, 1966, 1965, 1964, 1962, 1961, 1960, 1958, 1956, 1955, 1954, 1951, 1950, 1949, 1948, 1947, 1946, 1945, 1942, 1940, 1939, 1938, 1937, 1936, 1935, 1934, 1933, 1932, 1931, 1930, 1929, 1928, 1927, 1926, 1925, 1924, 1923, 1921, 1920
1004 17TH ST E	2014, 2010, 2006, 2004, 2003, 2001, 2000, 1999, 1996, 1995, 1992, 1991, 1990, 1986, 1985, 1981, 1980, 1976, 1975, 1972, 1971, 1970, 1969, 1967, 1966, 1965, 1964, 1963, 1962, 1961, 1960, 1958, 1957, 1956, 1955, 1954, 1952, 1951, 1950, 1949, 1948, 1947, 1946, 1945, 1944, 1942, 1940, 1938, 1937, 1936, 1934, 1933, 1932, 1931, 1930, 1929, 1928, 1927, 1926, 1925, 1924, 1923, 1921, 1920
1004 E 17TH ST	2014, 2010, 2006, 2004, 2003, 2001, 2000, 1999, 1996, 1995, 1992, 1991, 1990, 1986, 1985, 1981, 1980, 1976, 1975, 1972, 1971, 1970, 1969, 1967, 1966, 1965, 1964, 1963, 1962, 1961, 1960, 1958, 1957, 1956, 1955, 1952, 1951, 1949, 1948, 1947, 1946, 1945, 1944, 1942, 1940, 1939, 1938, 1937, 1936, 1935, 1934, 1933, 1932, 1931, 1930, 1929, 1928, 1927, 1926, 1925, 1924, 1923, 1921, 1920
1004 E 19TH ST	2014, 2010, 2006, 2004, 2003, 2001, 2000, 1999, 1996, 1995, 1992, 1991, 1990, 1986, 1985, 1981, 1976, 1975, 1972, 1971, 1970, 1969, 1967, 1966, 1965, 1964, 1963, 1962, 1961, 1960, 1958, 1957, 1956, 1955, 1954, 1952, 1951, 1950, 1949, 1948, 1947, 1946, 1945, 1944, 1942, 1940, 1939, 1938, 1937, 1936, 1935, 1934, 1933, 1932, 1931, 1930, 1929, 1928, 1927, 1926, 1925, 1924, 1923, 1921, 1920
1004 E PACIFIC COAST HWY	2014, 2010, 2004, 2003, 2001, 2000, 1999, 1996, 1995, 1992, 1991, 1990, 1986, 1985, 1981, 1980, 1976, 1975, 1972, 1971, 1970, 1969, 1967, 1966, 1965, 1964, 1963, 1962, 1961, 1960, 1958, 1957, 1956, 1955, 1954, 1952, 1951, 1950, 1949, 1948, 1947, 1946, 1945, 1944, 1942, 1940, 1939, 1938, 1937, 1936, 1935, 1934, 1933, 1932, 1931, 1930, 1929, 1928, 1927, 1926, 1925, 1924, 1923, 1921, 1920
1004 E Pacific Coast Hwy	2010, 2006, 2004, 2003, 2001, 2000, 1999, 1996, 1995, 1992, 1991, 1990, 1986, 1985, 1981, 1980, 1976, 1975, 1972, 1971, 1970, 1969, 1967, 1966, 1965, 1964, 1963, 1962, 1961, 1960, 1958, 1957, 1956, 1955, 1954, 1952, 1951, 1950, 1949, 1948, 1947, 1946, 1945, 1944, 1942, 1940, 1939, 1938, 1937, 1936, 1935, 1934, 1933, 1932, 1931, 1930, 1929, 1928, 1927, 1926, 1925, 1924, 1923, 1921, 1920
1004 PACIFIC COAST HWY E	2014, 2010, 2006, 2004, 2003, 2001, 1999, 1996, 1995, 1992, 1991, 1990, 1986, 1985, 1981, 1980, 1976, 1975, 1972, 1971, 1970, 1969, 1967, 1966, 1965, 1964, 1963, 1962, 1961, 1960, 1958, 1957, 1956, 1955, 1954, 1952, 1951, 1950, 1949, 1948, 1947, 1946, 1945, 1944, 1942, 1940, 1939, 1938, 1937, 1936, 1935, 1934, 1933, 1932, 1931, 1930, 1929, 1928, 1927, 1926, 1925, 1924, 1923, 1921, 1920
1005 19TH ST E	2014, 2010, 2006, 2004, 2003, 2001, 2000, 1999, 1996, 1995, 1992, 1991, 1990, 1986, 1985, 1981, 1980, 1976, 1975, 1972, 1971, 1970, 1967, 1966, 1965, 1964, 1963, 1962, 1961, 1960, 1958, 1957, 1956, 1955, 1954, 1952, 1951, 1950, 1949, 1948, 1947, 1946, 1945, 1944, 1942, 1940, 1939, 1938, 1937, 1936, 1935, 1934, 1933, 1932, 1931, 1930, 1929, 1928, 1927, 1926, 1925, 1924, 1923, 1921, 1920
1005 E 19TH ST	2014, 2010, 2006, 2004, 2003, 2001, 2000, 1999, 1996, 1995, 1992, 1991, 1990, 1986, 1985, 1981, 1980, 1976, 1975, 1972, 1971, 1970, 1969, 1967, 1966, 1965, 1963, 1962, 1961, 1960, 1958, 1957, 1956, 1955, 1954, 1952, 1951, 1950, 1949, 1948, 1947, 1946, 1945, 1944, 1942, 1940, 1939, 1938, 1937, 1936, 1935, 1934, 1933, 1932, 1931, 1930, 1929, 1928, 1927, 1926, 1925, 1924, 1923, 1921, 1920
1005 E PACIFIC COAST HWY	2014, 2010, 2006, 2004, 2003, 2001, 2000, 1999, 1996, 1995, 1992, 1991, 1990, 1986, 1985, 1981, 1980, 1976, 1975, 1972, 1971, 1970, 1969, 1967, 1966, 1965, 1964, 1963, 1962, 1961, 1960, 1958, 1957, 1956, 1955, 1954, 1952, 1951, 1950, 1949, 1947, 1946, 1945, 1944, 1942, 1940, 1939, 1938, 1937, 1936, 1935, 1934, 1933, 1932, 1931, 1930, 1929, 1928, 1927, 1926, 1925, 1924, 1923, 1921, 1920
1005 PACIFIC COAST HWY E	2014, 2010, 2006, 2004, 2003, 2001, 2000, 1999, 1996, 1995, 1992, 1991, 1990, 1986, 1985, 1981, 1980, 1976, 1975, 1972, 1971, 1970, 1967, 1966, 1965, 1964, 1962, 1961, 1960, 1958, 1956, 1955, 1954, 1951, 1950, 1949, 1948, 1947, 1946, 1945, 1942, 1940, 1939, 1938, 1937, 1936, 1935, 1934, 1933, 1932, 1931, 1930, 1929, 1928, 1927, 1926, 1925, 1924, 1923, 1921, 1920

FINDINGS

Address Researched	Address Not Identified in Research Source
1006 17TH ST E	2014, 2010, 2006, 2004, 2003, 2001, 2000, 1999, 1996, 1995, 1992, 1991, 1990, 1986, 1985, 1981, 1980, 1976, 1975, 1972, 1971, 1970, 1969, 1967, 1966, 1965, 1964, 1963, 1962, 1961, 1960, 1958, 1957, 1956, 1955, 1954, 1952, 1951, 1950, 1949, 1948, 1947, 1946, 1945, 1944, 1942, 1940, 1938, 1937, 1936, 1934, 1933, 1932, 1931, 1930, 1929, 1928, 1927, 1926, 1925, 1924, 1923, 1921, 1920
1006 E 17TH ST	2014, 2010, 2006, 2004, 2003, 2001, 2000, 1999, 1996, 1995, 1992, 1991, 1990, 1986, 1985, 1981, 1980, 1976, 1975, 1972, 1971, 1970, 1969, 1967, 1966, 1965, 1964, 1963, 1962, 1961, 1960, 1958, 1957, 1956, 1955, 1952, 1951, 1949, 1948, 1947, 1946, 1945, 1944, 1942, 1940, 1939, 1938, 1937, 1936, 1935, 1934, 1933, 1932, 1931, 1930, 1929, 1928, 1927, 1926, 1925, 1924, 1923, 1921, 1920
1006 E PACIFIC COAST HWY	2014, 2010, 2004, 2003, 2001, 2000, 1999, 1996, 1995, 1992, 1991, 1990, 1986, 1985, 1981, 1976, 1972, 1971, 1970, 1969, 1967, 1966, 1965, 1964, 1963, 1962, 1961, 1960, 1958, 1957, 1956, 1955, 1954, 1952, 1951, 1950, 1949, 1948, 1947, 1946, 1945, 1944, 1942, 1940, 1939, 1938, 1937, 1936, 1935, 1934, 1933, 1932, 1931, 1930, 1929, 1928, 1927, 1926, 1925, 1924, 1923, 1921, 1920
1006 E Pacific Coast Hwy	2006, 2004, 2003, 2001, 2000, 1999, 1996, 1995, 1992, 1991, 1990, 1986, 1985, 1981, 1980, 1976, 1975, 1972, 1971, 1970, 1969, 1967, 1966, 1965, 1964, 1963, 1962, 1961, 1960, 1958, 1957, 1956, 1955, 1954, 1952, 1951, 1950, 1949, 1948, 1947, 1946, 1945, 1944, 1942, 1940, 1939, 1938, 1937, 1936, 1935, 1934, 1933, 1932, 1931, 1930, 1929, 1928, 1927, 1926, 1925, 1924, 1923, 1921, 1920
1006 PACIFIC COAST HWY E	2014, 2010, 2006, 2004, 2003, 2001, 1999, 1996, 1995, 1992, 1991, 1990, 1986, 1985, 1981, 1980, 1976, 1975, 1972, 1971, 1970, 1967, 1966, 1965, 1964, 1963, 1962, 1961, 1960, 1958, 1957, 1956, 1955, 1954, 1952, 1951, 1950, 1949, 1948, 1947, 1946, 1945, 1944, 1942, 1940, 1939, 1938, 1937, 1936, 1935, 1934, 1933, 1932, 1931, 1930, 1929, 1928, 1927, 1926, 1925, 1924, 1923, 1921, 1920
1007 17TH ST E	2014, 2010, 2006, 2004, 2003, 2001, 2000, 1999, 1996, 1995, 1992, 1991, 1990, 1986, 1985, 1981, 1980, 1976, 1975, 1972, 1971, 1970, 1967, 1966, 1965, 1964, 1963, 1962, 1961, 1960, 1958, 1957, 1956, 1955, 1954, 1952, 1951, 1950, 1949, 1948, 1947, 1946, 1945, 1942, 1940, 1938, 1937, 1936, 1934, 1933, 1932, 1931, 1930, 1929, 1928, 1927, 1926, 1925, 1924, 1923, 1921, 1920
1007 E 17TH ST	2014, 2010, 2004, 2003, 2001, 2000, 1999, 1996, 1995, 1992, 1990, 1986, 1985, 1981, 1976, 1972, 1971, 1970, 1969, 1967, 1966, 1965, 1964, 1962, 1961, 1958, 1956, 1955, 1951, 1949, 1947, 1946, 1945, 1944, 1942, 1940, 1939, 1938, 1937, 1936, 1935, 1934, 1933, 1932, 1930, 1929, 1928, 1927, 1926, 1925, 1924, 1923, 1921, 1920
1007 E PACIFIC COAST HWY	2014, 2010, 2006, 2004, 2003, 2001, 2000, 1999, 1996, 1995, 1992, 1991, 1990, 1986, 1985, 1981, 1980, 1976, 1975, 1972, 1971, 1970, 1969, 1967, 1966, 1965, 1964, 1963, 1962, 1961, 1960, 1958, 1957, 1956, 1955, 1954, 1952, 1951, 1950, 1949, 1947, 1946, 1945, 1944, 1942, 1940, 1939, 1938, 1937, 1936, 1935, 1934, 1933, 1932, 1931, 1930, 1929, 1928, 1927, 1926, 1925, 1924, 1923, 1921, 1920
1007 PACIFIC COAST HWY E	2014, 2010, 2006, 2004, 2003, 2001, 2000, 1999, 1996, 1995, 1992, 1991, 1990, 1986, 1985, 1981, 1980, 1976, 1975, 1972, 1971, 1970, 1967, 1966, 1965, 1964, 1962, 1961, 1960, 1958, 1956, 1955, 1954, 1951, 1950, 1949, 1948, 1947, 1946, 1945, 1942, 1940, 1939, 1938, 1937, 1936, 1935, 1934, 1933, 1932, 1931, 1930, 1929, 1928, 1927, 1926, 1925, 1924, 1923, 1921, 1920
1008 E PACIFIC COAST HWY	2014, 2010, 2004, 2003, 2001, 2000, 1999, 1996, 1995, 1992, 1991, 1990, 1986, 1981, 1976, 1972, 1971, 1970, 1969, 1967, 1966, 1965, 1964, 1963, 1962, 1961, 1960, 1958, 1957, 1956, 1955, 1954, 1952, 1951, 1950, 1949, 1948, 1947, 1946, 1945, 1944, 1942, 1940, 1939, 1938, 1937, 1936, 1935, 1934, 1933, 1932, 1931, 1930, 1929, 1928, 1927, 1926, 1925, 1924, 1923, 1921, 1920
1008 E Pacific Coast Hwy	2006, 2004, 2003, 2001, 2000, 1999, 1996, 1995, 1992, 1991, 1990, 1986, 1985, 1981, 1980, 1976, 1975, 1972, 1971, 1970, 1969, 1967, 1966, 1965, 1964, 1963, 1962, 1961, 1960, 1958, 1957, 1956, 1955, 1954, 1952, 1951, 1950, 1949, 1948, 1947, 1946, 1945, 1944, 1942, 1940, 1939, 1938, 1937, 1936, 1935, 1934, 1933, 1932, 1931, 1930, 1929, 1928, 1927, 1926, 1925, 1924, 1923, 1921, 1920

FINDINGS

Address Researched	Address Not Identified in Research Source
1008 PACIFIC COAST HWY E	2014, 2010, 2006, 2004, 2003, 2001, 1999, 1996, 1995, 1992, 1991, 1990, 1986, 1985, 1981, 1980, 1976, 1975, 1972, 1971, 1970, 1967, 1966, 1965, 1964, 1963, 1962, 1961, 1960, 1958, 1957, 1956, 1955, 1954, 1952, 1951, 1950, 1949, 1948, 1947, 1946, 1945, 1944, 1942, 1940, 1939, 1938, 1937, 1936, 1935, 1934, 1933, 1932, 1931, 1930, 1929, 1928, 1927, 1926, 1925, 1924, 1923, 1921, 1920
1009 E PACIFIC COAST HWY	2014, 2010, 2006, 2004, 2003, 2001, 2000, 1999, 1996, 1995, 1992, 1991, 1990, 1986, 1985, 1981, 1980, 1976, 1975, 1972, 1971, 1970, 1969, 1967, 1966, 1965, 1964, 1963, 1962, 1961, 1960, 1958, 1956, 1955, 1954, 1952, 1951, 1950, 1949, 1947, 1946, 1945, 1944, 1942, 1940, 1939, 1938, 1937, 1936, 1935, 1934, 1933, 1932, 1931, 1930, 1929, 1928, 1927, 1926, 1925, 1924, 1923, 1921, 1920
1009 PACIFIC COAST HWY E	2014, 2010, 2006, 2004, 2003, 2001, 2000, 1999, 1996, 1995, 1992, 1991, 1990, 1986, 1985, 1981, 1980, 1976, 1975, 1972, 1971, 1970, 1967, 1966, 1965, 1964, 1962, 1961, 1960, 1958, 1956, 1955, 1954, 1951, 1950, 1949, 1948, 1947, 1946, 1945, 1942, 1940, 1939, 1938, 1937, 1936, 1935, 1934, 1933, 1932, 1931, 1930, 1929, 1928, 1927, 1926, 1925, 1924, 1923, 1921, 1920
1010 E PACIFIC COAST HWY	2014, 2010, 2004, 2003, 2001, 2000, 1999, 1996, 1995, 1992, 1991, 1990, 1986, 1981, 1980, 1976, 1975, 1972, 1971, 1970, 1969, 1967, 1966, 1965, 1964, 1963, 1962, 1961, 1960, 1958, 1957, 1956, 1955, 1954, 1952, 1951, 1950, 1949, 1948, 1947, 1946, 1945, 1944, 1942, 1940, 1939, 1938, 1937, 1936, 1935, 1934, 1933, 1932, 1931, 1930, 1929, 1928, 1927, 1926, 1925, 1924, 1923, 1921, 1920
1010 E Pacific Coast Hwy	2006, 2004, 2003, 2001, 2000, 1999, 1996, 1995, 1992, 1991, 1990, 1986, 1985, 1981, 1980, 1976, 1975, 1972, 1971, 1970, 1969, 1967, 1966, 1965, 1964, 1963, 1962, 1961, 1960, 1958, 1957, 1956, 1955, 1954, 1952, 1951, 1950, 1949, 1948, 1947, 1946, 1945, 1944, 1942, 1940, 1939, 1938, 1937, 1936, 1935, 1934, 1933, 1932, 1931, 1930, 1929, 1928, 1927, 1926, 1925, 1924, 1923, 1921, 1920
1010 PACIFIC COAST HWY E	2014, 2010, 2006, 2004, 2003, 2001, 1999, 1996, 1995, 1992, 1991, 1990, 1986, 1985, 1981, 1980, 1976, 1975, 1972, 1971, 1970, 1967, 1966, 1965, 1964, 1963, 1962, 1961, 1960, 1958, 1957, 1956, 1955, 1954, 1952, 1951, 1950, 1949, 1948, 1947, 1946, 1945, 1944, 1942, 1940, 1939, 1938, 1937, 1936, 1935, 1934, 1933, 1932, 1931, 1930, 1929, 1928, 1927, 1926, 1925, 1924, 1923, 1921, 1920
1011 E PACIFIC COAST HWY	2014, 2010, 2006, 2004, 2003, 2001, 2000, 1999, 1996, 1995, 1992, 1991, 1990, 1986, 1985, 1981, 1980, 1976, 1975, 1972, 1971, 1970, 1969, 1967, 1966, 1965, 1964, 1963, 1962, 1961, 1960, 1958, 1957, 1956, 1955, 1954, 1952, 1951, 1950, 1949, 1947, 1946, 1945, 1944, 1942, 1940, 1939, 1938, 1937, 1936, 1935, 1934, 1933, 1932, 1931, 1930, 1929, 1928, 1927, 1926, 1925, 1924, 1923, 1921, 1920
1011 PACIFIC COAST HWY E	2014, 2010, 2006, 2004, 2003, 2001, 2000, 1999, 1996, 1995, 1992, 1991, 1990, 1986, 1985, 1981, 1980, 1976, 1975, 1972, 1971, 1970, 1967, 1966, 1965, 1964, 1962, 1961, 1960, 1958, 1956, 1955, 1954, 1951, 1950, 1949, 1948, 1947, 1946, 1945, 1942, 1940, 1939, 1938, 1937, 1936, 1935, 1934, 1933, 1932, 1931, 1930, 1929, 1928, 1927, 1926, 1925, 1924, 1923, 1921, 1920
1012 17TH ST E	2014, 2010, 2006, 2004, 2003, 2001, 2000, 1999, 1996, 1995, 1992, 1991, 1990, 1986, 1985, 1981, 1980, 1976, 1975, 1972, 1971, 1970, 1969, 1967, 1966, 1965, 1964, 1963, 1962, 1961, 1960, 1958, 1957, 1956, 1955, 1954, 1952, 1951, 1950, 1949, 1948, 1947, 1946, 1945, 1944, 1942, 1940, 1938, 1937, 1936, 1934, 1933, 1932, 1931, 1930, 1929, 1928, 1927, 1926, 1925, 1924, 1923, 1921, 1920
1012 E 17TH ST	2014, 2010, 2006, 2004, 2003, 2001, 2000, 1999, 1996, 1995, 1992, 1991, 1990, 1986, 1985, 1981, 1980, 1976, 1975, 1972, 1971, 1970, 1969, 1967, 1966, 1965, 1964, 1963, 1962, 1961, 1960, 1958, 1957, 1956, 1955, 1952, 1951, 1949, 1948, 1947, 1946, 1945, 1944, 1942, 1940, 1939, 1938, 1937, 1936, 1935, 1934, 1933, 1932, 1931, 1930, 1929, 1928, 1927, 1926, 1925, 1924, 1923, 1921, 1920
1012 E PACIFIC COAST HWY	2014, 2010, 2006, 2004, 2003, 2001, 2000, 1999, 1996, 1995, 1992, 1991, 1990, 1986, 1981, 1980, 1976, 1975, 1972, 1971, 1970, 1969, 1967, 1966, 1965, 1964, 1963, 1962, 1961, 1960, 1958, 1957, 1956, 1955, 1954, 1952, 1951, 1950, 1949, 1947, 1946, 1945, 1944, 1942, 1940, 1939, 1938, 1937, 1936, 1935, 1934, 1933, 1932, 1931, 1930, 1929, 1928, 1927, 1926, 1925, 1924, 1923, 1921, 1920

FINDINGS

Address Researched	Address Not Identified in Research Source
1012 PACIFIC COAST HWY	2014, 2010, 2006, 2004, 2003, 2001, 2000, 1999, 1996, 1995, 1992, 1991, 1990, 1986, 1985, 1981, 1980, 1976, 1975, 1972, 1971, 1970, 1969, 1967, 1966, 1965, 1963, 1962, 1961, 1960, 1958, 1957, 1956, 1955, 1954, 1952, 1951, 1950, 1949, 1948, 1947, 1946, 1945, 1944, 1942, 1940, 1939, 1938, 1937, 1936, 1935, 1934, 1933, 1932, 1931, 1930, 1929, 1928, 1927, 1926, 1925, 1924, 1923, 1921, 1920
1012 PACIFIC COAST HWY E	2014, 2010, 2006, 2004, 2003, 2001, 1999, 1996, 1995, 1992, 1991, 1990, 1986, 1985, 1981, 1980, 1976, 1975, 1972, 1971, 1970, 1967, 1966, 1965, 1964, 1963, 1962, 1961, 1960, 1958, 1957, 1956, 1955, 1954, 1951, 1950, 1949, 1948, 1947, 1946, 1945, 1942, 1940, 1939, 1938, 1937, 1936, 1935, 1934, 1933, 1932, 1931, 1930, 1929, 1928, 1927, 1926, 1925, 1924, 1923, 1921, 1920
1013 17TH ST E	2014, 2010, 2006, 2004, 2003, 2001, 2000, 1999, 1996, 1995, 1992, 1991, 1990, 1986, 1985, 1981, 1980, 1976, 1975, 1972, 1971, 1970, 1969, 1967, 1966, 1965, 1964, 1963, 1962, 1961, 1960, 1958, 1957, 1956, 1955, 1954, 1952, 1951, 1950, 1949, 1948, 1947, 1946, 1945, 1944, 1942, 1940, 1938, 1937, 1936, 1934, 1933, 1932, 1931, 1930, 1929, 1928, 1927, 1926, 1925, 1924, 1923, 1921, 1920
1013 E PACIFIC COAST HWY	2014, 2010, 2006, 2004, 2003, 2001, 2000, 1999, 1996, 1995, 1992, 1991, 1990, 1986, 1985, 1981, 1980, 1976, 1975, 1972, 1971, 1970, 1969, 1967, 1966, 1965, 1964, 1963, 1962, 1961, 1960, 1958, 1957, 1956, 1955, 1954, 1952, 1951, 1950, 1949, 1947, 1946, 1945, 1944, 1942, 1940, 1939, 1938, 1937, 1936, 1935, 1934, 1933, 1932, 1931, 1930, 1929, 1928, 1927, 1926, 1925, 1924, 1923, 1921, 1920
1013 PACIFIC COAST HWY E	2014, 2010, 2006, 2004, 2003, 2001, 2000, 1999, 1996, 1995, 1992, 1991, 1990, 1986, 1985, 1981, 1980, 1976, 1975, 1972, 1971, 1970, 1967, 1966, 1965, 1964, 1962, 1961, 1960, 1958, 1956, 1955, 1954, 1951, 1950, 1949, 1948, 1947, 1946, 1945, 1942, 1940, 1939, 1938, 1937, 1936, 1935, 1934, 1933, 1932, 1931, 1930, 1929, 1928, 1927, 1926, 1925, 1924, 1923, 1921, 1920
1014 E PACIFIC COAST HWY	2014, 2010, 2004, 2003, 2001, 2000, 1999, 1996, 1995, 1992, 1991, 1990, 1986, 1985, 1981, 1980, 1976, 1975, 1972, 1971, 1970, 1969, 1967, 1966, 1965, 1964, 1963, 1962, 1961, 1960, 1958, 1957, 1956, 1955, 1954, 1952, 1951, 1950, 1949, 1948, 1947, 1946, 1945, 1944, 1942, 1940, 1939, 1938, 1937, 1936, 1935, 1934, 1933, 1932, 1931, 1930, 1929, 1928, 1927, 1926, 1925, 1924, 1923, 1921, 1920
1014 E Pacific Coast Hwy	2006, 2004, 2003, 2001, 2000, 1999, 1996, 1995, 1992, 1991, 1990, 1986, 1985, 1981, 1980, 1976, 1975, 1972, 1971, 1970, 1969, 1967, 1966, 1965, 1964, 1963, 1962, 1961, 1960, 1958, 1957, 1956, 1955, 1954, 1952, 1951, 1950, 1949, 1948, 1947, 1946, 1945, 1944, 1942, 1940, 1939, 1938, 1937, 1936, 1935, 1934, 1933, 1932, 1931, 1930, 1929, 1928, 1927, 1926, 1925, 1924, 1923, 1921, 1920
1015 E PACIFIC COAST HWY	2014, 2010, 2006, 2004, 2003, 2001, 2000, 1999, 1996, 1995, 1992, 1991, 1990, 1986, 1985, 1981, 1980, 1976, 1975, 1972, 1971, 1970, 1969, 1967, 1966, 1965, 1963, 1962, 1961, 1958, 1956, 1955, 1954, 1952, 1951, 1950, 1949, 1947, 1946, 1945, 1944, 1942, 1940, 1939, 1938, 1937, 1936, 1935, 1934, 1933, 1932, 1931, 1930, 1929, 1928, 1927, 1926, 1925, 1924, 1923, 1921, 1920
1015 PACIFIC COAST HWY E	2014, 2010, 2006, 2004, 2003, 2001, 1999, 1996, 1995, 1992, 1991, 1990, 1986, 1985, 1981, 1980, 1976, 1975, 1972, 1971, 1970, 1967, 1966, 1965, 1964, 1962, 1961, 1960, 1958, 1956, 1955, 1954, 1951, 1950, 1949, 1948, 1947, 1946, 1945, 1944, 1942, 1940, 1939, 1938, 1937, 1936, 1935, 1934, 1933, 1932, 1931, 1930, 1929, 1928, 1927, 1926, 1925, 1924, 1923, 1921, 1920
1016 E PACIFIC COAST HWY	2014, 2010, 2006, 2004, 2003, 2001, 2000, 1999, 1996, 1995, 1992, 1991, 1990, 1986, 1985, 1981, 1980, 1976, 1975, 1972, 1971, 1970, 1969, 1967, 1966, 1965, 1964, 1963, 1962, 1961, 1960, 1958, 1956, 1955, 1954, 1952, 1951, 1950, 1949, 1947, 1946, 1945, 1944, 1942, 1940, 1939, 1938, 1937, 1936, 1935, 1934, 1933, 1932, 1931, 1930, 1929, 1928, 1927, 1926, 1925, 1924, 1923, 1921, 1920
1016 PACIFIC COAST HWY E	2014, 2010, 2006, 2004, 2003, 2001, 2000, 1999, 1996, 1995, 1992, 1991, 1990, 1986, 1985, 1981, 1980, 1976, 1975, 1972, 1971, 1970, 1969, 1967, 1966, 1965, 1964, 1963, 1962, 1961, 1960, 1958, 1956, 1955, 1954, 1951, 1950, 1949, 1948, 1947, 1946, 1945, 1942, 1940, 1939, 1938, 1937, 1936, 1935, 1934, 1933, 1932, 1931, 1930, 1929, 1928, 1927, 1926, 1925, 1924, 1923, 1921, 1920

FINDINGS

Address Researched	Address Not Identified in Research Source
1017 PACIFIC COAST HWY E	2014, 2010, 2006, 2004, 2003, 2001, 1999, 1996, 1995, 1992, 1991, 1990, 1986, 1985, 1981, 1980, 1976, 1975, 1972, 1971, 1970, 1969, 1967, 1966, 1965, 1964, 1963, 1962, 1961, 1960, 1958, 1957, 1956, 1955, 1954, 1952, 1951, 1950, 1949, 1948, 1947, 1946, 1945, 1944, 1942, 1940, 1939, 1938, 1937, 1936, 1935, 1934, 1933, 1932, 1931, 1930, 1929, 1928, 1927, 1926, 1925, 1924, 1923, 1921, 1920
1019 17TH ST E	2014, 2010, 2006, 2004, 2003, 2001, 2000, 1999, 1996, 1995, 1992, 1991, 1990, 1986, 1985, 1981, 1980, 1976, 1975, 1972, 1971, 1970, 1969, 1967, 1966, 1965, 1964, 1963, 1962, 1961, 1960, 1958, 1957, 1956, 1955, 1954, 1952, 1951, 1950, 1949, 1948, 1947, 1946, 1945, 1944, 1942, 1940, 1938, 1937, 1936, 1934, 1933, 1932, 1931, 1930, 1929, 1928, 1927, 1926, 1925, 1924, 1923, 1921, 1920
1020 E PACIFIC COAST HWY	2014, 2010, 2004, 2003, 2001, 2000, 1999, 1996, 1995, 1992, 1991, 1990, 1986, 1981, 1976, 1975, 1972, 1970, 1969, 1967, 1966, 1965, 1964, 1963, 1961, 1958, 1956, 1955, 1954, 1952, 1951, 1950, 1949, 1947, 1946, 1945, 1944, 1942, 1940, 1939, 1938, 1937, 1936, 1935, 1934, 1933, 1932, 1931, 1930, 1929, 1928, 1927, 1926, 1925, 1924, 1923, 1921, 1920
1020 E Pacific Coast Hwy	2014, 2006, 2004, 2003, 2001, 2000, 1999, 1996, 1995, 1992, 1991, 1990, 1986, 1985, 1981, 1980, 1976, 1975, 1972, 1971, 1970, 1969, 1967, 1966, 1965, 1964, 1963, 1962, 1961, 1960, 1958, 1957, 1956, 1955, 1954, 1952, 1951, 1950, 1949, 1948, 1947, 1946, 1945, 1944, 1942, 1940, 1939, 1938, 1937, 1936, 1935, 1934, 1933, 1932, 1931, 1930, 1929, 1928, 1927, 1926, 1925, 1924, 1923, 1921, 1920
1020 PACIFIC COAST HWY E	2014, 2010, 2006, 2004, 2003, 2001, 1999, 1996, 1995, 1992, 1991, 1990, 1986, 1985, 1981, 1980, 1976, 1975, 1972, 1971, 1970, 1967, 1966, 1965, 1964, 1962, 1961, 1960, 1958, 1956, 1955, 1954, 1951, 1950, 1949, 1948, 1947, 1946, 1945, 1944, 1942, 1940, 1939, 1938, 1937, 1936, 1935, 1934, 1933, 1932, 1931, 1930, 1929, 1928, 1927, 1926, 1925, 1924, 1923, 1921, 1920
1021 19TH ST E	2014, 2010, 2006, 2004, 2003, 2001, 2000, 1999, 1996, 1995, 1992, 1991, 1990, 1986, 1985, 1981, 1980, 1976, 1975, 1972, 1971, 1970, 1967, 1966, 1965, 1964, 1963, 1962, 1961, 1960, 1958, 1957, 1956, 1955, 1954, 1952, 1951, 1950, 1949, 1948, 1947, 1946, 1945, 1944, 1942, 1940, 1939, 1938, 1937, 1936, 1935, 1934, 1933, 1932, 1931, 1930, 1929, 1928, 1927, 1926, 1925, 1924, 1923, 1921, 1920
1021 E 19TH ST	2014, 2010, 2004, 2003, 2001, 2000, 1999, 1996, 1995, 1992, 1990, 1986, 1981, 1976, 1975, 1972, 1971, 1970, 1969, 1967, 1966, 1965, 1964, 1962, 1961, 1960, 1958, 1957, 1956, 1955, 1954, 1952, 1951, 1950, 1949, 1948, 1947, 1946, 1945, 1944, 1942, 1940, 1939, 1938, 1937, 1936, 1935, 1934, 1933, 1932, 1931, 1930, 1929, 1928, 1927, 1926, 1925, 1924, 1923, 1921, 1920
1021 E 19th St	2006, 2004, 2003, 2001, 2000, 1999, 1996, 1995, 1992, 1991, 1990, 1986, 1985, 1981, 1980, 1976, 1975, 1972, 1971, 1970, 1969, 1967, 1966, 1965, 1964, 1963, 1962, 1961, 1960, 1958, 1957, 1956, 1955, 1954, 1952, 1951, 1950, 1949, 1948, 1947, 1946, 1945, 1944, 1942, 1940, 1939, 1938, 1937, 1936, 1935, 1934, 1933, 1932, 1931, 1930, 1929, 1928, 1927, 1926, 1925, 1924, 1923, 1921, 1920
1021 E PACIFIC COAST HWY	2014, 2010, 2006, 2004, 2003, 2001, 2000, 1999, 1996, 1995, 1992, 1991, 1990, 1986, 1985, 1981, 1980, 1976, 1975, 1972, 1971, 1970, 1969, 1967, 1966, 1965, 1963, 1962, 1961, 1958, 1956, 1955, 1954, 1952, 1951, 1950, 1949, 1947, 1946, 1945, 1944, 1942, 1940, 1939, 1938, 1937, 1936, 1935, 1934, 1933, 1932, 1931, 1930, 1929, 1928, 1927, 1926, 1925, 1924, 1923, 1921, 1920
1021 PACIFIC COAST HWY E	2014, 2010, 2006, 2004, 2003, 2001, 2000, 1999, 1996, 1995, 1992, 1991, 1990, 1986, 1985, 1981, 1980, 1976, 1975, 1972, 1971, 1970, 1967, 1966, 1965, 1964, 1962, 1961, 1960, 1958, 1956, 1955, 1954, 1951, 1950, 1949, 1948, 1947, 1946, 1945, 1942, 1940, 1939, 1938, 1937, 1936, 1935, 1934, 1933, 1932, 1931, 1930, 1929, 1928, 1927, 1926, 1925, 1924, 1923, 1921, 1920
1022 E Pacific Coast Hwy	2010, 2006, 2004, 2003, 2001, 2000, 1999, 1996, 1995, 1992, 1991, 1990, 1986, 1985, 1981, 1980, 1976, 1975, 1972, 1971, 1970, 1969, 1967, 1966, 1965, 1964, 1963, 1962, 1961, 1960, 1958, 1957, 1956, 1955, 1954, 1952, 1951, 1950, 1949, 1948, 1947, 1946, 1945, 1944, 1942, 1940, 1939, 1938, 1937, 1936, 1935, 1934, 1933, 1932, 1931, 1930, 1929, 1928, 1927, 1926, 1925, 1924, 1923, 1921, 1920

FINDINGS

Address Researched	Address Not Identified in Research Source
1024 E Pacific Coast Hwy	2006, 2004, 2003, 2001, 2000, 1999, 1996, 1995, 1992, 1991, 1990, 1986, 1985, 1981, 1980, 1976, 1975, 1972, 1971, 1970, 1969, 1967, 1966, 1965, 1964, 1963, 1962, 1961, 1960, 1958, 1957, 1956, 1955, 1954, 1952, 1951, 1950, 1949, 1948, 1947, 1946, 1945, 1944, 1942, 1940, 1939, 1938, 1937, 1936, 1935, 1934, 1933, 1932, 1931, 1930, 1929, 1928, 1927, 1926, 1925, 1924, 1923, 1921, 1920
1024 E PACIFIC COAST HWY	2014, 2010, 2004, 2003, 2001, 2000, 1999, 1996, 1995, 1992, 1991, 1990, 1986, 1985, 1981, 1980, 1976, 1975, 1972, 1971, 1970, 1969, 1967, 1966, 1965, 1964, 1963, 1962, 1961, 1960, 1958, 1957, 1956, 1955, 1954, 1952, 1951, 1950, 1949, 1948, 1947, 1946, 1945, 1944, 1942, 1940, 1939, 1938, 1937, 1936, 1935, 1934, 1933, 1932, 1931, 1930, 1929, 1928, 1927, 1926, 1925, 1924, 1923, 1921, 1920
1024 PACIFIC COAST HWY E	2014, 2010, 2006, 2004, 2003, 2001, 1999, 1996, 1995, 1992, 1991, 1990, 1986, 1985, 1981, 1980, 1976, 1975, 1972, 1971, 1970, 1969, 1967, 1966, 1965, 1964, 1963, 1962, 1961, 1960, 1958, 1957, 1956, 1955, 1954, 1952, 1951, 1950, 1949, 1948, 1947, 1946, 1945, 1944, 1942, 1940, 1939, 1938, 1937, 1936, 1935, 1934, 1933, 1932, 1931, 1930, 1929, 1928, 1927, 1926, 1925, 1924, 1923, 1921, 1920
1026 E PACIFIC COAST HWY	2014, 2010, 2004, 2003, 2001, 2000, 1999, 1996, 1995, 1992, 1991, 1990, 1986, 1985, 1981, 1980, 1976, 1975, 1972, 1971, 1970, 1969, 1967, 1966, 1965, 1964, 1963, 1962, 1961, 1960, 1958, 1957, 1956, 1955, 1954, 1952, 1951, 1950, 1949, 1948, 1947, 1946, 1945, 1944, 1942, 1940, 1939, 1938, 1937, 1936, 1935, 1934, 1933, 1932, 1931, 1930, 1929, 1928, 1927, 1926, 1925, 1924, 1923, 1921, 1920
1026 E Pacific Coast Hwy	2006, 2004, 2003, 2001, 2000, 1999, 1996, 1995, 1992, 1991, 1990, 1986, 1985, 1981, 1980, 1976, 1975, 1972, 1971, 1970, 1969, 1967, 1966, 1965, 1964, 1963, 1962, 1961, 1960, 1958, 1957, 1956, 1955, 1954, 1952, 1951, 1950, 1949, 1948, 1947, 1946, 1945, 1944, 1942, 1940, 1939, 1938, 1937, 1936, 1935, 1934, 1933, 1932, 1931, 1930, 1929, 1928, 1927, 1926, 1925, 1924, 1923, 1921, 1920
1027 PACIFIC COAST HWY E	2014, 2010, 2006, 2004, 2003, 2001, 2000, 1999, 1996, 1995, 1992, 1991, 1990, 1986, 1985, 1981, 1980, 1976, 1975, 1972, 1971, 1970, 1969, 1967, 1966, 1965, 1964, 1963, 1962, 1961, 1960, 1958, 1957, 1956, 1955, 1954, 1952, 1951, 1950, 1949, 1948, 1947, 1946, 1945, 1942, 1940, 1939, 1938, 1937, 1936, 1935, 1934, 1933, 1932, 1931, 1930, 1929, 1928, 1927, 1926, 1925, 1924, 1923, 1921, 1920
1028 E PACIFIC COAST HWY	2014, 2010, 2004, 2003, 2001, 2000, 1999, 1996, 1995, 1992, 1991, 1990, 1986, 1985, 1981, 1980, 1976, 1975, 1972, 1971, 1970, 1969, 1967, 1966, 1965, 1964, 1963, 1962, 1961, 1960, 1958, 1957, 1956, 1955, 1954, 1952, 1951, 1950, 1949, 1948, 1947, 1946, 1945, 1944, 1942, 1940, 1939, 1938, 1937, 1936, 1935, 1934, 1933, 1932, 1931, 1930, 1929, 1928, 1927, 1926, 1925, 1924, 1923, 1921, 1920
1028 E Pacific Coast Hwy	2010, 2006, 2004, 2003, 2001, 2000, 1999, 1996, 1995, 1992, 1991, 1990, 1986, 1985, 1981, 1980, 1976, 1975, 1972, 1971, 1970, 1969, 1967, 1966, 1965, 1964, 1963, 1962, 1961, 1960, 1958, 1957, 1956, 1955, 1954, 1952, 1951, 1950, 1949, 1948, 1947, 1946, 1945, 1944, 1942, 1940, 1939, 1938, 1937, 1936, 1935, 1934, 1933, 1932, 1931, 1930, 1929, 1928, 1927, 1926, 1925, 1924, 1923, 1921, 1920
1028 PACIFIC COAST HWY E	2014, 2010, 2006, 2004, 2003, 2001, 1999, 1996, 1995, 1992, 1991, 1990, 1986, 1985, 1981, 1980, 1976, 1975, 1972, 1971, 1970, 1969, 1967, 1966, 1965, 1964, 1963, 1962, 1961, 1960, 1958, 1957, 1956, 1955, 1954, 1952, 1951, 1950, 1949, 1948, 1947, 1946, 1945, 1944, 1942, 1940, 1939, 1938, 1937, 1936, 1935, 1934, 1933, 1932, 1931, 1930, 1929, 1928, 1927, 1926, 1925, 1924, 1923, 1921, 1920
1030 E PACIFIC COAST HWY	2014, 2010, 2004, 2003, 2001, 2000, 1999, 1996, 1995, 1992, 1991, 1990, 1986, 1985, 1981, 1980, 1976, 1975, 1972, 1971, 1970, 1969, 1967, 1966, 1965, 1964, 1963, 1962, 1961, 1960, 1958, 1957, 1956, 1955, 1954, 1952, 1951, 1950, 1949, 1948, 1947, 1946, 1945, 1944, 1942, 1940, 1939, 1938, 1937, 1936, 1935, 1934, 1933, 1932, 1931, 1930, 1929, 1928, 1927, 1926, 1925, 1924, 1923, 1921, 1920
1030 E Pacific Coast Hwy	2014, 2006, 2004, 2003, 2001, 2000, 1999, 1996, 1995, 1992, 1991, 1990, 1986, 1985, 1981, 1980, 1976, 1975, 1972, 1971, 1970, 1969, 1967, 1966, 1965, 1964, 1963, 1962, 1961, 1960, 1958, 1957, 1956, 1955, 1954, 1952, 1951, 1950, 1949, 1948, 1947, 1946, 1945, 1944, 1942, 1940, 1939, 1938, 1937, 1936, 1935, 1934, 1933, 1932, 1931, 1930, 1929, 1928, 1927, 1926, 1925, 1924, 1923, 1921, 1920

FINDINGS

Address Researched	Address Not Identified in Research Source
1030 PACIFIC COAST HWY E	2014, 2010, 2006, 2004, 2003, 2001, 2000, 1999, 1996, 1995, 1992, 1991, 1990, 1986, 1985, 1981, 1980, 1976, 1975, 1972, 1971, 1970, 1969, 1967, 1966, 1965, 1964, 1963, 1962, 1961, 1960, 1958, 1957, 1956, 1955, 1954, 1952, 1951, 1950, 1949, 1948, 1947, 1946, 1945, 1942, 1940, 1939, 1938, 1937, 1936, 1935, 1934, 1933, 1932, 1931, 1930, 1929, 1928, 1927, 1926, 1925, 1924, 1923, 1921, 1920
1031 19TH ST E	2014, 2010, 2006, 2004, 2003, 2001, 2000, 1999, 1996, 1995, 1992, 1991, 1990, 1986, 1985, 1981, 1980, 1976, 1975, 1972, 1971, 1970, 1967, 1966, 1965, 1964, 1963, 1962, 1961, 1960, 1958, 1957, 1956, 1955, 1954, 1952, 1951, 1950, 1949, 1948, 1947, 1946, 1945, 1944, 1942, 1940, 1939, 1938, 1937, 1936, 1935, 1934, 1933, 1932, 1931, 1930, 1929, 1928, 1927, 1926, 1925, 1924, 1923, 1921, 1920
1031 E 19TH ST	2014, 2010, 2006, 2004, 2003, 2001, 2000, 1999, 1996, 1995, 1992, 1991, 1990, 1986, 1985, 1981, 1980, 1976, 1975, 1972, 1971, 1970, 1969, 1967, 1966, 1965, 1964, 1962, 1961, 1958, 1956, 1955, 1951, 1950, 1949, 1948, 1947, 1946, 1945, 1944, 1942, 1940, 1939, 1938, 1937, 1936, 1935, 1934, 1933, 1932, 1931, 1930, 1929, 1928, 1927, 1926, 1925, 1924, 1923, 1921, 1920
1031 E 19th St	2014, 2006, 2004, 2003, 2001, 2000, 1999, 1996, 1995, 1992, 1991, 1990, 1986, 1985, 1981, 1980, 1976, 1975, 1972, 1971, 1970, 1969, 1967, 1966, 1965, 1964, 1963, 1962, 1961, 1960, 1958, 1957, 1956, 1955, 1954, 1952, 1951, 1950, 1949, 1948, 1947, 1946, 1945, 1944, 1942, 1940, 1939, 1938, 1937, 1936, 1935, 1934, 1933, 1932, 1931, 1930, 1929, 1928, 1927, 1926, 1925, 1924, 1923, 1921, 1920
1037 E Pacific Coast Hwy	2006, 2004, 2003, 2001, 2000, 1999, 1996, 1995, 1992, 1991, 1990, 1986, 1985, 1981, 1980, 1976, 1975, 1972, 1971, 1970, 1969, 1967, 1966, 1965, 1964, 1963, 1962, 1961, 1960, 1958, 1957, 1956, 1955, 1954, 1952, 1951, 1950, 1949, 1948, 1947, 1946, 1945, 1944, 1942, 1940, 1939, 1938, 1937, 1936, 1935, 1934, 1933, 1932, 1931, 1930, 1929, 1928, 1927, 1926, 1925, 1924, 1923, 1921, 1920
1037 E PACIFIC COAST HWY	2014, 2010, 2004, 2003, 2001, 2000, 1999, 1996, 1995, 1992, 1991, 1990, 1986, 1981, 1976, 1972, 1971, 1970, 1969, 1967, 1966, 1965, 1963, 1962, 1961, 1958, 1956, 1955, 1954, 1952, 1951, 1950, 1949, 1947, 1946, 1945, 1944, 1942, 1940, 1939, 1938, 1937, 1936, 1935, 1934, 1933, 1932, 1931, 1930, 1929, 1928, 1927, 1926, 1925, 1924, 1923, 1921, 1920
1037 PACIFIC COAST HWY E	2014, 2010, 2006, 2004, 2003, 2001, 1999, 1996, 1995, 1992, 1991, 1990, 1986, 1985, 1981, 1980, 1976, 1975, 1972, 1971, 1970, 1967, 1966, 1965, 1964, 1962, 1961, 1960, 1958, 1956, 1955, 1954, 1951, 1950, 1949, 1948, 1947, 1946, 1945, 1942, 1940, 1939, 1938, 1937, 1936, 1935, 1934, 1933, 1932, 1931, 1930, 1929, 1928, 1927, 1926, 1925, 1924, 1923, 1921, 1920
1041 PACIFIC COAST HWY E	2014, 2010, 2006, 2004, 2003, 2001, 1999, 1996, 1995, 1992, 1991, 1990, 1986, 1985, 1981, 1980, 1976, 1975, 1972, 1971, 1970, 1969, 1967, 1966, 1965, 1964, 1963, 1962, 1961, 1960, 1958, 1957, 1956, 1955, 1954, 1952, 1951, 1950, 1949, 1948, 1947, 1946, 1945, 1944, 1942, 1940, 1939, 1938, 1937, 1936, 1935, 1934, 1933, 1932, 1931, 1930, 1929, 1928, 1927, 1926, 1925, 1924, 1923, 1921, 1920
1045 E PACIFIC COAST HWY	2014, 2010, 2004, 2003, 2001, 2000, 1999, 1996, 1995, 1992, 1991, 1990, 1986, 1985, 1981, 1980, 1976, 1975, 1972, 1971, 1970, 1969, 1967, 1966, 1965, 1963, 1962, 1961, 1958, 1956, 1955, 1954, 1952, 1951, 1950, 1949, 1947, 1946, 1945, 1944, 1942, 1940, 1939, 1938, 1937, 1936, 1935, 1934, 1933, 1932, 1931, 1930, 1929, 1928, 1927, 1926, 1925, 1924, 1923, 1921, 1920
1045 PACIFIC COAST HWY E	2014, 2010, 2006, 2004, 2003, 2001, 1999, 1996, 1995, 1992, 1991, 1990, 1986, 1985, 1981, 1980, 1976, 1975, 1972, 1971, 1970, 1967, 1966, 1965, 1964, 1962, 1961, 1960, 1958, 1956, 1955, 1954, 1951, 1950, 1949, 1948, 1947, 1946, 1945, 1942, 1940, 1939, 1938, 1937, 1936, 1935, 1934, 1933, 1932, 1931, 1930, 1929, 1928, 1927, 1926, 1925, 1924, 1923, 1921, 1920
1050 19TH ST E	2014, 2010, 2006, 2004, 2003, 2001, 2000, 1999, 1996, 1995, 1992, 1991, 1990, 1986, 1985, 1981, 1980, 1976, 1975, 1972, 1971, 1970, 1967, 1966, 1965, 1964, 1963, 1962, 1961, 1960, 1958, 1957, 1956, 1955, 1954, 1952, 1951, 1950, 1949, 1948, 1947, 1946, 1945, 1942, 1940, 1938, 1937, 1936, 1934, 1933, 1932, 1930, 1929, 1928, 1927, 1926, 1925, 1924, 1923, 1921, 1920

FINDINGS

Address Researched	Address Not Identified in Research Source
1050 E 19TH ST	2014, 2010, 2004, 2003, 2001, 2000, 1999, 1996, 1995, 1992, 1991, 1990, 1986, 1981, 1976, 1975, 1972, 1971, 1970, 1969, 1967, 1966, 1965, 1962, 1961, 1958, 1956, 1955, 1951, 1949, 1948, 1947, 1946, 1945, 1944, 1942, 1940, 1939, 1938, 1937, 1936, 1935, 1934, 1933, 1932, 1931, 1930, 1929, 1928, 1927, 1926, 1925, 1924, 1923, 1921, 1920
1050 E PACIFIC COAST HWY	2014, 2010, 2004, 2003, 2001, 2000, 1999, 1996, 1995, 1992, 1991, 1990, 1986, 1981, 1980, 1976, 1975, 1972, 1971, 1970, 1969, 1967, 1966, 1965, 1963, 1962, 1961, 1960, 1958, 1957, 1956, 1955, 1954, 1952, 1951, 1950, 1949, 1947, 1946, 1945, 1944, 1942, 1940, 1939, 1938, 1937, 1936, 1935, 1934, 1933, 1932, 1931, 1930, 1929, 1928, 1927, 1926, 1925, 1924, 1923, 1921, 1920
1050 PACIFIC COAST HWY E	2014, 2010, 2006, 2004, 2003, 2001, 1999, 1996, 1995, 1992, 1991, 1990, 1986, 1985, 1981, 1980, 1976, 1975, 1972, 1971, 1970, 1967, 1966, 1965, 1964, 1962, 1961, 1960, 1958, 1956, 1955, 1954, 1952, 1951, 1950, 1949, 1948, 1947, 1946, 1945, 1942, 1940, 1939, 1938, 1937, 1936, 1935, 1934, 1933, 1932, 1931, 1930, 1929, 1928, 1927, 1926, 1925, 1924, 1923, 1921, 1920
1060 1/2 E 19TH ST	2014, 2010, 2006, 2004, 2003, 2001, 2000, 1999, 1996, 1995, 1992, 1991, 1990, 1986, 1985, 1981, 1980, 1976, 1975, 1972, 1971, 1970, 1969, 1967, 1966, 1965, 1963, 1962, 1961, 1958, 1957, 1956, 1955, 1954, 1952, 1951, 1950, 1949, 1948, 1947, 1946, 1945, 1944, 1942, 1940, 1939, 1938, 1937, 1936, 1935, 1934, 1933, 1932, 1931, 1930, 1929, 1928, 1927, 1926, 1925, 1924, 1923, 1921, 1920
1060 19TH ST E	2014, 2010, 2006, 2004, 2003, 2001, 2000, 1999, 1996, 1995, 1992, 1991, 1990, 1986, 1985, 1981, 1980, 1976, 1975, 1972, 1971, 1970, 1967, 1966, 1965, 1964, 1963, 1962, 1961, 1960, 1958, 1957, 1956, 1955, 1954, 1952, 1951, 1950, 1949, 1948, 1947, 1946, 1945, 1942, 1940, 1938, 1937, 1936, 1934, 1933, 1932, 1930, 1929, 1928, 1927, 1926, 1925, 1924, 1923, 1921, 1920
1060 E 19TH ST	2014, 2010, 2004, 2003, 2001, 2000, 1999, 1996, 1995, 1992, 1990, 1986, 1985, 1981, 1976, 1975, 1972, 1971, 1970, 1969, 1967, 1966, 1965, 1962, 1961, 1958, 1956, 1955, 1951, 1949, 1947, 1946, 1945, 1944, 1942, 1940, 1939, 1938, 1937, 1936, 1935, 1934, 1933, 1932, 1931, 1930, 1929, 1928, 1927, 1926, 1925, 1924, 1923, 1921, 1920
1060 E PACIFIC COAST HWY	2014, 2010, 2006, 2004, 2003, 2001, 2000, 1999, 1996, 1995, 1992, 1991, 1990, 1986, 1985, 1981, 1980, 1976, 1975, 1972, 1971, 1970, 1969, 1967, 1966, 1965, 1964, 1963, 1962, 1961, 1960, 1958, 1957, 1956, 1955, 1954, 1952, 1951, 1950, 1949, 1947, 1946, 1945, 1944, 1942, 1940, 1939, 1938, 1937, 1936, 1935, 1934, 1933, 1932, 1931, 1930, 1929, 1928, 1927, 1926, 1925, 1924, 1923, 1921, 1920
1700 CALIFORNIA AVE	2014, 2010, 2006, 2004, 2003, 2001, 2000, 1999, 1996, 1995, 1992, 1991, 1990, 1986, 1981, 1976, 1972, 1971, 1970, 1967, 1966, 1965, 1964, 1962, 1961, 1960, 1958, 1956, 1955, 1954, 1951, 1950, 1949, 1947, 1946, 1945, 1944, 1942, 1940, 1939, 1938, 1937, 1936, 1935, 1934, 1933, 1932, 1931, 1930, 1929, 1928, 1927, 1926, 1925, 1924, 1923, 1921, 1920
1700 MARTIN LUTHER KING JR AVE	2014, 2010, 2006, 2004, 2003, 2001, 2000, 1999, 1996, 1995, 1992, 1990, 1986, 1985, 1981, 1980, 1976, 1975, 1972, 1971, 1970, 1969, 1967, 1966, 1965, 1964, 1963, 1962, 1961, 1960, 1958, 1957, 1956, 1955, 1954, 1952, 1951, 1950, 1949, 1948, 1947, 1946, 1945, 1944, 1942, 1940, 1939, 1938, 1937, 1936, 1935, 1934, 1933, 1932, 1931, 1930, 1929, 1928, 1927, 1926, 1925, 1924, 1923, 1921, 1920
1716 CALIFORNIA AVE	2014, 2010, 2006, 2004, 2003, 2001, 2000, 1999, 1996, 1995, 1992, 1991, 1990, 1986, 1981, 1976, 1975, 1972, 1971, 1970, 1967, 1966, 1965, 1964, 1962, 1961, 1960, 1958, 1956, 1955, 1954, 1951, 1950, 1949, 1947, 1946, 1945, 1942, 1940, 1938, 1937, 1936, 1935, 1934, 1933, 1932, 1930, 1929, 1928, 1927, 1926, 1925, 1923, 1921, 1920
1716 MARTIN LUTHER KING JR AVE	2014, 2010, 2004, 2003, 2001, 1999, 1996, 1995, 1992, 1990, 1986, 1985, 1981, 1980, 1976, 1975, 1972, 1971, 1970, 1969, 1967, 1966, 1965, 1964, 1963, 1962, 1961, 1960, 1958, 1957, 1956, 1955, 1954, 1952, 1951, 1950, 1949, 1948, 1947, 1946, 1945, 1944, 1942, 1940, 1939, 1938, 1937, 1936, 1935, 1934, 1933, 1932, 1931, 1930, 1929, 1928, 1927, 1926, 1925, 1924, 1923, 1921, 1920

FINDINGS

Address Researched	Address Not Identified in Research Source
1720 CALIFORNIA AVE	2014, 2010, 2006, 2004, 2003, 2001, 2000, 1999, 1996, 1995, 1992, 1991, 1990, 1986, 1981, 1976, 1975, 1972, 1971, 1970, 1967, 1966, 1965, 1964, 1962, 1961, 1960, 1958, 1956, 1955, 1954, 1951, 1950, 1949, 1947, 1946, 1945, 1942, 1940, 1938, 1937, 1936, 1935, 1934, 1933, 1932, 1930, 1929, 1928, 1927, 1926, 1925, 1923, 1921, 1920
1720 MARTIN LUTHER KING JR AVE	2014, 2010, 2006, 2004, 2003, 2001, 1999, 1996, 1995, 1992, 1991, 1990, 1986, 1985, 1981, 1980, 1976, 1975, 1972, 1971, 1970, 1969, 1967, 1966, 1965, 1964, 1963, 1962, 1961, 1960, 1958, 1957, 1956, 1955, 1954, 1952, 1951, 1950, 1949, 1948, 1947, 1946, 1945, 1944, 1942, 1940, 1939, 1938, 1937, 1936, 1935, 1934, 1933, 1932, 1931, 1930, 1929, 1928, 1927, 1926, 1925, 1924, 1923, 1921, 1920
1725 LEWIS AVE	2014, 2010, 2004, 2003, 2001, 1999, 1996, 1995, 1992, 1990, 1986, 1981, 1976, 1972, 1971, 1970, 1967, 1966, 1965, 1962, 1961, 1958, 1956, 1955, 1954, 1951, 1950, 1949, 1947, 1946, 1945, 1942, 1940, 1938, 1937, 1936, 1934, 1933, 1932, 1930, 1929, 1928, 1927, 1926, 1925, 1924, 1923, 1921, 1920
1726 LEWIS AVE	2014, 2010, 2006, 2004, 2003, 2001, 2000, 1999, 1996, 1995, 1992, 1990, 1986, 1985, 1981, 1980, 1976, 1972, 1971, 1970, 1967, 1966, 1965, 1964, 1962, 1961, 1960, 1958, 1956, 1955, 1954, 1951, 1950, 1949, 1947, 1946, 1945, 1942, 1940, 1938, 1937, 1936, 1934, 1933, 1932, 1930, 1929, 1928, 1927, 1926, 1925, 1924, 1923, 1921, 1920
1728 CALIFORNIA AVE	2014, 2010, 2006, 2004, 2003, 2001, 2000, 1999, 1996, 1995, 1992, 1991, 1990, 1986, 1985, 1981, 1976, 1975, 1972, 1971, 1970, 1967, 1966, 1965, 1964, 1962, 1961, 1960, 1958, 1956, 1955, 1954, 1951, 1950, 1949, 1947, 1946, 1945, 1942, 1940, 1938, 1937, 1936, 1935, 1934, 1933, 1932, 1930, 1929, 1928, 1927, 1926, 1925, 1923, 1921, 1920
1728 LEWIS AVE	2014, 2010, 2006, 2004, 2003, 2001, 2000, 1999, 1996, 1995, 1992, 1991, 1990, 1986, 1985, 1981, 1980, 1976, 1972, 1971, 1970, 1967, 1966, 1965, 1964, 1962, 1961, 1960, 1958, 1956, 1955, 1951, 1949, 1947, 1946, 1945, 1942, 1940, 1938, 1937, 1936, 1934, 1933, 1932, 1930, 1929, 1928, 1927, 1926, 1925, 1924, 1923, 1921, 1920
1728 MARTIN LUTHER KING JR AVE	2014, 2010, 2004, 2003, 2001, 1999, 1996, 1995, 1992, 1990, 1986, 1985, 1981, 1980, 1976, 1975, 1972, 1971, 1970, 1969, 1967, 1966, 1965, 1964, 1963, 1962, 1961, 1960, 1958, 1957, 1956, 1955, 1954, 1952, 1951, 1950, 1949, 1948, 1947, 1946, 1945, 1944, 1942, 1940, 1939, 1938, 1937, 1936, 1935, 1934, 1933, 1932, 1931, 1930, 1929, 1928, 1927, 1926, 1925, 1924, 1923, 1921, 1920
1730 LEWIS AVE	2014, 2010, 2004, 2003, 2001, 2000, 1999, 1996, 1995, 1992, 1991, 1990, 1986, 1985, 1981, 1976, 1975, 1972, 1971, 1970, 1967, 1966, 1965, 1964, 1962, 1961, 1958, 1956, 1955, 1954, 1951, 1950, 1949, 1947, 1946, 1945, 1942, 1940, 1938, 1937, 1936, 1934, 1933, 1932, 1930, 1929, 1928, 1927, 1926, 1925, 1923, 1921, 1920
1732 LEWIS AVE	2014, 2010, 2006, 2004, 2003, 2001, 2000, 1999, 1996, 1995, 1992, 1991, 1990, 1986, 1985, 1981, 1980, 1976, 1975, 1972, 1971, 1970, 1967, 1966, 1965, 1964, 1962, 1961, 1960, 1958, 1956, 1955, 1954, 1951, 1950, 1949, 1947, 1946, 1945, 1942, 1940, 1938, 1937, 1936, 1934, 1933, 1932, 1930, 1929, 1928, 1927, 1926, 1925, 1924, 1923, 1921, 1920
1734 LEWIS AVE	2014, 2010, 2006, 2004, 2003, 2001, 2000, 1999, 1996, 1995, 1992, 1991, 1990, 1986, 1985, 1981, 1980, 1976, 1975, 1972, 1971, 1970, 1967, 1966, 1965, 1964, 1962, 1961, 1960, 1958, 1956, 1955, 1954, 1951, 1949, 1947, 1946, 1945, 1942, 1940, 1938, 1937, 1936, 1934, 1933, 1932, 1930, 1929, 1928, 1927, 1926, 1925, 1924, 1923, 1921, 1920
1735 LEWIS AVE	2014, 2010, 2004, 2003, 2001, 1999, 1996, 1995, 1992, 1990, 1986, 1981, 1976, 1972, 1971, 1970, 1967, 1966, 1965, 1962, 1961, 1958, 1956, 1955, 1951, 1949, 1947, 1946, 1945, 1942, 1940, 1938, 1937, 1936, 1935, 1934, 1933, 1932, 1930, 1929, 1928, 1927, 1926, 1925, 1923, 1921, 1920

FINDINGS

Address Researched	Address Not Identified in Research Source
1736 LEWIS AVE	2014, 2010, 2004, 2003, 2001, 1999, 1996, 1995, 1992, 1990, 1986, 1981, 1980, 1976, 1975, 1972, 1971, 1970, 1967, 1966, 1965, 1962, 1961, 1960, 1958, 1956, 1955, 1954, 1951, 1949, 1947, 1946, 1945, 1942, 1940, 1938, 1937, 1936, 1934, 1933, 1932, 1930, 1929, 1928, 1927, 1926, 1925, 1923, 1921, 1920
1738 CALIFORNIA AVE	2014, 2010, 2006, 2004, 2003, 2001, 2000, 1999, 1996, 1995, 1992, 1991, 1990, 1986, 1985, 1981, 1980, 1976, 1975, 1972, 1971, 1970, 1967, 1966, 1965, 1964, 1962, 1961, 1960, 1958, 1956, 1955, 1954, 1951, 1950, 1949, 1947, 1946, 1945, 1942, 1940, 1938, 1937, 1936, 1935, 1934, 1933, 1932, 1930, 1929, 1928, 1927, 1926, 1925, 1923, 1921, 1920
1738 LEWIS AVE	2014, 2010, 2006, 2004, 2003, 2001, 1999, 1996, 1995, 1992, 1991, 1990, 1986, 1985, 1981, 1980, 1976, 1972, 1971, 1970, 1967, 1966, 1965, 1962, 1961, 1958, 1956, 1955, 1951, 1949, 1947, 1946, 1945, 1942, 1940, 1938, 1937, 1936, 1934, 1933, 1932, 1930, 1929, 1928, 1927, 1926, 1925, 1924, 1923, 1921, 1920
1740 LEWIS AVE	2014, 2010, 2004, 2003, 2001, 1999, 1996, 1995, 1992, 1991, 1990, 1986, 1985, 1981, 1980, 1976, 1975, 1972, 1971, 1970, 1967, 1966, 1965, 1962, 1961, 1958, 1956, 1955, 1951, 1949, 1947, 1946, 1945, 1942, 1940, 1938, 1937, 1936, 1934, 1933, 1932, 1930, 1929, 1928, 1927, 1926, 1925, 1923, 1921, 1920
1742 LEWIS AVE	2014, 2010, 2004, 2003, 2001, 1999, 1996, 1995, 1992, 1990, 1986, 1981, 1976, 1975, 1972, 1971, 1970, 1967, 1966, 1965, 1962, 1961, 1958, 1956, 1955, 1954, 1951, 1949, 1947, 1946, 1945, 1942, 1940, 1938, 1937, 1936, 1934, 1933, 1932, 1930, 1929, 1928, 1927, 1926, 1925, 1923, 1921, 1920
1745 LEWIS AVE	2014, 2010, 2004, 2003, 2001, 1999, 1996, 1995, 1992, 1990, 1986, 1981, 1980, 1976, 1972, 1971, 1970, 1967, 1966, 1965, 1964, 1962, 1961, 1960, 1958, 1956, 1955, 1954, 1951, 1949, 1948, 1947, 1946, 1945, 1942, 1940, 1938, 1937, 1936, 1934, 1933, 1932, 1930, 1929, 1928, 1927, 1926, 1925, 1923, 1921, 1920
1746 CALIFORNIA AVE	2014, 2010, 2006, 2004, 2003, 2001, 2000, 1999, 1996, 1995, 1992, 1991, 1990, 1986, 1985, 1981, 1980, 1976, 1972, 1971, 1970, 1967, 1966, 1965, 1964, 1962, 1961, 1960, 1958, 1956, 1955, 1954, 1951, 1950, 1949, 1948, 1947, 1946, 1945, 1942, 1940, 1938, 1937, 1936, 1935, 1934, 1933, 1932, 1930, 1929, 1928, 1927, 1926, 1925, 1923, 1921, 1920
1746 MARTIN LUTHER KING JR AVE	2014, 2010, 2004, 2003, 2001, 2000, 1999, 1996, 1995, 1992, 1991, 1990, 1986, 1985, 1981, 1980, 1976, 1975, 1972, 1971, 1970, 1969, 1967, 1966, 1965, 1964, 1963, 1962, 1961, 1960, 1958, 1957, 1956, 1955, 1954, 1952, 1951, 1950, 1949, 1948, 1947, 1946, 1945, 1944, 1942, 1940, 1939, 1938, 1937, 1936, 1935, 1934, 1933, 1932, 1931, 1930, 1929, 1928, 1927, 1926, 1925, 1924, 1923, 1921, 1920
1748 CALIFORNIA AVE	2014, 2010, 2006, 2004, 2003, 2001, 2000, 1999, 1996, 1995, 1992, 1991, 1990, 1986, 1981, 1976, 1972, 1971, 1970, 1967, 1966, 1965, 1964, 1962, 1961, 1960, 1958, 1956, 1955, 1954, 1952, 1951, 1950, 1949, 1948, 1947, 1946, 1945, 1944, 1942, 1940, 1939, 1938, 1937, 1936, 1935, 1934, 1933, 1932, 1931, 1930, 1929, 1928, 1927, 1926, 1925, 1924, 1923, 1921, 1920
1749 LEWIS AVE	2014, 2010, 2004, 2003, 2001, 1999, 1996, 1995, 1992, 1991, 1990, 1986, 1981, 1976, 1975, 1972, 1971, 1970, 1967, 1966, 1965, 1962, 1961, 1958, 1956, 1955, 1954, 1951, 1949, 1947, 1946, 1945, 1942, 1940, 1938, 1937, 1936, 1934, 1933, 1932, 1930, 1929, 1928, 1927, 1926, 1925, 1923, 1921, 1920
1750 CALIFORNIA AVE	2014, 2010, 2006, 2004, 2003, 2001, 2000, 1999, 1996, 1995, 1992, 1991, 1990, 1986, 1985, 1981, 1980, 1976, 1975, 1972, 1971, 1970, 1969, 1967, 1966, 1965, 1964, 1962, 1961, 1960, 1958, 1956, 1955, 1954, 1951, 1950, 1949, 1947, 1946, 1945, 1944, 1942, 1940, 1939, 1938, 1937, 1936, 1935, 1934, 1933, 1932, 1931, 1930, 1929, 1928, 1927, 1926, 1925, 1924, 1923, 1921, 1920
1750 MARTIN LUTHER KING JR AVE	2014, 2010, 2006, 2004, 2003, 2001, 1999, 1996, 1995, 1992, 1990, 1986, 1985, 1981, 1980, 1976, 1975, 1972, 1971, 1970, 1969, 1967, 1966, 1965, 1964, 1963, 1962, 1961, 1960, 1958, 1957, 1956, 1955, 1954, 1952, 1951, 1950, 1949, 1948, 1947, 1946, 1945, 1944, 1942, 1940, 1939, 1938, 1937, 1936, 1935, 1934, 1933, 1932, 1931, 1930, 1929, 1928, 1927, 1926, 1925, 1924, 1923, 1921, 1920

FINDINGS

Address Researched	Address Not Identified in Research Source
1755 CALIFORNIA AVE	2014, 2010, 2006, 2004, 2003, 2001, 2000, 1999, 1996, 1995, 1992, 1991, 1990, 1986, 1985, 1981, 1980, 1976, 1975, 1972, 1971, 1970, 1969, 1967, 1966, 1965, 1964, 1962, 1961, 1960, 1958, 1956, 1955, 1954, 1951, 1950, 1949, 1947, 1946, 1945, 1942, 1940, 1938, 1937, 1936, 1935, 1934, 1933, 1932, 1930, 1929, 1928, 1927, 1926, 1925, 1924, 1923, 1921, 1920
1759 CALIFORNIA AVE	2014, 2010, 2006, 2004, 2003, 2001, 2000, 1999, 1996, 1995, 1992, 1991, 1990, 1986, 1985, 1981, 1980, 1976, 1975, 1972, 1971, 1970, 1969, 1967, 1966, 1965, 1964, 1963, 1962, 1961, 1960, 1958, 1957, 1956, 1955, 1954, 1952, 1951, 1950, 1949, 1947, 1946, 1945, 1944, 1942, 1940, 1939, 1938, 1937, 1936, 1935, 1934, 1933, 1932, 1931, 1930, 1929, 1928, 1927, 1926, 1925, 1924, 1923, 1921, 1920
1760 CALIFORNIA AVE	2014, 2010, 2006, 2004, 2003, 2001, 2000, 1999, 1996, 1995, 1992, 1991, 1990, 1986, 1981, 1976, 1972, 1971, 1970, 1967, 1966, 1965, 1964, 1962, 1961, 1960, 1958, 1956, 1955, 1954, 1951, 1950, 1949, 1947, 1946, 1945, 1944, 1942, 1940, 1939, 1938, 1937, 1936, 1935, 1934, 1933, 1932, 1931, 1930, 1929, 1928, 1927, 1926, 1925, 1924, 1923, 1921, 1920
1760 MARTIN LUTHER KING JR AVE	2014, 2010, 2004, 2003, 2001, 1999, 1996, 1995, 1992, 1990, 1986, 1985, 1981, 1980, 1976, 1975, 1972, 1971, 1970, 1969, 1967, 1966, 1965, 1964, 1963, 1962, 1961, 1960, 1958, 1957, 1956, 1955, 1954, 1952, 1951, 1950, 1949, 1948, 1947, 1946, 1945, 1944, 1942, 1940, 1939, 1938, 1937, 1936, 1935, 1934, 1933, 1932, 1931, 1930, 1929, 1928, 1927, 1926, 1925, 1924, 1923, 1921, 1920
1760 Martin Luther King Jr Ave	2006, 2004, 2003, 2001, 2000, 1999, 1996, 1995, 1992, 1991, 1990, 1986, 1985, 1981, 1980, 1976, 1975, 1972, 1971, 1970, 1969, 1967, 1966, 1965, 1964, 1963, 1962, 1961, 1960, 1958, 1957, 1956, 1955, 1954, 1952, 1951, 1950, 1949, 1948, 1947, 1946, 1945, 1944, 1942, 1940, 1939, 1938, 1937, 1936, 1935, 1934, 1933, 1932, 1931, 1930, 1929, 1928, 1927, 1926, 1925, 1924, 1923, 1921, 1920
1764 LEWIS AVE	2014, 2010, 2004, 2003, 2001, 1999, 1996, 1995, 1992, 1990, 1986, 1985, 1981, 1980, 1976, 1975, 1972, 1971, 1970, 1967, 1966, 1965, 1964, 1962, 1961, 1960, 1958, 1956, 1955, 1954, 1951, 1950, 1949, 1947, 1946, 1945, 1942, 1940, 1938, 1937, 1936, 1934, 1933, 1932, 1930, 1929, 1928, 1927, 1926, 1925, 1923, 1921, 1920
1766 LEWIS AVE	2014, 2010, 2004, 2003, 2001, 1999, 1996, 1995, 1992, 1990, 1986, 1981, 1976, 1972, 1971, 1970, 1967, 1966, 1965, 1964, 1962, 1961, 1960, 1958, 1956, 1955, 1951, 1949, 1947, 1946, 1945, 1942, 1940, 1938, 1937, 1936, 1934, 1933, 1932, 1930, 1929, 1928, 1927, 1926, 1925, 1923, 1921, 1920
1769 CALIFORNIA AVE	2014, 2010, 2006, 2004, 2003, 2001, 2000, 1999, 1996, 1995, 1992, 1991, 1990, 1986, 1985, 1981, 1980, 1976, 1975, 1972, 1971, 1970, 1967, 1966, 1965, 1964, 1962, 1961, 1960, 1958, 1956, 1955, 1954, 1951, 1950, 1949, 1947, 1946, 1945, 1942, 1940, 1938, 1937, 1936, 1935, 1934, 1933, 1932, 1930, 1929, 1928, 1927, 1926, 1925, 1924, 1923, 1921, 1920
1770 LEWIS AVE	2014, 2010, 2006, 2004, 2003, 2001, 2000, 1999, 1996, 1995, 1992, 1991, 1990, 1986, 1981, 1976, 1972, 1971, 1970, 1967, 1966, 1965, 1962, 1961, 1958, 1956, 1955, 1954, 1952, 1951, 1950, 1949, 1948, 1947, 1946, 1945, 1944, 1942, 1940, 1939, 1938, 1937, 1936, 1935, 1934, 1933, 1932, 1931, 1930, 1929, 1928, 1927, 1926, 1925, 1924, 1923, 1921, 1920
1771 CALIFORNIA AVE	2014, 2010, 2006, 2004, 2003, 2001, 2000, 1999, 1996, 1995, 1992, 1991, 1990, 1986, 1985, 1981, 1980, 1976, 1975, 1972, 1971, 1970, 1967, 1966, 1965, 1964, 1962, 1961, 1960, 1958, 1956, 1955, 1954, 1951, 1950, 1949, 1947, 1946, 1945, 1942, 1940, 1938, 1937, 1936, 1935, 1934, 1933, 1932, 1930, 1929, 1928, 1927, 1926, 1925, 1923, 1921, 1920
1771 LEWIS AVE	2014, 2010, 2004, 2003, 2001, 1999, 1996, 1995, 1992, 1991, 1990, 1986, 1985, 1981, 1976, 1972, 1971, 1970, 1967, 1966, 1965, 1964, 1962, 1961, 1960, 1958, 1956, 1955, 1954, 1951, 1949, 1947, 1946, 1945, 1942, 1940, 1938, 1937, 1936, 1934, 1933, 1932, 1930, 1929, 1928, 1927, 1926, 1925, 1923, 1921, 1920

FINDINGS

Address Researched	Address Not Identified in Research Source
1772 LEWIS AVE	2014, 2010, 2006, 2004, 2003, 2001, 2000, 1999, 1996, 1995, 1992, 1991, 1990, 1986, 1985, 1981, 1980, 1976, 1975, 1972, 1971, 1970, 1969, 1967, 1966, 1965, 1964, 1962, 1961, 1960, 1958, 1957, 1956, 1955, 1954, 1952, 1951, 1950, 1949, 1948, 1947, 1946, 1945, 1944, 1942, 1940, 1939, 1938, 1937, 1936, 1935, 1934, 1933, 1932, 1931, 1930, 1929, 1928, 1927, 1926, 1925, 1924, 1923, 1921, 1920
1775 LEWIS AVE	2014, 2010, 2006, 2004, 2003, 2001, 2000, 1999, 1996, 1995, 1992, 1991, 1990, 1986, 1985, 1981, 1980, 1976, 1975, 1972, 1971, 1970, 1967, 1966, 1965, 1964, 1962, 1961, 1960, 1958, 1957, 1956, 1955, 1954, 1951, 1950, 1949, 1948, 1947, 1946, 1945, 1942, 1940, 1938, 1937, 1936, 1934, 1933, 1932, 1930, 1929, 1928, 1927, 1926, 1925, 1923, 1921, 1920
1776 LEWIS AVE	2014, 2010, 2004, 2003, 2001, 1999, 1996, 1995, 1992, 1990, 1986, 1981, 1976, 1972, 1971, 1970, 1967, 1966, 1965, 1962, 1961, 1958, 1956, 1955, 1951, 1949, 1948, 1947, 1946, 1945, 1944, 1942, 1940, 1939, 1938, 1937, 1936, 1935, 1934, 1933, 1932, 1931, 1930, 1929, 1928, 1927, 1926, 1925, 1924, 1923, 1921, 1920
1777 LEWIS AVE	2014, 2010, 2006, 2004, 2003, 2001, 2000, 1999, 1996, 1995, 1992, 1990, 1986, 1981, 1980, 1976, 1975, 1972, 1971, 1970, 1967, 1966, 1965, 1962, 1961, 1958, 1956, 1955, 1951, 1949, 1948, 1947, 1946, 1945, 1942, 1940, 1938, 1937, 1936, 1934, 1933, 1932, 1930, 1929, 1928, 1927, 1926, 1925, 1923, 1921, 1920
1779 LEWIS AVE	2014, 2010, 2006, 2004, 2003, 2001, 2000, 1999, 1996, 1995, 1992, 1991, 1990, 1986, 1985, 1981, 1980, 1976, 1975, 1972, 1971, 1970, 1969, 1967, 1966, 1965, 1964, 1963, 1962, 1961, 1960, 1958, 1956, 1955, 1951, 1949, 1947, 1946, 1945, 1942, 1940, 1938, 1937, 1936, 1934, 1933, 1932, 1930, 1929, 1928, 1927, 1926, 1925, 1924, 1923, 1921, 1920
1780 CALIFORNIA AVE	2014, 2010, 2006, 2004, 2003, 2001, 2000, 1999, 1996, 1995, 1992, 1991, 1990, 1986, 1985, 1981, 1980, 1976, 1975, 1972, 1971, 1970, 1969, 1967, 1966, 1965, 1964, 1963, 1962, 1961, 1960, 1958, 1957, 1956, 1955, 1954, 1952, 1951, 1950, 1949, 1948, 1947, 1946, 1945, 1944, 1942, 1940, 1939, 1938, 1937, 1936, 1935, 1934, 1933, 1932, 1930, 1929, 1928, 1927, 1926, 1925, 1923, 1921, 1920
1780 LEWIS AVE	2014, 2010, 2004, 2003, 2001, 1999, 1996, 1995, 1992, 1990, 1986, 1981, 1980, 1976, 1975, 1972, 1971, 1970, 1967, 1966, 1965, 1964, 1962, 1961, 1960, 1958, 1956, 1955, 1954, 1951, 1950, 1949, 1947, 1946, 1945, 1942, 1940, 1938, 1937, 1936, 1934, 1933, 1932, 1930, 1929, 1928, 1927, 1926, 1925, 1923, 1921, 1920
1780 MARTIN LUTHER KING JR AVE	2014, 2010, 2006, 2004, 2003, 2001, 1999, 1996, 1995, 1992, 1991, 1990, 1986, 1985, 1981, 1980, 1976, 1975, 1972, 1971, 1970, 1969, 1967, 1966, 1965, 1964, 1963, 1962, 1961, 1960, 1958, 1957, 1956, 1955, 1954, 1952, 1951, 1950, 1949, 1948, 1947, 1946, 1945, 1944, 1942, 1940, 1939, 1938, 1937, 1936, 1935, 1934, 1933, 1932, 1931, 1930, 1929, 1928, 1927, 1926, 1925, 1924, 1923, 1921, 1920
1782 MARTIN LUTHER KING JR AVE	2014, 2010, 2004, 2003, 2001, 1999, 1996, 1995, 1992, 1990, 1986, 1985, 1981, 1980, 1976, 1975, 1972, 1971, 1970, 1969, 1967, 1966, 1965, 1964, 1963, 1962, 1961, 1960, 1958, 1957, 1956, 1955, 1954, 1952, 1951, 1950, 1949, 1948, 1947, 1946, 1945, 1944, 1942, 1940, 1939, 1938, 1937, 1936, 1935, 1934, 1933, 1932, 1931, 1930, 1929, 1928, 1927, 1926, 1925, 1924, 1923, 1921, 1920
1782 Martin Luther King Jr Ave	2010, 2006, 2004, 2003, 2001, 2000, 1999, 1996, 1995, 1992, 1991, 1990, 1986, 1985, 1981, 1980, 1976, 1975, 1972, 1971, 1970, 1969, 1967, 1966, 1965, 1964, 1963, 1962, 1961, 1960, 1958, 1957, 1956, 1955, 1954, 1952, 1951, 1950, 1949, 1948, 1947, 1946, 1945, 1944, 1942, 1940, 1939, 1938, 1937, 1936, 1935, 1934, 1933, 1932, 1931, 1930, 1929, 1928, 1927, 1926, 1925, 1924, 1923, 1921, 1920
1785 LEWIS AVE	2014, 2010, 2006, 2004, 2003, 2001, 2000, 1999, 1996, 1995, 1992, 1991, 1990, 1986, 1985, 1981, 1980, 1976, 1975, 1972, 1971, 1970, 1969, 1967, 1966, 1965, 1964, 1963, 1962, 1961, 1960, 1958, 1957, 1956, 1955, 1954, 1952, 1951, 1950, 1949, 1948, 1947, 1946, 1945, 1942, 1940, 1938, 1937, 1936, 1934, 1933, 1932, 1930, 1929, 1928, 1927, 1926, 1925, 1923, 1921, 1920

FINDINGS

Address Researched	Address Not Identified in Research Source
1786 CALIFORNIA AVE	2014, 2010, 2006, 2004, 2003, 2001, 2000, 1999, 1996, 1995, 1992, 1991, 1990, 1986, 1985, 1981, 1980, 1976, 1975, 1972, 1971, 1970, 1969, 1967, 1966, 1965, 1964, 1963, 1962, 1961, 1960, 1958, 1956, 1955, 1954, 1951, 1950, 1949, 1947, 1946, 1945, 1942, 1940, 1938, 1937, 1936, 1935, 1934, 1933, 1932, 1930, 1929, 1928, 1927, 1926, 1925, 1923, 1921, 1920
1786 LEWIS AVE	2014, 2010, 2006, 2004, 2003, 2001, 2000, 1999, 1996, 1995, 1992, 1991, 1990, 1986, 1985, 1981, 1980, 1976, 1975, 1972, 1971, 1970, 1969, 1967, 1966, 1965, 1964, 1963, 1962, 1961, 1960, 1958, 1957, 1956, 1955, 1954, 1952, 1951, 1950, 1949, 1948, 1947, 1946, 1945, 1942, 1940, 1938, 1937, 1936, 1934, 1933, 1932, 1930, 1929, 1928, 1927, 1926, 1925, 1923, 1921, 1920
1788 LEWIS AVE	2014, 2010, 2006, 2004, 2003, 2001, 2000, 1999, 1996, 1995, 1992, 1991, 1990, 1986, 1985, 1981, 1980, 1976, 1975, 1972, 1971, 1970, 1969, 1967, 1966, 1965, 1964, 1963, 1962, 1961, 1960, 1958, 1957, 1956, 1955, 1954, 1952, 1951, 1950, 1949, 1948, 1947, 1946, 1945, 1942, 1940, 1938, 1937, 1936, 1934, 1933, 1932, 1930, 1929, 1928, 1927, 1926, 1925, 1923, 1921, 1920
1800 OLIVE AVE	2014, 2010, 2006, 2004, 2003, 2001, 2000, 1999, 1996, 1995, 1992, 1991, 1990, 1986, 1985, 1981, 1980, 1976, 1975, 1972, 1971, 1970, 1969, 1967, 1966, 1965, 1964, 1963, 1962, 1961, 1960, 1958, 1957, 1956, 1955, 1954, 1952, 1951, 1950, 1949, 1948, 1947, 1946, 1945, 1942, 1940, 1938, 1937, 1936, 1934, 1933, 1932, 1930, 1929, 1928, 1927, 1926, 1925, 1923, 1921, 1920
1801 CALIFORNIA AVE	2014, 2010, 2006, 2004, 2003, 2001, 2000, 1999, 1996, 1995, 1992, 1991, 1990, 1986, 1985, 1981, 1980, 1976, 1975, 1972, 1971, 1970, 1969, 1967, 1966, 1965, 1964, 1962, 1961, 1960, 1958, 1957, 1956, 1955, 1954, 1952, 1951, 1950, 1949, 1948, 1947, 1946, 1945, 1944, 1942, 1940, 1939, 1938, 1937, 1936, 1935, 1934, 1933, 1932, 1931, 1930, 1929, 1928, 1927, 1926, 1925, 1924, 1923, 1921, 1920
1803 CALIFORNIA AVE	2014, 2010, 2006, 2004, 2003, 2001, 2000, 1999, 1996, 1995, 1992, 1991, 1990, 1986, 1985, 1981, 1980, 1976, 1975, 1972, 1971, 1970, 1969, 1967, 1966, 1965, 1964, 1962, 1961, 1960, 1958, 1957, 1956, 1955, 1954, 1952, 1951, 1950, 1949, 1948, 1947, 1946, 1945, 1944, 1942, 1940, 1939, 1938, 1937, 1936, 1935, 1934, 1933, 1932, 1931, 1930, 1929, 1928, 1927, 1926, 1925, 1924, 1923, 1921, 1920
1805 CALIFORNIA AVE	2014, 2010, 2006, 2004, 2003, 2001, 2000, 1999, 1996, 1995, 1992, 1991, 1990, 1986, 1985, 1981, 1980, 1976, 1975, 1972, 1971, 1970, 1969, 1967, 1966, 1965, 1964, 1962, 1961, 1960, 1958, 1957, 1956, 1955, 1954, 1952, 1951, 1950, 1949, 1948, 1947, 1946, 1945, 1944, 1942, 1940, 1939, 1938, 1937, 1936, 1935, 1934, 1933, 1932, 1931, 1930, 1929, 1928, 1927, 1926, 1925, 1924, 1923, 1921, 1920
1806 CALIFORNIA AVE	2014, 2010, 2006, 2004, 2003, 2001, 2000, 1999, 1996, 1995, 1992, 1991, 1990, 1986, 1985, 1981, 1980, 1976, 1975, 1972, 1971, 1970, 1969, 1967, 1966, 1965, 1964, 1962, 1961, 1960, 1958, 1956, 1955, 1954, 1951, 1950, 1949, 1947, 1946, 1945, 1942, 1940, 1938, 1937, 1936, 1935, 1934, 1933, 1932, 1930, 1929, 1928, 1927, 1926, 1925, 1924, 1923, 1921, 1920
1807 CALIFORNIA AVE	2014, 2010, 2006, 2004, 2003, 2001, 2000, 1999, 1996, 1995, 1992, 1991, 1990, 1986, 1985, 1981, 1980, 1976, 1975, 1972, 1971, 1970, 1969, 1967, 1966, 1965, 1964, 1962, 1961, 1960, 1958, 1957, 1956, 1955, 1954, 1952, 1951, 1950, 1949, 1948, 1947, 1946, 1945, 1944, 1942, 1940, 1939, 1938, 1937, 1936, 1935, 1934, 1933, 1932, 1931, 1930, 1929, 1928, 1927, 1926, 1925, 1924, 1923, 1921, 1920
1808 CALIFORNIA AVE	2014, 2010, 2006, 2004, 2003, 2001, 2000, 1999, 1996, 1995, 1992, 1991, 1990, 1986, 1985, 1981, 1980, 1976, 1975, 1972, 1971, 1970, 1969, 1967, 1966, 1965, 1964, 1962, 1961, 1960, 1958, 1956, 1955, 1954, 1951, 1950, 1949, 1947, 1946, 1945, 1942, 1940, 1938, 1937, 1936, 1935, 1934, 1933, 1932, 1930, 1929, 1928, 1927, 1926, 1925, 1924, 1923, 1921, 1920
1808 OLIVE AVE	2014, 2010, 2004, 2003, 2001, 2000, 1999, 1996, 1995, 1992, 1991, 1990, 1986, 1981, 1976, 1972, 1971, 1970, 1967, 1966, 1965, 1964, 1962, 1961, 1960, 1958, 1956, 1955, 1954, 1951, 1950, 1949, 1947, 1946, 1945, 1942, 1940, 1938, 1937, 1936, 1934, 1933, 1932, 1930, 1929, 1928, 1927, 1926, 1925, 1924, 1923, 1921, 1920

FINDINGS

Address Researched	Address Not Identified in Research Source
1809 CALIFORNIA AVE	2014, 2010, 2006, 2004, 2003, 2001, 2000, 1999, 1996, 1995, 1992, 1991, 1990, 1986, 1985, 1981, 1980, 1976, 1975, 1972, 1971, 1970, 1969, 1967, 1966, 1965, 1964, 1962, 1961, 1960, 1958, 1957, 1956, 1955, 1954, 1952, 1951, 1950, 1949, 1948, 1947, 1946, 1945, 1944, 1942, 1940, 1939, 1938, 1937, 1936, 1935, 1934, 1933, 1932, 1931, 1930, 1929, 1928, 1927, 1926, 1925, 1924, 1923, 1921, 1920
1809 OLIVE AVE	2014, 2010, 2004, 2003, 2001, 1999, 1996, 1995, 1992, 1990, 1986, 1981, 1976, 1972, 1971, 1970, 1967, 1966, 1965, 1964, 1962, 1961, 1960, 1958, 1956, 1955, 1954, 1951, 1950, 1949, 1947, 1946, 1945, 1942, 1940, 1938, 1937, 1936, 1934, 1933, 1932, 1930, 1929, 1928, 1927, 1926, 1925, 1923, 1921, 1920
1810 CALIFORNIA AVE	2014, 2010, 2006, 2004, 2003, 2001, 2000, 1999, 1996, 1995, 1992, 1991, 1990, 1986, 1985, 1981, 1980, 1976, 1975, 1972, 1971, 1970, 1969, 1967, 1966, 1965, 1964, 1962, 1961, 1960, 1958, 1956, 1955, 1954, 1951, 1950, 1949, 1947, 1946, 1945, 1942, 1940, 1938, 1937, 1936, 1935, 1934, 1933, 1932, 1930, 1929, 1928, 1927, 1926, 1925, 1924, 1923, 1921, 1920
1810 OLIVE AVE	2014, 2010, 2004, 2003, 2001, 1999, 1996, 1995, 1992, 1991, 1990, 1986, 1985, 1981, 1980, 1976, 1975, 1972, 1971, 1970, 1967, 1966, 1965, 1964, 1962, 1961, 1960, 1958, 1956, 1955, 1954, 1951, 1950, 1949, 1947, 1946, 1945, 1942, 1940, 1938, 1937, 1936, 1934, 1933, 1932, 1930, 1929, 1928, 1927, 1926, 1925, 1923, 1921, 1920
1811 MYRTLE AVE	2014, 2010, 2006, 2004, 2003, 2001, 2000, 1999, 1996, 1995, 1992, 1991, 1990, 1986, 1985, 1981, 1980, 1976, 1975, 1972, 1971, 1970, 1969, 1967, 1966, 1965, 1964, 1963, 1962, 1961, 1960, 1958, 1957, 1956, 1955, 1954, 1952, 1951, 1950, 1949, 1948, 1947, 1946, 1945, 1944, 1942, 1940, 1939, 1938, 1937, 1936, 1934, 1933, 1932, 1931, 1930, 1929, 1928, 1927, 1926, 1925, 1924, 1923, 1921, 1920
1812 CALIFORNIA AVE	2014, 2010, 2006, 2004, 2003, 2001, 2000, 1999, 1996, 1995, 1992, 1991, 1990, 1986, 1985, 1981, 1980, 1976, 1975, 1972, 1971, 1970, 1969, 1967, 1966, 1965, 1964, 1962, 1961, 1960, 1958, 1956, 1955, 1954, 1951, 1950, 1949, 1947, 1946, 1945, 1942, 1940, 1938, 1937, 1936, 1935, 1934, 1933, 1932, 1930, 1929, 1928, 1927, 1926, 1925, 1924, 1923, 1921, 1920
1812 OLIVE AVE	2014, 2010, 2004, 2003, 2001, 2000, 1999, 1996, 1995, 1992, 1991, 1990, 1986, 1985, 1981, 1980, 1976, 1972, 1971, 1970, 1967, 1966, 1965, 1964, 1962, 1961, 1960, 1958, 1956, 1955, 1954, 1951, 1950, 1949, 1947, 1946, 1945, 1942, 1940, 1938, 1937, 1936, 1934, 1933, 1932, 1931, 1930, 1929, 1928, 1927, 1926, 1925, 1924, 1923, 1921, 1920
1814 CALIFORNIA AVE	2014, 2010, 2006, 2004, 2003, 2001, 2000, 1999, 1996, 1995, 1992, 1991, 1990, 1986, 1985, 1981, 1980, 1976, 1975, 1972, 1971, 1970, 1969, 1967, 1966, 1965, 1964, 1962, 1961, 1960, 1958, 1956, 1955, 1954, 1951, 1950, 1949, 1947, 1946, 1945, 1942, 1940, 1938, 1937, 1936, 1935, 1934, 1933, 1932, 1930, 1929, 1928, 1927, 1926, 1925, 1924, 1923, 1921, 1920
1814 OLIVE AVE	2014, 2010, 2006, 2004, 2003, 2001, 1999, 1996, 1995, 1992, 1991, 1990, 1986, 1985, 1981, 1980, 1976, 1975, 1972, 1971, 1970, 1967, 1966, 1965, 1964, 1962, 1961, 1960, 1958, 1956, 1955, 1954, 1951, 1950, 1949, 1947, 1946, 1945, 1942, 1940, 1938, 1937, 1936, 1934, 1933, 1932, 1930, 1929, 1928, 1927, 1926, 1925, 1924, 1923, 1921, 1920
1816 CALIFORNIA AVE	2014, 2010, 2006, 2004, 2003, 2001, 2000, 1999, 1996, 1995, 1992, 1991, 1990, 1986, 1985, 1981, 1980, 1976, 1975, 1972, 1971, 1970, 1969, 1967, 1966, 1965, 1964, 1962, 1961, 1960, 1958, 1956, 1955, 1954, 1951, 1950, 1949, 1947, 1946, 1945, 1942, 1940, 1938, 1937, 1936, 1935, 1934, 1933, 1932, 1930, 1929, 1928, 1927, 1926, 1925, 1924, 1923, 1921, 1920
1816 OLIVE AVE	2014, 2010, 2006, 2004, 2003, 2001, 2000, 1999, 1996, 1995, 1992, 1991, 1990, 1986, 1985, 1981, 1980, 1976, 1975, 1972, 1971, 1970, 1969, 1967, 1966, 1965, 1964, 1963, 1962, 1961, 1960, 1958, 1957, 1956, 1955, 1954, 1952, 1951, 1950, 1949, 1948, 1947, 1946, 1945, 1942, 1940, 1939, 1938, 1937, 1936, 1935, 1934, 1933, 1932, 1931, 1930, 1929, 1928, 1927, 1926, 1925, 1924, 1923, 1921, 1920

FINDINGS

Address Researched	Address Not Identified in Research Source
1818 CALIFORNIA AVE	2014, 2010, 2006, 2004, 2003, 2001, 2000, 1999, 1996, 1995, 1992, 1991, 1990, 1986, 1985, 1981, 1980, 1976, 1975, 1972, 1971, 1970, 1969, 1967, 1966, 1965, 1964, 1962, 1961, 1960, 1958, 1956, 1955, 1954, 1951, 1950, 1949, 1947, 1946, 1945, 1942, 1940, 1938, 1937, 1936, 1935, 1934, 1933, 1932, 1930, 1929, 1928, 1927, 1926, 1925, 1924, 1923, 1921, 1920
1819 OLIVE AVE	2014, 2010, 2004, 2003, 2001, 1999, 1996, 1995, 1992, 1990, 1986, 1981, 1980, 1976, 1975, 1972, 1971, 1970, 1967, 1966, 1965, 1964, 1962, 1961, 1960, 1958, 1956, 1955, 1954, 1951, 1950, 1949, 1947, 1946, 1945, 1942, 1940, 1938, 1937, 1936, 1934, 1933, 1932, 1930, 1929, 1928, 1927, 1926, 1925, 1923, 1921, 1920
1819 Olive Ave	2006, 2004, 2003, 2001, 2000, 1999, 1996, 1995, 1992, 1991, 1990, 1986, 1985, 1981, 1980, 1976, 1975, 1972, 1971, 1970, 1969, 1967, 1966, 1965, 1964, 1963, 1962, 1961, 1960, 1958, 1957, 1956, 1955, 1954, 1952, 1951, 1950, 1949, 1948, 1947, 1946, 1945, 1944, 1942, 1940, 1939, 1938, 1937, 1936, 1935, 1934, 1933, 1932, 1931, 1930, 1929, 1928, 1927, 1926, 1925, 1924, 1923, 1921, 1920
1820 CALIFORNIA AVE	2014, 2010, 2006, 2004, 2003, 2001, 2000, 1999, 1996, 1995, 1992, 1991, 1990, 1986, 1985, 1981, 1980, 1976, 1975, 1972, 1971, 1970, 1969, 1967, 1966, 1965, 1964, 1962, 1961, 1960, 1958, 1956, 1955, 1954, 1951, 1950, 1949, 1947, 1946, 1945, 1942, 1940, 1938, 1937, 1936, 1935, 1934, 1933, 1932, 1930, 1929, 1928, 1927, 1926, 1925, 1924, 1923, 1921, 1920
1820 MYRTLE AVE	2014, 2010, 2006, 2004, 2003, 2001, 2000, 1999, 1996, 1995, 1992, 1991, 1990, 1986, 1985, 1981, 1980, 1976, 1975, 1972, 1971, 1970, 1969, 1967, 1966, 1965, 1964, 1963, 1962, 1961, 1960, 1958, 1957, 1956, 1955, 1954, 1952, 1951, 1950, 1949, 1948, 1947, 1946, 1945, 1944, 1942, 1940, 1939, 1938, 1937, 1936, 1935, 1934, 1933, 1932, 1931, 1930, 1929, 1928, 1927, 1926, 1925, 1923, 1921, 1920
1821 CALIFORNIA AVE	2014, 2010, 2006, 2004, 2003, 2001, 2000, 1999, 1996, 1995, 1992, 1991, 1990, 1986, 1981, 1980, 1976, 1975, 1972, 1971, 1970, 1967, 1966, 1965, 1964, 1962, 1961, 1960, 1958, 1957, 1956, 1955, 1954, 1952, 1951, 1950, 1949, 1948, 1947, 1946, 1945, 1944, 1942, 1940, 1939, 1938, 1937, 1936, 1935, 1934, 1933, 1932, 1931, 1930, 1929, 1928, 1927, 1926, 1925, 1924, 1923, 1921, 1920
1821 MARTIN LUTHER KING JR AVE	2014, 2010, 2004, 2003, 2001, 1999, 1996, 1995, 1992, 1990, 1986, 1985, 1981, 1980, 1976, 1975, 1972, 1971, 1970, 1969, 1967, 1966, 1965, 1964, 1963, 1962, 1961, 1960, 1958, 1957, 1956, 1955, 1954, 1952, 1951, 1950, 1949, 1948, 1947, 1946, 1945, 1944, 1942, 1940, 1939, 1938, 1937, 1936, 1935, 1934, 1933, 1932, 1931, 1930, 1929, 1928, 1927, 1926, 1925, 1924, 1923, 1921, 1920
1821 Martin Luther King Jr Ave	2014, 2006, 2004, 2003, 2001, 2000, 1999, 1996, 1995, 1992, 1991, 1990, 1986, 1985, 1981, 1980, 1976, 1975, 1972, 1971, 1970, 1969, 1967, 1966, 1965, 1964, 1963, 1962, 1961, 1960, 1958, 1957, 1956, 1955, 1954, 1952, 1951, 1950, 1949, 1948, 1947, 1946, 1945, 1944, 1942, 1940, 1939, 1938, 1937, 1936, 1935, 1934, 1933, 1932, 1931, 1930, 1929, 1928, 1927, 1926, 1925, 1924, 1923, 1921, 1920
1821 MYRTLE AVE	2014, 2010, 2006, 2004, 2003, 2001, 2000, 1999, 1996, 1995, 1992, 1991, 1990, 1986, 1985, 1981, 1980, 1976, 1975, 1972, 1971, 1970, 1967, 1966, 1965, 1964, 1962, 1961, 1958, 1956, 1955, 1954, 1951, 1950, 1949, 1947, 1946, 1945, 1942, 1940, 1938, 1937, 1936, 1934, 1933, 1932, 1930, 1929, 1928, 1927, 1926, 1925, 1924, 1923, 1921, 1920
1822 CALIFORNIA AVE	2014, 2010, 2006, 2004, 2003, 2001, 2000, 1999, 1996, 1995, 1992, 1991, 1990, 1986, 1985, 1981, 1980, 1976, 1975, 1972, 1971, 1970, 1967, 1966, 1965, 1964, 1962, 1961, 1960, 1958, 1956, 1955, 1954, 1951, 1950, 1949, 1947, 1946, 1945, 1942, 1940, 1938, 1937, 1936, 1935, 1934, 1933, 1932, 1930, 1929, 1928, 1927, 1926, 1925, 1924, 1923, 1921, 1920
1823 CALIFORNIA AVE	2014, 2010, 2006, 2004, 2003, 2001, 2000, 1999, 1996, 1995, 1992, 1991, 1990, 1986, 1985, 1981, 1980, 1976, 1972, 1971, 1970, 1967, 1966, 1965, 1964, 1963, 1962, 1961, 1960, 1958, 1957, 1956, 1955, 1954, 1952, 1951, 1950, 1949, 1948, 1947, 1946, 1945, 1944, 1942, 1940, 1939, 1938, 1937, 1936, 1935, 1934, 1933, 1932, 1931, 1930, 1929, 1928, 1927, 1926, 1925, 1924, 1923, 1921, 1920

FINDINGS

Address Researched	Address Not Identified in Research Source
1823 MYRTLE AVE	2014, 2010, 2006, 2004, 2003, 2001, 2000, 1999, 1996, 1995, 1992, 1991, 1990, 1986, 1985, 1981, 1980, 1976, 1975, 1972, 1971, 1970, 1969, 1967, 1966, 1965, 1964, 1963, 1962, 1961, 1960, 1958, 1957, 1956, 1955, 1954, 1952, 1951, 1950, 1949, 1948, 1947, 1946, 1945, 1944, 1942, 1940, 1939, 1938, 1937, 1936, 1935, 1934, 1933, 1932, 1931, 1930, 1929, 1928, 1927, 1926, 1925, 1923, 1921, 1920
1824 CALIFORNIA AVE	2014, 2010, 2006, 2004, 2003, 2001, 2000, 1999, 1996, 1995, 1992, 1991, 1990, 1986, 1985, 1981, 1980, 1976, 1975, 1972, 1971, 1970, 1967, 1966, 1965, 1964, 1962, 1961, 1960, 1958, 1956, 1955, 1954, 1951, 1950, 1949, 1947, 1946, 1945, 1942, 1940, 1938, 1937, 1936, 1935, 1934, 1933, 1932, 1930, 1929, 1928, 1927, 1926, 1925, 1924, 1923, 1921, 1920
1824 MYRTLE AVE	2014, 2010, 2004, 2003, 2001, 1999, 1996, 1995, 1992, 1990, 1986, 1985, 1981, 1980, 1976, 1972, 1971, 1970, 1967, 1966, 1965, 1962, 1961, 1958, 1956, 1955, 1951, 1949, 1947, 1946, 1945, 1942, 1940, 1938, 1937, 1936, 1934, 1933, 1932, 1930, 1929, 1928, 1927, 1926, 1925, 1924, 1923, 1921, 1920
1825 CALIFORNIA AVE	2014, 2010, 2006, 2004, 2003, 2001, 2000, 1999, 1996, 1995, 1992, 1991, 1990, 1986, 1985, 1981, 1980, 1976, 1975, 1972, 1971, 1970, 1967, 1966, 1965, 1964, 1963, 1962, 1961, 1960, 1958, 1957, 1956, 1955, 1954, 1952, 1951, 1950, 1949, 1948, 1947, 1946, 1945, 1944, 1942, 1940, 1939, 1938, 1937, 1936, 1935, 1934, 1933, 1932, 1931, 1930, 1929, 1928, 1927, 1926, 1925, 1924, 1923, 1921, 1920
1825 MYRTLE AVE	2014, 2010, 2004, 2003, 2001, 1999, 1996, 1995, 1992, 1991, 1990, 1986, 1985, 1981, 1980, 1976, 1972, 1971, 1970, 1967, 1966, 1965, 1962, 1961, 1958, 1956, 1955, 1951, 1949, 1947, 1946, 1945, 1942, 1940, 1938, 1937, 1936, 1934, 1933, 1932, 1930, 1929, 1928, 1927, 1926, 1925, 1924, 1923, 1921, 1920
1825 OLIVE AVE	2014, 2010, 2004, 2003, 2001, 1999, 1996, 1995, 1992, 1990, 1986, 1985, 1981, 1980, 1976, 1975, 1972, 1971, 1970, 1967, 1966, 1965, 1964, 1962, 1961, 1960, 1958, 1956, 1955, 1954, 1951, 1950, 1949, 1947, 1946, 1945, 1942, 1940, 1938, 1937, 1936, 1934, 1933, 1932, 1930, 1929, 1928, 1927, 1926, 1925, 1923, 1921, 1920
1826 CALIFORNIA AVE	2014, 2010, 2006, 2004, 2003, 2001, 2000, 1999, 1996, 1995, 1992, 1991, 1990, 1986, 1985, 1981, 1980, 1976, 1975, 1972, 1971, 1970, 1967, 1966, 1965, 1964, 1962, 1961, 1960, 1958, 1956, 1955, 1954, 1951, 1950, 1949, 1947, 1946, 1945, 1942, 1940, 1938, 1937, 1936, 1935, 1934, 1933, 1932, 1930, 1929, 1928, 1927, 1926, 1925, 1924, 1923, 1921, 1920
1826 LEWIS AVE	2014, 2010, 2006, 2004, 2003, 2001, 2000, 1999, 1996, 1995, 1992, 1991, 1990, 1986, 1985, 1981, 1980, 1976, 1975, 1972, 1971, 1970, 1969, 1967, 1966, 1965, 1964, 1963, 1962, 1961, 1960, 1958, 1956, 1955, 1954, 1952, 1951, 1950, 1949, 1948, 1947, 1946, 1945, 1944, 1942, 1940, 1939, 1938, 1937, 1936, 1935, 1934, 1933, 1932, 1931, 1930, 1929, 1928, 1927, 1926, 1925, 1924, 1923, 1921, 1920
1826 OLIVE AVE	2014, 2010, 2006, 2004, 2003, 2001, 1999, 1996, 1995, 1992, 1990, 1986, 1981, 1976, 1972, 1971, 1970, 1969, 1967, 1966, 1965, 1964, 1962, 1961, 1960, 1958, 1956, 1955, 1954, 1951, 1950, 1949, 1947, 1946, 1945, 1942, 1940, 1938, 1937, 1936, 1934, 1933, 1932, 1930, 1929, 1928, 1927, 1926, 1925, 1923, 1921, 1920
1827 CALIFORNIA AVE	2014, 2010, 2006, 2004, 2003, 2001, 2000, 1999, 1996, 1995, 1992, 1991, 1990, 1986, 1985, 1981, 1980, 1976, 1975, 1972, 1971, 1970, 1967, 1966, 1965, 1964, 1963, 1962, 1961, 1960, 1958, 1957, 1956, 1955, 1954, 1952, 1951, 1950, 1949, 1948, 1947, 1946, 1945, 1944, 1942, 1940, 1939, 1938, 1937, 1936, 1935, 1934, 1933, 1932, 1931, 1930, 1929, 1928, 1927, 1926, 1925, 1924, 1923, 1921, 1920
1827 MYRTLE AVE	2014, 2010, 2004, 2003, 2001, 1999, 1996, 1995, 1992, 1991, 1990, 1986, 1985, 1981, 1980, 1976, 1975, 1972, 1971, 1970, 1967, 1966, 1965, 1964, 1962, 1961, 1958, 1956, 1955, 1954, 1951, 1950, 1949, 1947, 1946, 1945, 1942, 1940, 1938, 1937, 1936, 1934, 1933, 1932, 1930, 1929, 1928, 1927, 1926, 1925, 1924, 1923, 1921, 1920

FINDINGS

Address Researched	Address Not Identified in Research Source
1827 OLIVE AVE	2014, 2010, 2004, 2003, 2001, 1999, 1996, 1995, 1992, 1991, 1990, 1986, 1981, 1976, 1975, 1972, 1971, 1970, 1967, 1966, 1965, 1964, 1962, 1961, 1960, 1958, 1956, 1955, 1954, 1951, 1950, 1949, 1948, 1947, 1946, 1945, 1942, 1940, 1938, 1937, 1936, 1934, 1933, 1932, 1930, 1929, 1928, 1927, 1926, 1925, 1923, 1921, 1920
1828 CALIFORNIA AVE	2014, 2010, 2006, 2004, 2003, 2001, 2000, 1999, 1996, 1995, 1992, 1991, 1990, 1986, 1985, 1981, 1980, 1976, 1975, 1972, 1971, 1970, 1967, 1966, 1965, 1964, 1962, 1961, 1960, 1958, 1956, 1955, 1954, 1951, 1950, 1949, 1947, 1946, 1945, 1942, 1940, 1938, 1937, 1936, 1935, 1934, 1933, 1932, 1930, 1929, 1928, 1927, 1926, 1925, 1924, 1923, 1921, 1920
1828 OLIVE AVE	2014, 2010, 2004, 2003, 2001, 1999, 1996, 1995, 1992, 1991, 1990, 1986, 1985, 1981, 1980, 1976, 1972, 1971, 1970, 1967, 1966, 1965, 1964, 1962, 1961, 1960, 1958, 1956, 1955, 1954, 1951, 1950, 1949, 1947, 1946, 1945, 1942, 1940, 1938, 1937, 1936, 1934, 1933, 1932, 1930, 1929, 1928, 1927, 1926, 1925, 1923, 1921, 1920
1829 CALIFORNIA AVE	2014, 2010, 2006, 2004, 2003, 2001, 2000, 1999, 1996, 1995, 1992, 1991, 1990, 1986, 1985, 1981, 1980, 1976, 1972, 1971, 1970, 1967, 1966, 1965, 1964, 1963, 1962, 1961, 1960, 1958, 1957, 1956, 1955, 1954, 1952, 1951, 1950, 1949, 1948, 1947, 1946, 1945, 1944, 1942, 1940, 1939, 1938, 1937, 1936, 1935, 1934, 1933, 1932, 1931, 1930, 1929, 1928, 1927, 1926, 1925, 1924, 1923, 1921, 1920
1832 MYRTLE AVE	2014, 2010, 2004, 2003, 2001, 1999, 1996, 1995, 1992, 1991, 1990, 1986, 1985, 1981, 1980, 1976, 1975, 1972, 1971, 1970, 1967, 1966, 1965, 1962, 1961, 1958, 1956, 1955, 1954, 1951, 1949, 1947, 1946, 1945, 1944, 1942, 1940, 1938, 1937, 1936, 1934, 1933, 1932, 1930, 1929, 1928, 1927, 1926, 1925, 1924, 1923, 1921, 1920
1832 OLIVE AVE	2014, 2010, 2006, 2004, 2003, 2001, 2000, 1999, 1996, 1995, 1992, 1991, 1990, 1986, 1985, 1981, 1980, 1976, 1975, 1972, 1971, 1970, 1969, 1967, 1966, 1965, 1964, 1963, 1962, 1961, 1960, 1958, 1956, 1955, 1954, 1952, 1951, 1950, 1949, 1948, 1947, 1946, 1945, 1944, 1942, 1940, 1939, 1938, 1937, 1936, 1935, 1934, 1933, 1932, 1931, 1930, 1929, 1928, 1927, 1926, 1925, 1924, 1923, 1921, 1920
1833 OLIVE AVE	2014, 2010, 2004, 2003, 2001, 1999, 1996, 1995, 1992, 1991, 1990, 1986, 1981, 1976, 1975, 1972, 1971, 1970, 1967, 1966, 1965, 1964, 1962, 1961, 1960, 1958, 1957, 1956, 1955, 1954, 1951, 1950, 1949, 1947, 1946, 1945, 1942, 1940, 1938, 1937, 1936, 1934, 1933, 1932, 1930, 1929, 1928, 1927, 1926, 1925, 1923, 1921, 1920
1834 OLIVE AVE	2014, 2010, 2006, 2004, 2003, 2001, 1999, 1996, 1995, 1992, 1991, 1990, 1986, 1985, 1981, 1980, 1976, 1975, 1972, 1971, 1970, 1967, 1966, 1965, 1964, 1962, 1961, 1960, 1958, 1956, 1955, 1954, 1951, 1950, 1949, 1948, 1947, 1946, 1945, 1942, 1940, 1938, 1937, 1936, 1934, 1933, 1932, 1930, 1929, 1928, 1927, 1926, 1925, 1924, 1923, 1921, 1920
1835 MYRTLE AVE	2014, 2010, 2006, 2004, 2003, 2001, 2000, 1999, 1996, 1995, 1992, 1991, 1990, 1986, 1981, 1980, 1976, 1975, 1972, 1971, 1970, 1969, 1967, 1966, 1965, 1964, 1963, 1962, 1961, 1960, 1958, 1957, 1956, 1955, 1954, 1952, 1951, 1950, 1949, 1948, 1947, 1946, 1945, 1944, 1942, 1940, 1939, 1938, 1937, 1936, 1935, 1934, 1933, 1932, 1931, 1930, 1929, 1928, 1927, 1926, 1925, 1924, 1923, 1921, 1920
1836 OLIVE AVE	2014, 2010, 2004, 2003, 2001, 1999, 1996, 1995, 1992, 1991, 1990, 1986, 1981, 1976, 1975, 1972, 1971, 1970, 1967, 1966, 1965, 1964, 1962, 1961, 1960, 1958, 1957, 1956, 1955, 1954, 1952, 1951, 1950, 1949, 1948, 1947, 1946, 1945, 1944, 1942, 1940, 1939, 1938, 1937, 1936, 1935, 1934, 1933, 1932, 1931, 1930, 1929, 1928, 1927, 1926, 1925, 1924, 1923, 1921, 1920
1837 OLIVE AVE	2014, 2010, 2004, 2003, 2001, 1999, 1996, 1995, 1992, 1991, 1990, 1986, 1985, 1981, 1980, 1976, 1972, 1971, 1970, 1967, 1966, 1965, 1964, 1962, 1961, 1960, 1958, 1956, 1955, 1954, 1951, 1950, 1949, 1947, 1946, 1945, 1942, 1940, 1938, 1937, 1936, 1934, 1933, 1932, 1930, 1929, 1928, 1927, 1926, 1925, 1923, 1921, 1920

FINDINGS

Address Researched	Address Not Identified in Research Source
1838 CALIFORNIA AVE	2014, 2010, 2006, 2004, 2003, 2001, 2000, 1999, 1996, 1995, 1992, 1991, 1990, 1986, 1985, 1981, 1980, 1976, 1975, 1972, 1971, 1970, 1969, 1967, 1966, 1965, 1964, 1963, 1962, 1961, 1960, 1958, 1957, 1956, 1955, 1954, 1952, 1951, 1950, 1949, 1948, 1947, 1946, 1945, 1944, 1942, 1940, 1939, 1938, 1937, 1936, 1935, 1934, 1933, 1932, 1930, 1929, 1928, 1927, 1926, 1925, 1924, 1923, 1921, 1920
1838 OLIVE AVE	2014, 2010, 2006, 2004, 2003, 2001, 2000, 1999, 1996, 1995, 1992, 1991, 1990, 1986, 1985, 1981, 1980, 1976, 1975, 1972, 1971, 1970, 1969, 1967, 1966, 1965, 1964, 1963, 1962, 1961, 1960, 1958, 1957, 1956, 1955, 1954, 1951, 1950, 1949, 1948, 1947, 1946, 1945, 1944, 1942, 1940, 1939, 1938, 1937, 1936, 1935, 1934, 1933, 1932, 1931, 1930, 1929, 1928, 1927, 1926, 1925, 1924, 1923, 1921, 1920
1842 MYRTLE AVE	2014, 2010, 2006, 2004, 2003, 2001, 1999, 1996, 1995, 1992, 1991, 1990, 1986, 1981, 1976, 1972, 1971, 1970, 1967, 1966, 1965, 1962, 1961, 1958, 1956, 1955, 1951, 1949, 1947, 1946, 1945, 1942, 1940, 1938, 1937, 1936, 1934, 1933, 1932, 1930, 1929, 1928, 1927, 1926, 1925, 1924, 1923, 1921, 1920
1844 OLIVE AVE	2014, 2010, 2006, 2004, 2003, 2001, 2000, 1999, 1996, 1995, 1992, 1991, 1990, 1986, 1985, 1981, 1980, 1976, 1975, 1972, 1971, 1970, 1969, 1967, 1966, 1965, 1964, 1963, 1962, 1961, 1960, 1958, 1957, 1956, 1955, 1954, 1951, 1950, 1949, 1948, 1947, 1946, 1945, 1944, 1942, 1940, 1939, 1938, 1937, 1936, 1935, 1934, 1933, 1932, 1931, 1930, 1929, 1928, 1927, 1926, 1925, 1924, 1923, 1921, 1920
1845 OLIVE AVE	2014, 2010, 2004, 2003, 2001, 1999, 1996, 1995, 1992, 1990, 1986, 1981, 1980, 1976, 1975, 1972, 1971, 1970, 1967, 1966, 1965, 1964, 1962, 1961, 1960, 1958, 1956, 1955, 1954, 1951, 1950, 1949, 1947, 1946, 1945, 1942, 1940, 1938, 1937, 1936, 1934, 1933, 1932, 1930, 1929, 1928, 1927, 1926, 1925, 1923, 1921, 1920
1846 LINSLEY CT	2014, 2010, 2006, 2004, 2003, 2001, 2000, 1999, 1996, 1995, 1992, 1991, 1990, 1986, 1985, 1981, 1980, 1976, 1975, 1972, 1971, 1970, 1967, 1966, 1965, 1964, 1963, 1962, 1961, 1960, 1958, 1957, 1956, 1955, 1954, 1952, 1951, 1950, 1949, 1948, 1947, 1946, 1945, 1944, 1942, 1940, 1939, 1938, 1937, 1936, 1935, 1934, 1933, 1932, 1931, 1930, 1929, 1928, 1927, 1926, 1925, 1924, 1923, 1921, 1920
1846 LINSLEY CT N	2014, 2010, 2006, 2004, 2003, 2001, 1999, 1996, 1995, 1992, 1991, 1990, 1986, 1985, 1981, 1980, 1976, 1975, 1972, 1971, 1970, 1969, 1967, 1966, 1965, 1964, 1963, 1962, 1961, 1960, 1958, 1957, 1956, 1955, 1954, 1952, 1951, 1950, 1949, 1948, 1947, 1946, 1945, 1944, 1942, 1940, 1939, 1938, 1937, 1936, 1935, 1934, 1933, 1932, 1931, 1930, 1929, 1928, 1927, 1926, 1925, 1924, 1923, 1921, 1920
1846 N LINSLEY CT	2014, 2010, 2004, 2003, 2001, 2000, 1999, 1996, 1995, 1992, 1991, 1990, 1986, 1985, 1981, 1980, 1976, 1975, 1972, 1971, 1970, 1969, 1967, 1966, 1965, 1964, 1963, 1962, 1961, 1960, 1958, 1957, 1956, 1955, 1954, 1952, 1951, 1950, 1949, 1948, 1947, 1946, 1945, 1944, 1942, 1940, 1939, 1938, 1937, 1936, 1935, 1934, 1933, 1932, 1931, 1930, 1929, 1928, 1927, 1926, 1925, 1924, 1923, 1921, 1920
1846 OLIVE AVE	2014, 2010, 2004, 2003, 2001, 1999, 1996, 1995, 1992, 1990, 1986, 1981, 1976, 1972, 1971, 1970, 1967, 1966, 1965, 1964, 1962, 1961, 1960, 1958, 1956, 1955, 1954, 1951, 1950, 1949, 1947, 1946, 1945, 1942, 1940, 1938, 1937, 1936, 1934, 1933, 1932, 1930, 1929, 1928, 1927, 1926, 1925, 1923, 1921, 1920
1847 1/2 MYRTLE AVE	2014, 2010, 2006, 2004, 2003, 2001, 2000, 1999, 1996, 1995, 1992, 1991, 1990, 1986, 1985, 1981, 1980, 1976, 1975, 1972, 1971, 1970, 1969, 1967, 1966, 1965, 1963, 1962, 1961, 1958, 1957, 1956, 1955, 1952, 1951, 1949, 1948, 1947, 1946, 1945, 1944, 1942, 1940, 1939, 1938, 1937, 1936, 1935, 1934, 1933, 1932, 1931, 1930, 1929, 1928, 1927, 1926, 1925, 1924, 1923, 1921, 1920
1847 LINSLEY CT	2014, 2010, 2006, 2004, 2003, 2001, 2000, 1999, 1996, 1995, 1992, 1991, 1990, 1986, 1985, 1981, 1980, 1976, 1975, 1972, 1971, 1970, 1967, 1966, 1965, 1964, 1963, 1962, 1961, 1960, 1958, 1957, 1956, 1955, 1954, 1952, 1951, 1950, 1949, 1948, 1947, 1946, 1945, 1944, 1942, 1940, 1939, 1938, 1937, 1936, 1935, 1934, 1933, 1932, 1931, 1930, 1929, 1928, 1927, 1926, 1925, 1924, 1923, 1921, 1920

FINDINGS

Address Researched	Address Not Identified in Research Source
1847 LINSLEY CT N	2014, 2010, 2006, 2004, 2003, 2001, 1999, 1996, 1995, 1992, 1991, 1990, 1986, 1985, 1981, 1980, 1976, 1975, 1972, 1971, 1970, 1969, 1967, 1966, 1965, 1964, 1963, 1962, 1961, 1960, 1958, 1957, 1956, 1955, 1954, 1952, 1951, 1950, 1949, 1948, 1947, 1946, 1945, 1944, 1942, 1940, 1939, 1938, 1937, 1936, 1935, 1934, 1933, 1932, 1931, 1930, 1929, 1928, 1927, 1926, 1925, 1924, 1923, 1921, 1920
1847 MYRTLE AVE	2014, 2010, 2006, 2004, 2003, 2001, 1999, 1996, 1995, 1992, 1990, 1986, 1981, 1976, 1972, 1971, 1970, 1967, 1966, 1965, 1962, 1961, 1958, 1956, 1955, 1954, 1951, 1949, 1947, 1946, 1945, 1942, 1940, 1938, 1937, 1936, 1934, 1933, 1932, 1930, 1929, 1928, 1927, 1926, 1925, 1924, 1923, 1921, 1920
1847 N LINSLEY CT	2014, 2010, 2004, 2003, 2001, 2000, 1999, 1996, 1995, 1992, 1991, 1990, 1986, 1985, 1981, 1980, 1976, 1975, 1972, 1971, 1970, 1969, 1967, 1966, 1965, 1964, 1963, 1962, 1961, 1960, 1958, 1957, 1956, 1955, 1954, 1952, 1951, 1950, 1949, 1948, 1947, 1946, 1945, 1944, 1942, 1940, 1939, 1938, 1937, 1936, 1935, 1934, 1933, 1932, 1931, 1930, 1929, 1928, 1927, 1926, 1925, 1924, 1923, 1921, 1920
1848 LINSLEY CT	2014, 2010, 2006, 2004, 2003, 2001, 2000, 1999, 1996, 1995, 1992, 1991, 1990, 1986, 1985, 1981, 1980, 1976, 1975, 1972, 1971, 1970, 1967, 1966, 1965, 1964, 1963, 1962, 1961, 1960, 1958, 1957, 1956, 1955, 1954, 1952, 1951, 1950, 1949, 1948, 1947, 1946, 1945, 1944, 1942, 1940, 1939, 1938, 1937, 1936, 1935, 1934, 1933, 1932, 1931, 1930, 1929, 1928, 1927, 1926, 1925, 1924, 1923, 1921, 1920
1848 LINSLEY CT N	2014, 2010, 2006, 2004, 2003, 2001, 1999, 1996, 1995, 1992, 1991, 1990, 1986, 1985, 1981, 1980, 1976, 1975, 1972, 1971, 1970, 1969, 1967, 1966, 1965, 1964, 1963, 1962, 1961, 1960, 1958, 1957, 1956, 1955, 1954, 1952, 1951, 1950, 1949, 1948, 1947, 1946, 1945, 1944, 1942, 1940, 1939, 1938, 1937, 1936, 1935, 1934, 1933, 1932, 1931, 1930, 1929, 1928, 1927, 1926, 1925, 1924, 1923, 1921, 1920
1848 N Linsley Ct	2006, 2004, 2003, 2001, 2000, 1999, 1996, 1995, 1992, 1991, 1990, 1986, 1985, 1981, 1980, 1976, 1975, 1972, 1971, 1970, 1969, 1967, 1966, 1965, 1964, 1963, 1962, 1961, 1960, 1958, 1957, 1956, 1955, 1954, 1952, 1951, 1950, 1949, 1948, 1947, 1946, 1945, 1944, 1942, 1940, 1939, 1938, 1937, 1936, 1935, 1934, 1933, 1932, 1931, 1930, 1929, 1928, 1927, 1926, 1925, 1924, 1923, 1921, 1920
1848 OLIVE AVE	2014, 2010, 2004, 2003, 2001, 2000, 1999, 1996, 1995, 1992, 1990, 1986, 1985, 1981, 1980, 1976, 1975, 1972, 1971, 1970, 1967, 1966, 1965, 1964, 1962, 1961, 1960, 1958, 1957, 1956, 1955, 1954, 1951, 1950, 1949, 1947, 1946, 1945, 1944, 1942, 1940, 1939, 1938, 1937, 1936, 1935, 1934, 1933, 1932, 1931, 1930, 1929, 1928, 1927, 1926, 1925, 1924, 1923, 1921, 1920
1849 LINSLEY CT	2014, 2010, 2006, 2004, 2003, 2001, 2000, 1999, 1996, 1995, 1992, 1991, 1990, 1986, 1985, 1981, 1980, 1976, 1975, 1972, 1971, 1970, 1967, 1966, 1965, 1964, 1963, 1962, 1961, 1960, 1958, 1957, 1956, 1955, 1954, 1952, 1951, 1950, 1949, 1948, 1947, 1946, 1945, 1944, 1942, 1940, 1939, 1938, 1937, 1936, 1935, 1934, 1933, 1932, 1931, 1930, 1929, 1928, 1927, 1926, 1925, 1924, 1923, 1921, 1920
1849 N LINSLEY CT	2014, 2010, 2004, 2003, 2001, 2000, 1999, 1996, 1995, 1992, 1991, 1990, 1986, 1985, 1981, 1980, 1976, 1975, 1972, 1971, 1970, 1969, 1967, 1966, 1965, 1964, 1963, 1962, 1961, 1960, 1958, 1957, 1956, 1955, 1954, 1952, 1951, 1950, 1949, 1948, 1947, 1946, 1945, 1944, 1942, 1940, 1939, 1938, 1937, 1936, 1935, 1934, 1933, 1932, 1931, 1930, 1929, 1928, 1927, 1926, 1925, 1924, 1923, 1921, 1920
1850 LEWIS AVE	2014, 2010, 2004, 2003, 2001, 1999, 1996, 1995, 1992, 1991, 1990, 1986, 1985, 1981, 1976, 1972, 1971, 1970, 1967, 1966, 1965, 1962, 1961, 1958, 1956, 1955, 1951, 1949, 1947, 1946, 1945, 1942, 1940, 1938, 1937, 1936, 1934, 1933, 1932, 1930, 1929, 1928, 1927, 1926, 1925, 1923, 1921, 1920
1850 LINSLEY CT	2014, 2010, 2006, 2004, 2003, 2001, 2000, 1999, 1996, 1995, 1992, 1991, 1990, 1986, 1985, 1981, 1980, 1976, 1975, 1972, 1971, 1970, 1967, 1966, 1965, 1964, 1963, 1962, 1961, 1960, 1958, 1957, 1956, 1955, 1954, 1952, 1951, 1950, 1949, 1948, 1947, 1946, 1945, 1944, 1942, 1940, 1939, 1938, 1937, 1936, 1935, 1934, 1933, 1932, 1931, 1930, 1929, 1928, 1927, 1926, 1925, 1924, 1923, 1921, 1920

FINDINGS

Address Researched	Address Not Identified in Research Source
1850 LINSLEY CT N	2014, 2010, 2006, 2004, 2003, 2001, 1999, 1996, 1995, 1992, 1991, 1990, 1986, 1985, 1981, 1980, 1976, 1975, 1972, 1971, 1970, 1969, 1967, 1966, 1965, 1964, 1963, 1962, 1961, 1960, 1958, 1957, 1956, 1955, 1954, 1952, 1951, 1950, 1949, 1948, 1947, 1946, 1945, 1944, 1942, 1940, 1939, 1938, 1937, 1936, 1935, 1934, 1933, 1932, 1931, 1930, 1929, 1928, 1927, 1926, 1925, 1924, 1923, 1921, 1920
1850 N LINSLEY CT	2014, 2010, 2004, 2003, 2001, 2000, 1999, 1996, 1995, 1992, 1991, 1990, 1986, 1985, 1981, 1980, 1976, 1975, 1972, 1971, 1970, 1969, 1967, 1966, 1965, 1964, 1963, 1962, 1961, 1960, 1958, 1957, 1956, 1955, 1954, 1952, 1951, 1950, 1949, 1948, 1947, 1946, 1945, 1944, 1942, 1940, 1939, 1938, 1937, 1936, 1935, 1934, 1933, 1932, 1931, 1930, 1929, 1928, 1927, 1926, 1925, 1924, 1923, 1921, 1920
1850 OLIVE AVE	2014, 2010, 2004, 2003, 2001, 2000, 1999, 1996, 1995, 1992, 1991, 1990, 1986, 1985, 1981, 1976, 1972, 1971, 1970, 1967, 1966, 1965, 1964, 1962, 1961, 1960, 1958, 1956, 1955, 1954, 1951, 1950, 1949, 1947, 1946, 1945, 1944, 1942, 1940, 1938, 1937, 1936, 1934, 1933, 1932, 1930, 1929, 1928, 1927, 1926, 1925, 1923, 1921, 1920
1850 Olive Ave	2014, 2006, 2004, 2003, 2001, 2000, 1999, 1996, 1995, 1992, 1991, 1990, 1986, 1985, 1981, 1980, 1976, 1975, 1972, 1971, 1970, 1969, 1967, 1966, 1965, 1964, 1963, 1962, 1961, 1960, 1958, 1957, 1956, 1955, 1954, 1952, 1951, 1950, 1949, 1948, 1947, 1946, 1945, 1944, 1942, 1940, 1939, 1938, 1937, 1936, 1935, 1934, 1933, 1932, 1931, 1930, 1929, 1928, 1927, 1926, 1925, 1924, 1923, 1921, 1920
1851 LINSLEY CT	2014, 2010, 2006, 2004, 2003, 2001, 2000, 1999, 1996, 1995, 1992, 1991, 1990, 1986, 1985, 1981, 1980, 1976, 1975, 1972, 1971, 1970, 1967, 1966, 1965, 1964, 1963, 1962, 1961, 1960, 1958, 1957, 1956, 1955, 1954, 1952, 1951, 1950, 1949, 1948, 1947, 1946, 1945, 1944, 1942, 1940, 1939, 1938, 1937, 1936, 1935, 1934, 1933, 1932, 1931, 1930, 1929, 1928, 1927, 1926, 1925, 1924, 1923, 1921, 1920
1851 N LINSLEY CT	2014, 2010, 2004, 2003, 2001, 2000, 1999, 1996, 1995, 1992, 1991, 1990, 1986, 1985, 1981, 1980, 1976, 1975, 1972, 1971, 1970, 1969, 1967, 1966, 1965, 1964, 1963, 1962, 1961, 1960, 1958, 1957, 1956, 1955, 1954, 1952, 1951, 1950, 1949, 1948, 1947, 1946, 1945, 1944, 1942, 1940, 1939, 1938, 1937, 1936, 1935, 1934, 1933, 1932, 1931, 1930, 1929, 1928, 1927, 1926, 1925, 1924, 1923, 1921, 1920
1851 N Linsley Ct	2006, 2004, 2003, 2001, 2000, 1999, 1996, 1995, 1992, 1991, 1990, 1986, 1985, 1981, 1980, 1976, 1975, 1972, 1971, 1970, 1969, 1967, 1966, 1965, 1964, 1963, 1962, 1961, 1960, 1958, 1957, 1956, 1955, 1954, 1952, 1951, 1950, 1949, 1948, 1947, 1946, 1945, 1944, 1942, 1940, 1939, 1938, 1937, 1936, 1935, 1934, 1933, 1932, 1931, 1930, 1929, 1928, 1927, 1926, 1925, 1924, 1923, 1921, 1920
1851 OLIVE AVE	2014, 2010, 2004, 2003, 2001, 2000, 1999, 1996, 1995, 1992, 1991, 1990, 1986, 1985, 1981, 1980, 1976, 1975, 1972, 1971, 1970, 1967, 1966, 1965, 1964, 1962, 1961, 1960, 1958, 1956, 1955, 1954, 1951, 1950, 1949, 1947, 1946, 1945, 1942, 1940, 1938, 1937, 1936, 1934, 1933, 1932, 1930, 1929, 1928, 1927, 1926, 1925, 1923, 1921, 1920
1852 LINSLEY CT	2014, 2010, 2006, 2004, 2003, 2001, 2000, 1999, 1996, 1995, 1992, 1991, 1990, 1986, 1985, 1981, 1980, 1976, 1975, 1972, 1971, 1970, 1967, 1966, 1965, 1964, 1963, 1962, 1961, 1960, 1958, 1957, 1956, 1955, 1954, 1952, 1951, 1950, 1949, 1948, 1947, 1946, 1945, 1944, 1942, 1940, 1939, 1938, 1937, 1936, 1935, 1934, 1933, 1932, 1931, 1930, 1929, 1928, 1927, 1926, 1925, 1924, 1923, 1921, 1920
1852 LINSLEY CT N	2014, 2010, 2006, 2004, 2003, 2001, 1999, 1996, 1995, 1992, 1991, 1990, 1986, 1985, 1981, 1980, 1976, 1975, 1972, 1971, 1970, 1969, 1967, 1966, 1965, 1964, 1963, 1962, 1961, 1960, 1958, 1957, 1956, 1955, 1954, 1952, 1951, 1950, 1949, 1948, 1947, 1946, 1945, 1944, 1942, 1940, 1939, 1938, 1937, 1936, 1935, 1934, 1933, 1932, 1931, 1930, 1929, 1928, 1927, 1926, 1925, 1924, 1923, 1921, 1920
1852 N LINSLEY CT	2014, 2010, 2004, 2003, 2001, 2000, 1999, 1996, 1995, 1992, 1991, 1990, 1986, 1985, 1981, 1980, 1976, 1975, 1972, 1971, 1970, 1969, 1967, 1966, 1965, 1964, 1963, 1962, 1961, 1960, 1958, 1957, 1956, 1955, 1954, 1952, 1951, 1950, 1949, 1948, 1947, 1946, 1945, 1944, 1942, 1940, 1939, 1938, 1937, 1936, 1935, 1934, 1933, 1932, 1931, 1930, 1929, 1928, 1927, 1926, 1925, 1924, 1923, 1921, 1920

FINDINGS

Address Researched	Address Not Identified in Research Source
1853 LINSLEY CT	2014, 2010, 2006, 2004, 2003, 2001, 2000, 1999, 1996, 1995, 1992, 1991, 1990, 1986, 1985, 1981, 1980, 1976, 1975, 1972, 1971, 1970, 1967, 1966, 1965, 1964, 1963, 1962, 1961, 1960, 1958, 1957, 1956, 1955, 1954, 1952, 1951, 1950, 1949, 1948, 1947, 1946, 1945, 1944, 1942, 1940, 1939, 1938, 1937, 1936, 1935, 1934, 1933, 1932, 1931, 1930, 1929, 1928, 1927, 1926, 1925, 1924, 1923, 1921, 1920
1853 LINSLEY CT N	2014, 2010, 2006, 2004, 2003, 2001, 1999, 1996, 1995, 1992, 1991, 1990, 1986, 1985, 1981, 1980, 1976, 1975, 1972, 1971, 1970, 1969, 1967, 1966, 1965, 1964, 1963, 1962, 1961, 1960, 1958, 1957, 1956, 1955, 1954, 1952, 1951, 1950, 1949, 1948, 1947, 1946, 1945, 1944, 1942, 1940, 1939, 1938, 1937, 1936, 1935, 1934, 1933, 1932, 1931, 1930, 1929, 1928, 1927, 1926, 1925, 1924, 1923, 1921, 1920
1853 N LINSLEY CT	2014, 2010, 2004, 2003, 2001, 2000, 1999, 1996, 1995, 1992, 1991, 1990, 1986, 1985, 1981, 1980, 1976, 1975, 1972, 1971, 1970, 1969, 1967, 1966, 1965, 1964, 1963, 1962, 1961, 1960, 1958, 1957, 1956, 1955, 1954, 1952, 1951, 1950, 1949, 1948, 1947, 1946, 1945, 1944, 1942, 1940, 1939, 1938, 1937, 1936, 1935, 1934, 1933, 1932, 1931, 1930, 1929, 1928, 1927, 1926, 1925, 1924, 1923, 1921, 1920
1853 OLIVE AVE	2014, 2010, 2004, 2003, 2001, 2000, 1999, 1996, 1995, 1992, 1991, 1990, 1986, 1985, 1981, 1980, 1976, 1975, 1972, 1971, 1970, 1967, 1966, 1965, 1964, 1962, 1961, 1960, 1958, 1956, 1955, 1954, 1951, 1950, 1949, 1947, 1946, 1945, 1942, 1940, 1938, 1937, 1936, 1934, 1933, 1932, 1930, 1929, 1928, 1927, 1926, 1925, 1923, 1921, 1920
1854 LINSLEY CT	2014, 2010, 2006, 2004, 2003, 2001, 2000, 1999, 1996, 1995, 1992, 1991, 1990, 1986, 1985, 1981, 1980, 1976, 1975, 1972, 1971, 1970, 1967, 1966, 1965, 1964, 1963, 1962, 1961, 1960, 1958, 1957, 1956, 1955, 1954, 1952, 1951, 1950, 1949, 1948, 1947, 1946, 1945, 1944, 1942, 1940, 1939, 1938, 1937, 1936, 1935, 1934, 1933, 1932, 1931, 1930, 1929, 1928, 1927, 1926, 1925, 1924, 1923, 1921, 1920
1854 LINSLEY CT N	2014, 2010, 2006, 2004, 2003, 2001, 1999, 1996, 1995, 1992, 1991, 1990, 1986, 1985, 1981, 1980, 1976, 1975, 1972, 1971, 1970, 1969, 1967, 1966, 1965, 1964, 1963, 1962, 1961, 1960, 1958, 1957, 1956, 1955, 1954, 1952, 1951, 1950, 1949, 1948, 1947, 1946, 1945, 1944, 1942, 1940, 1939, 1938, 1937, 1936, 1935, 1934, 1933, 1932, 1931, 1930, 1929, 1928, 1927, 1926, 1925, 1924, 1923, 1921, 1920
1854 N LINSLEY CT	2014, 2010, 2004, 2003, 2001, 2000, 1999, 1996, 1995, 1992, 1991, 1990, 1986, 1985, 1981, 1980, 1976, 1975, 1972, 1971, 1970, 1969, 1967, 1966, 1965, 1964, 1963, 1962, 1961, 1960, 1958, 1957, 1956, 1955, 1954, 1952, 1951, 1950, 1949, 1948, 1947, 1946, 1945, 1944, 1942, 1940, 1939, 1938, 1937, 1936, 1935, 1934, 1933, 1932, 1931, 1930, 1929, 1928, 1927, 1926, 1925, 1924, 1923, 1921, 1920
1855 LEWIS AVE	2014, 2010, 2004, 2003, 2001, 1999, 1996, 1995, 1992, 1991, 1990, 1986, 1985, 1981, 1976, 1972, 1971, 1970, 1967, 1966, 1965, 1962, 1961, 1958, 1956, 1955, 1951, 1949, 1947, 1946, 1945, 1942, 1940, 1938, 1937, 1936, 1934, 1933, 1932, 1930, 1929, 1928, 1927, 1926, 1925, 1923, 1921, 1920
1855 LINSLEY CT	2014, 2010, 2006, 2004, 2003, 2001, 2000, 1999, 1996, 1995, 1992, 1991, 1990, 1986, 1985, 1981, 1980, 1976, 1975, 1972, 1971, 1970, 1967, 1966, 1965, 1964, 1963, 1962, 1961, 1960, 1958, 1957, 1956, 1955, 1954, 1952, 1951, 1950, 1949, 1948, 1947, 1946, 1945, 1944, 1942, 1940, 1939, 1938, 1937, 1936, 1935, 1934, 1933, 1932, 1931, 1930, 1929, 1928, 1927, 1926, 1925, 1924, 1923, 1921, 1920
1855 LINSLEY CT N	2014, 2010, 2006, 2004, 2003, 2001, 1999, 1996, 1995, 1992, 1991, 1990, 1986, 1985, 1981, 1980, 1976, 1975, 1972, 1971, 1970, 1969, 1967, 1966, 1965, 1964, 1963, 1962, 1961, 1960, 1958, 1957, 1956, 1955, 1954, 1952, 1951, 1950, 1949, 1948, 1947, 1946, 1945, 1944, 1942, 1940, 1939, 1938, 1937, 1936, 1935, 1934, 1933, 1932, 1931, 1930, 1929, 1928, 1927, 1926, 1925, 1924, 1923, 1921, 1920
1855 MYRTLE AVE	2014, 2010, 2004, 2003, 2001, 1999, 1996, 1995, 1992, 1991, 1990, 1986, 1981, 1980, 1976, 1975, 1972, 1971, 1970, 1967, 1966, 1965, 1962, 1961, 1960, 1958, 1956, 1955, 1954, 1951, 1949, 1947, 1946, 1945, 1942, 1940, 1938, 1937, 1936, 1934, 1933, 1932, 1930, 1929, 1928, 1927, 1926, 1925, 1924, 1923, 1921, 1920

FINDINGS

Address Researched	Address Not Identified in Research Source
1855 N LINSLEY CT	2014, 2010, 2004, 2003, 2001, 2000, 1999, 1996, 1995, 1992, 1991, 1990, 1986, 1985, 1981, 1980, 1976, 1975, 1972, 1971, 1970, 1969, 1967, 1966, 1965, 1964, 1963, 1962, 1961, 1960, 1958, 1957, 1956, 1955, 1954, 1952, 1951, 1950, 1949, 1948, 1947, 1946, 1945, 1944, 1942, 1940, 1939, 1938, 1937, 1936, 1935, 1934, 1933, 1932, 1931, 1930, 1929, 1928, 1927, 1926, 1925, 1924, 1923, 1921, 1920
1856 LINSLEY CT	2014, 2010, 2006, 2004, 2003, 2001, 2000, 1999, 1996, 1995, 1992, 1991, 1990, 1986, 1985, 1981, 1980, 1976, 1975, 1972, 1971, 1970, 1967, 1966, 1965, 1964, 1963, 1962, 1961, 1960, 1958, 1957, 1956, 1955, 1954, 1952, 1951, 1950, 1949, 1948, 1947, 1946, 1945, 1944, 1942, 1940, 1939, 1938, 1937, 1936, 1935, 1934, 1933, 1932, 1931, 1930, 1929, 1928, 1927, 1926, 1925, 1924, 1923, 1921, 1920
1856 LINSLEY CT N	2014, 2010, 2006, 2004, 2003, 2001, 1999, 1996, 1995, 1992, 1991, 1990, 1986, 1985, 1981, 1980, 1976, 1975, 1972, 1971, 1970, 1969, 1967, 1966, 1965, 1964, 1963, 1962, 1961, 1960, 1958, 1957, 1956, 1955, 1954, 1952, 1951, 1950, 1949, 1948, 1947, 1946, 1945, 1944, 1942, 1940, 1939, 1938, 1937, 1936, 1935, 1934, 1933, 1932, 1931, 1930, 1929, 1928, 1927, 1926, 1925, 1924, 1923, 1921, 1920
1856 N LINSLEY CT	2014, 2010, 2004, 2003, 2001, 2000, 1999, 1996, 1995, 1992, 1991, 1990, 1986, 1985, 1981, 1980, 1976, 1975, 1972, 1971, 1970, 1969, 1967, 1966, 1965, 1964, 1963, 1962, 1961, 1960, 1958, 1957, 1956, 1955, 1954, 1952, 1951, 1950, 1949, 1948, 1947, 1946, 1945, 1944, 1942, 1940, 1939, 1938, 1937, 1936, 1935, 1934, 1933, 1932, 1931, 1930, 1929, 1928, 1927, 1926, 1925, 1924, 1923, 1921, 1920
1857 LINSLEY CT	2014, 2010, 2006, 2004, 2003, 2001, 2000, 1999, 1996, 1995, 1992, 1991, 1990, 1986, 1985, 1981, 1980, 1976, 1975, 1972, 1971, 1970, 1967, 1966, 1965, 1964, 1963, 1962, 1961, 1960, 1958, 1957, 1956, 1955, 1954, 1952, 1951, 1950, 1949, 1948, 1947, 1946, 1945, 1944, 1942, 1940, 1939, 1938, 1937, 1936, 1935, 1934, 1933, 1932, 1931, 1930, 1929, 1928, 1927, 1926, 1925, 1924, 1923, 1921, 1920
1857 LINSLEY CT N	2014, 2010, 2006, 2004, 2003, 2001, 1999, 1996, 1995, 1992, 1991, 1990, 1986, 1985, 1981, 1980, 1976, 1975, 1972, 1971, 1970, 1969, 1967, 1966, 1965, 1964, 1963, 1962, 1961, 1960, 1958, 1957, 1956, 1955, 1954, 1952, 1951, 1950, 1949, 1948, 1947, 1946, 1945, 1944, 1942, 1940, 1939, 1938, 1937, 1936, 1935, 1934, 1933, 1932, 1931, 1930, 1929, 1928, 1927, 1926, 1925, 1924, 1923, 1921, 1920
1857 MYRTLE AVE	2014, 2010, 2004, 2003, 2001, 1999, 1996, 1995, 1992, 1990, 1986, 1985, 1981, 1976, 1972, 1971, 1970, 1969, 1967, 1966, 1965, 1964, 1962, 1961, 1958, 1956, 1955, 1951, 1949, 1948, 1947, 1946, 1945, 1942, 1940, 1938, 1937, 1936, 1934, 1933, 1932, 1930, 1929, 1928, 1927, 1926, 1925, 1924, 1923, 1921, 1920
1857 N LINSLEY CT	2014, 2010, 2004, 2003, 2001, 2000, 1999, 1996, 1995, 1992, 1991, 1990, 1986, 1985, 1981, 1980, 1976, 1975, 1972, 1971, 1970, 1969, 1967, 1966, 1965, 1964, 1963, 1962, 1961, 1960, 1958, 1957, 1956, 1955, 1954, 1952, 1951, 1950, 1949, 1948, 1947, 1946, 1945, 1944, 1942, 1940, 1939, 1938, 1937, 1936, 1935, 1934, 1933, 1932, 1931, 1930, 1929, 1928, 1927, 1926, 1925, 1924, 1923, 1921, 1920
1858 OLIVE AVE	2014, 2010, 2004, 2003, 2001, 2000, 1999, 1996, 1995, 1992, 1991, 1990, 1986, 1985, 1981, 1980, 1976, 1972, 1971, 1970, 1967, 1966, 1965, 1964, 1962, 1961, 1960, 1958, 1956, 1955, 1954, 1951, 1950, 1949, 1947, 1946, 1945, 1942, 1940, 1939, 1938, 1937, 1936, 1935, 1934, 1933, 1932, 1931, 1930, 1929, 1928, 1927, 1926, 1925, 1924, 1923, 1921, 1920
1859 MYRTLE AVE	2014, 2010, 2006, 2004, 2003, 2001, 2000, 1999, 1996, 1995, 1992, 1991, 1990, 1986, 1985, 1981, 1980, 1976, 1975, 1972, 1971, 1970, 1969, 1967, 1966, 1965, 1962, 1961, 1960, 1958, 1956, 1955, 1951, 1949, 1947, 1946, 1945, 1942, 1940, 1938, 1937, 1936, 1935, 1934, 1933, 1932, 1931, 1930, 1929, 1928, 1927, 1926, 1925, 1924, 1923, 1921, 1920
1860 LEWIS AVE	2014, 2010, 2004, 2003, 2001, 1999, 1996, 1995, 1992, 1991, 1990, 1986, 1985, 1981, 1980, 1976, 1975, 1972, 1971, 1970, 1967, 1966, 1965, 1964, 1962, 1961, 1960, 1958, 1956, 1955, 1954, 1951, 1949, 1947, 1946, 1945, 1942, 1940, 1938, 1937, 1936, 1934, 1933, 1932, 1930, 1929, 1928, 1927, 1926, 1925, 1923, 1921, 1920

FINDINGS

Address Researched	Address Not Identified in Research Source
1860 MYRTLE AVE	2014, 2010, 2006, 2004, 2003, 2001, 2000, 1999, 1996, 1995, 1992, 1991, 1990, 1986, 1985, 1981, 1980, 1976, 1975, 1972, 1971, 1970, 1969, 1967, 1966, 1965, 1964, 1963, 1962, 1961, 1960, 1958, 1957, 1956, 1955, 1954, 1952, 1951, 1950, 1949, 1948, 1947, 1946, 1945, 1944, 1942, 1940, 1939, 1938, 1937, 1936, 1935, 1934, 1933, 1932, 1931, 1930, 1929, 1928, 1927, 1926, 1925, 1923, 1921, 1920
1860 OLIVE AVE	2014, 2010, 2006, 2004, 2003, 2001, 2000, 1999, 1996, 1995, 1992, 1991, 1990, 1986, 1985, 1981, 1980, 1976, 1975, 1972, 1971, 1970, 1967, 1966, 1965, 1964, 1962, 1961, 1960, 1958, 1956, 1955, 1954, 1951, 1950, 1949, 1947, 1946, 1945, 1942, 1940, 1938, 1937, 1936, 1934, 1933, 1932, 1930, 1929, 1928, 1927, 1926, 1925, 1923, 1921, 1920
1861 MYRTLE AVE	2014, 2010, 2006, 2004, 2003, 2001, 2000, 1999, 1996, 1995, 1992, 1991, 1990, 1986, 1985, 1981, 1980, 1976, 1975, 1972, 1971, 1970, 1969, 1967, 1966, 1965, 1964, 1962, 1961, 1958, 1956, 1955, 1954, 1952, 1951, 1950, 1949, 1947, 1946, 1945, 1942, 1940, 1938, 1937, 1936, 1935, 1934, 1933, 1932, 1931, 1930, 1929, 1928, 1927, 1926, 1925, 1924, 1923, 1921, 1920
1862 OLIVE AVE	2014, 2010, 2004, 2003, 2001, 2000, 1999, 1996, 1995, 1992, 1991, 1990, 1986, 1981, 1976, 1972, 1971, 1970, 1967, 1966, 1965, 1964, 1962, 1961, 1960, 1958, 1956, 1955, 1954, 1951, 1950, 1949, 1947, 1946, 1945, 1942, 1940, 1939, 1938, 1937, 1936, 1935, 1934, 1933, 1932, 1931, 1930, 1929, 1928, 1927, 1926, 1925, 1924, 1923, 1921, 1920
1864 OLIVE AVE	2014, 2010, 2004, 2003, 2001, 2000, 1999, 1996, 1995, 1992, 1990, 1986, 1985, 1981, 1980, 1976, 1975, 1972, 1971, 1970, 1969, 1967, 1966, 1965, 1964, 1962, 1961, 1960, 1958, 1956, 1955, 1954, 1951, 1950, 1949, 1947, 1946, 1945, 1944, 1942, 1940, 1939, 1938, 1937, 1936, 1935, 1934, 1933, 1932, 1931, 1930, 1929, 1928, 1927, 1926, 1925, 1924, 1923, 1921, 1920
1865 CALIFORNIA AVE	2014, 2010, 2006, 2004, 2003, 2001, 2000, 1999, 1996, 1995, 1992, 1991, 1990, 1986, 1981, 1976, 1975, 1972, 1971, 1970, 1967, 1966, 1965, 1964, 1962, 1961, 1960, 1958, 1957, 1956, 1955, 1954, 1952, 1951, 1950, 1949, 1948, 1947, 1946, 1945, 1944, 1942, 1940, 1939, 1938, 1937, 1936, 1935, 1934, 1933, 1932, 1930, 1929, 1928, 1927, 1926, 1925, 1924, 1923, 1921, 1920
1865 LEWIS AVE	2014, 2010, 2004, 2003, 2001, 1999, 1996, 1995, 1992, 1991, 1990, 1986, 1985, 1981, 1980, 1976, 1975, 1972, 1971, 1970, 1967, 1966, 1965, 1964, 1962, 1961, 1960, 1958, 1956, 1955, 1951, 1949, 1947, 1946, 1945, 1942, 1940, 1938, 1937, 1936, 1934, 1933, 1932, 1930, 1929, 1928, 1927, 1926, 1925, 1923, 1921, 1920
1865 MARTIN LUTHER KING JR AVE	2014, 2010, 2004, 2003, 2001, 1999, 1996, 1995, 1992, 1990, 1986, 1985, 1981, 1980, 1976, 1975, 1972, 1971, 1970, 1969, 1967, 1966, 1965, 1964, 1963, 1962, 1961, 1960, 1958, 1957, 1956, 1955, 1954, 1952, 1951, 1950, 1949, 1948, 1947, 1946, 1945, 1944, 1942, 1940, 1939, 1938, 1937, 1936, 1935, 1934, 1933, 1932, 1931, 1930, 1929, 1928, 1927, 1926, 1925, 1924, 1923, 1921, 1920
1865 OLIVE AVE	2014, 2010, 2004, 2003, 2001, 2000, 1999, 1996, 1995, 1992, 1991, 1990, 1986, 1985, 1981, 1980, 1976, 1972, 1971, 1970, 1967, 1966, 1965, 1964, 1962, 1961, 1960, 1958, 1956, 1955, 1954, 1951, 1950, 1949, 1947, 1946, 1945, 1942, 1940, 1938, 1937, 1936, 1934, 1933, 1932, 1930, 1929, 1928, 1927, 1926, 1925, 1923, 1921, 1920
1866 OLIVE AVE	2014, 2010, 2004, 2003, 2001, 2000, 1999, 1996, 1995, 1992, 1990, 1986, 1981, 1980, 1976, 1975, 1972, 1971, 1970, 1967, 1966, 1965, 1964, 1962, 1961, 1960, 1958, 1956, 1955, 1954, 1951, 1950, 1949, 1947, 1946, 1945, 1942, 1940, 1938, 1937, 1936, 1934, 1933, 1932, 1930, 1929, 1928, 1927, 1926, 1925, 1923, 1921, 1920
1867 MYRTLE AVE	2014, 2010, 2004, 2003, 2001, 1999, 1996, 1995, 1992, 1990, 1986, 1981, 1976, 1972, 1971, 1970, 1967, 1966, 1965, 1962, 1961, 1958, 1956, 1955, 1951, 1949, 1948, 1947, 1946, 1945, 1942, 1940, 1938, 1937, 1936, 1934, 1933, 1932, 1930, 1929, 1928, 1927, 1926, 1925, 1924, 1923, 1921, 1920

FINDINGS

Address Researched	Address Not Identified in Research Source
1868 OLIVE AVE	2014, 2010, 2004, 2003, 2001, 2000, 1999, 1996, 1995, 1992, 1991, 1990, 1986, 1981, 1980, 1976, 1975, 1972, 1971, 1970, 1969, 1967, 1966, 1965, 1964, 1962, 1961, 1960, 1958, 1956, 1955, 1954, 1951, 1950, 1949, 1947, 1946, 1945, 1942, 1940, 1938, 1937, 1936, 1934, 1933, 1932, 1930, 1929, 1928, 1927, 1926, 1925, 1923, 1921, 1920
1870 LEWIS AVE	2014, 2010, 2004, 2003, 2001, 1999, 1996, 1995, 1992, 1991, 1990, 1986, 1981, 1980, 1976, 1975, 1972, 1971, 1970, 1967, 1966, 1965, 1964, 1962, 1961, 1958, 1956, 1955, 1951, 1949, 1947, 1946, 1945, 1942, 1940, 1938, 1937, 1936, 1934, 1933, 1932, 1930, 1929, 1928, 1927, 1926, 1925, 1923, 1921, 1920
1870 MYRTLE AVE	2014, 2010, 2004, 2003, 2001, 1999, 1996, 1995, 1992, 1990, 1986, 1981, 1976, 1972, 1971, 1970, 1967, 1966, 1965, 1962, 1961, 1960, 1958, 1956, 1955, 1954, 1951, 1949, 1947, 1946, 1945, 1942, 1940, 1938, 1937, 1936, 1934, 1933, 1932, 1930, 1929, 1928, 1927, 1926, 1925, 1924, 1923, 1921, 1920
1870A MYRTLE AVE	2014, 2010, 2006, 2004, 2003, 2001, 2000, 1999, 1996, 1995, 1992, 1991, 1990, 1986, 1985, 1981, 1980, 1976, 1975, 1972, 1971, 1970, 1969, 1967, 1966, 1965, 1964, 1963, 1962, 1961, 1958, 1957, 1956, 1955, 1954, 1952, 1951, 1950, 1949, 1948, 1947, 1946, 1945, 1944, 1942, 1940, 1939, 1938, 1937, 1936, 1935, 1934, 1933, 1932, 1931, 1930, 1929, 1928, 1927, 1926, 1925, 1924, 1923, 1921, 1920
1871 OLIVE AVE	2014, 2010, 2004, 2003, 2001, 2000, 1999, 1996, 1995, 1992, 1991, 1990, 1986, 1985, 1981, 1980, 1976, 1975, 1972, 1971, 1970, 1969, 1967, 1966, 1965, 1964, 1962, 1961, 1960, 1958, 1956, 1955, 1954, 1951, 1950, 1949, 1947, 1946, 1945, 1942, 1940, 1938, 1937, 1936, 1934, 1933, 1932, 1930, 1929, 1928, 1927, 1926, 1925, 1923, 1921, 1920
1871 Olive Ave	2014, 2006, 2004, 2003, 2001, 2000, 1999, 1996, 1995, 1992, 1991, 1990, 1986, 1985, 1981, 1980, 1976, 1975, 1972, 1971, 1970, 1969, 1967, 1966, 1965, 1964, 1963, 1962, 1961, 1960, 1958, 1957, 1956, 1955, 1954, 1952, 1951, 1950, 1949, 1948, 1947, 1946, 1945, 1944, 1942, 1940, 1939, 1938, 1937, 1936, 1935, 1934, 1933, 1932, 1931, 1930, 1929, 1928, 1927, 1926, 1925, 1924, 1923, 1921, 1920
1872 OLIVE AVE	2014, 2010, 2004, 2003, 2001, 2000, 1999, 1996, 1995, 1992, 1990, 1986, 1981, 1976, 1972, 1971, 1970, 1969, 1967, 1966, 1965, 1964, 1962, 1961, 1960, 1958, 1956, 1955, 1954, 1951, 1950, 1949, 1947, 1946, 1945, 1942, 1940, 1938, 1937, 1936, 1934, 1933, 1932, 1930, 1929, 1928, 1927, 1926, 1925, 1923, 1921, 1920
1875 CALIFORNIA AVE	2014, 2010, 2006, 2004, 2003, 2001, 2000, 1999, 1996, 1995, 1992, 1991, 1990, 1986, 1981, 1976, 1975, 1972, 1971, 1970, 1967, 1966, 1965, 1964, 1962, 1961, 1960, 1958, 1956, 1955, 1954, 1951, 1950, 1949, 1947, 1946, 1945, 1942, 1940, 1938, 1937, 1936, 1935, 1934, 1933, 1932, 1931, 1930, 1929, 1928, 1927, 1926, 1925, 1923, 1921, 1920
1875 LEWIS AVE	2014, 2010, 2004, 2003, 2001, 1999, 1996, 1995, 1992, 1991, 1990, 1986, 1985, 1981, 1980, 1976, 1975, 1972, 1971, 1970, 1967, 1966, 1965, 1964, 1962, 1961, 1960, 1958, 1956, 1955, 1951, 1949, 1947, 1946, 1945, 1942, 1940, 1938, 1937, 1936, 1934, 1933, 1932, 1930, 1929, 1928, 1927, 1926, 1925, 1923, 1921, 1920
1875 MARTIN LUTHER KING JR AVE	2014, 2010, 2004, 2003, 2001, 1999, 1996, 1995, 1992, 1990, 1986, 1985, 1981, 1980, 1976, 1975, 1972, 1971, 1970, 1969, 1967, 1966, 1965, 1964, 1963, 1962, 1961, 1960, 1958, 1957, 1956, 1955, 1954, 1952, 1951, 1950, 1949, 1948, 1947, 1946, 1945, 1944, 1942, 1940, 1939, 1938, 1937, 1936, 1935, 1934, 1933, 1932, 1931, 1930, 1929, 1928, 1927, 1926, 1925, 1924, 1923, 1921, 1920
1876 MYRTLE AVE	2014, 2010, 2004, 2003, 2001, 1999, 1996, 1995, 1992, 1991, 1990, 1986, 1985, 1981, 1980, 1976, 1972, 1971, 1970, 1967, 1966, 1965, 1964, 1962, 1961, 1958, 1956, 1955, 1951, 1949, 1947, 1946, 1945, 1942, 1940, 1938, 1937, 1936, 1934, 1933, 1932, 1930, 1929, 1928, 1927, 1926, 1925, 1924, 1923, 1921, 1920

FINDINGS

Address Researched	Address Not Identified in Research Source
1877 CALIFORNIA AVE	2014, 2010, 2006, 2004, 2003, 2001, 2000, 1999, 1996, 1995, 1992, 1991, 1990, 1986, 1985, 1981, 1980, 1976, 1975, 1972, 1971, 1970, 1967, 1966, 1965, 1964, 1962, 1961, 1960, 1958, 1956, 1955, 1954, 1951, 1950, 1949, 1947, 1946, 1945, 1942, 1940, 1938, 1937, 1936, 1935, 1934, 1933, 1932, 1930, 1929, 1928, 1927, 1926, 1925, 1924, 1923, 1921, 1920
1877 MYRTLE AVE	2014, 2010, 2004, 2003, 2001, 1999, 1996, 1995, 1992, 1990, 1986, 1981, 1980, 1976, 1975, 1972, 1971, 1970, 1967, 1966, 1965, 1964, 1962, 1961, 1960, 1958, 1956, 1955, 1954, 1951, 1949, 1947, 1946, 1945, 1942, 1940, 1938, 1937, 1936, 1934, 1933, 1932, 1930, 1929, 1928, 1927, 1926, 1925, 1924, 1923, 1921, 1920
1877 OLIVE AVE	2014, 2010, 2004, 2003, 2001, 2000, 1999, 1996, 1995, 1992, 1991, 1990, 1986, 1981, 1976, 1972, 1971, 1970, 1967, 1966, 1965, 1964, 1962, 1961, 1960, 1958, 1956, 1955, 1954, 1951, 1950, 1949, 1947, 1946, 1945, 1942, 1940, 1938, 1937, 1936, 1934, 1933, 1932, 1930, 1929, 1928, 1927, 1926, 1925, 1923, 1921, 1920
1879 CALIFORNIA AVE	2014, 2010, 2006, 2004, 2003, 2001, 2000, 1999, 1996, 1995, 1992, 1991, 1990, 1986, 1985, 1981, 1976, 1975, 1972, 1971, 1970, 1967, 1966, 1965, 1964, 1962, 1961, 1960, 1958, 1956, 1955, 1954, 1951, 1950, 1949, 1947, 1946, 1945, 1942, 1940, 1938, 1937, 1936, 1935, 1934, 1933, 1932, 1930, 1929, 1928, 1927, 1926, 1925, 1924, 1923, 1921, 1920
1879 MARTIN LUTHER KING JR AVE	2014, 2010, 2004, 2003, 2001, 2000, 1999, 1996, 1995, 1992, 1991, 1990, 1986, 1985, 1981, 1980, 1976, 1975, 1972, 1971, 1970, 1969, 1967, 1966, 1965, 1964, 1963, 1962, 1961, 1960, 1958, 1957, 1956, 1955, 1954, 1952, 1951, 1950, 1949, 1948, 1947, 1946, 1945, 1944, 1942, 1940, 1939, 1938, 1937, 1936, 1935, 1934, 1933, 1932, 1931, 1930, 1929, 1928, 1927, 1926, 1925, 1924, 1923, 1921, 1920
1879 MYRTLE AVE	2014, 2010, 2004, 2003, 2001, 1999, 1996, 1995, 1992, 1990, 1986, 1981, 1980, 1976, 1975, 1972, 1971, 1970, 1967, 1966, 1965, 1964, 1963, 1962, 1961, 1960, 1958, 1957, 1956, 1955, 1954, 1952, 1951, 1950, 1949, 1948, 1947, 1946, 1945, 1944, 1942, 1940, 1939, 1938, 1937, 1936, 1935, 1934, 1933, 1932, 1931, 1930, 1929, 1928, 1927, 1926, 1925, 1924, 1923, 1921, 1920
1879 OLIVE AVE	2014, 2010, 2004, 2003, 2001, 2000, 1999, 1996, 1995, 1992, 1990, 1986, 1985, 1981, 1976, 1975, 1972, 1971, 1970, 1967, 1966, 1965, 1964, 1962, 1961, 1960, 1958, 1956, 1955, 1954, 1951, 1950, 1949, 1947, 1946, 1945, 1944, 1942, 1940, 1939, 1938, 1937, 1936, 1935, 1934, 1933, 1932, 1931, 1930, 1929, 1928, 1927, 1926, 1925, 1924, 1923, 1921, 1920
1880 LEWIS AVE	2014, 2010, 2004, 2003, 2001, 1999, 1996, 1995, 1992, 1990, 1986, 1985, 1981, 1976, 1972, 1971, 1970, 1967, 1966, 1965, 1964, 1962, 1961, 1960, 1958, 1956, 1955, 1951, 1949, 1947, 1946, 1945, 1942, 1940, 1938, 1937, 1936, 1934, 1933, 1932, 1930, 1929, 1928, 1927, 1926, 1925, 1923, 1921, 1920
1880 MYRTLE AVE	2014, 2010, 2004, 2003, 2001, 1999, 1996, 1995, 1992, 1991, 1990, 1986, 1981, 1976, 1972, 1971, 1970, 1967, 1966, 1965, 1962, 1961, 1958, 1956, 1955, 1954, 1952, 1951, 1950, 1949, 1947, 1946, 1945, 1942, 1940, 1938, 1937, 1936, 1934, 1933, 1932, 1930, 1929, 1928, 1927, 1926, 1925, 1924, 1923, 1921, 1920
1881 MYRTLE AVE	2014, 2010, 2006, 2004, 2003, 2001, 1999, 1996, 1995, 1992, 1991, 1990, 1986, 1985, 1981, 1980, 1976, 1972, 1971, 1970, 1967, 1966, 1965, 1964, 1962, 1961, 1958, 1956, 1955, 1951, 1949, 1948, 1947, 1946, 1945, 1944, 1942, 1940, 1939, 1938, 1937, 1936, 1935, 1934, 1933, 1932, 1931, 1930, 1929, 1928, 1927, 1926, 1925, 1924, 1923, 1921, 1920
1883 MYRTLE AVE	2014, 2010, 2004, 2003, 2001, 1999, 1996, 1995, 1992, 1991, 1990, 1986, 1985, 1981, 1976, 1972, 1971, 1970, 1967, 1966, 1965, 1962, 1961, 1958, 1956, 1955, 1951, 1949, 1947, 1946, 1945, 1942, 1940, 1938, 1937, 1936, 1935, 1934, 1933, 1932, 1930, 1929, 1928, 1927, 1926, 1925, 1924, 1923, 1921, 1920
1884 OLIVE AVE	2014, 2010, 2004, 2003, 2001, 2000, 1999, 1996, 1995, 1992, 1990, 1986, 1981, 1980, 1976, 1972, 1971, 1970, 1967, 1966, 1965, 1964, 1962, 1961, 1960, 1958, 1956, 1955, 1954, 1951, 1950, 1949, 1947, 1946, 1945, 1942, 1940, 1938, 1937, 1936, 1934, 1933, 1932, 1930, 1929, 1928, 1927, 1926, 1925, 1923, 1921, 1920

FINDINGS

Address Researched	Address Not Identified in Research Source
1885 LEWIS AVE	2014, 2010, 2004, 2003, 2001, 1999, 1996, 1995, 1992, 1991, 1990, 1986, 1985, 1981, 1980, 1976, 1972, 1971, 1970, 1967, 1966, 1965, 1962, 1961, 1958, 1956, 1955, 1951, 1949, 1947, 1946, 1945, 1942, 1940, 1938, 1937, 1936, 1934, 1933, 1932, 1930, 1929, 1928, 1927, 1926, 1925, 1923, 1921, 1920
1885 OLIVE AVE	2014, 2010, 2004, 2003, 2001, 2000, 1999, 1996, 1995, 1992, 1990, 1986, 1985, 1981, 1980, 1976, 1975, 1972, 1971, 1970, 1967, 1966, 1965, 1964, 1962, 1961, 1960, 1958, 1956, 1955, 1954, 1951, 1950, 1949, 1947, 1946, 1945, 1942, 1940, 1938, 1937, 1936, 1934, 1933, 1932, 1930, 1929, 1928, 1927, 1926, 1925, 1923, 1921, 1920
1886 CALIFORNIA AVE	2014, 2010, 2006, 2004, 2003, 2001, 2000, 1999, 1996, 1995, 1992, 1991, 1990, 1986, 1985, 1981, 1980, 1976, 1975, 1972, 1971, 1970, 1969, 1967, 1966, 1965, 1964, 1963, 1962, 1961, 1960, 1958, 1957, 1956, 1955, 1954, 1952, 1951, 1950, 1949, 1948, 1947, 1946, 1945, 1944, 1942, 1940, 1939, 1938, 1937, 1936, 1935, 1934, 1933, 1932, 1930, 1929, 1928, 1927, 1926, 1925, 1923, 1921, 1920
1887 OLIVE AVE	2014, 2010, 2006, 2004, 2003, 2001, 2000, 1999, 1996, 1995, 1992, 1991, 1990, 1986, 1985, 1981, 1980, 1976, 1975, 1972, 1971, 1970, 1969, 1967, 1966, 1965, 1964, 1962, 1961, 1960, 1958, 1956, 1955, 1954, 1951, 1950, 1949, 1947, 1946, 1945, 1942, 1940, 1938, 1937, 1936, 1934, 1933, 1932, 1930, 1929, 1928, 1927, 1926, 1925, 1923, 1921, 1920
1888 MYRTLE AVE	2014, 2010, 2006, 2004, 2003, 2001, 2000, 1999, 1996, 1995, 1992, 1991, 1990, 1986, 1985, 1981, 1980, 1976, 1975, 1972, 1971, 1970, 1969, 1967, 1966, 1965, 1964, 1963, 1962, 1961, 1960, 1958, 1957, 1956, 1955, 1954, 1952, 1951, 1950, 1949, 1948, 1947, 1946, 1945, 1944, 1942, 1940, 1939, 1938, 1937, 1936, 1934, 1933, 1932, 1931, 1930, 1929, 1928, 1927, 1926, 1925, 1924, 1923, 1921, 1920
1890 CALIFORNIA AVE	2014, 2010, 2006, 2004, 2003, 2001, 2000, 1999, 1996, 1995, 1992, 1991, 1990, 1986, 1985, 1981, 1980, 1976, 1975, 1972, 1971, 1970, 1969, 1967, 1966, 1965, 1964, 1963, 1962, 1961, 1960, 1958, 1957, 1956, 1955, 1954, 1952, 1951, 1950, 1949, 1948, 1947, 1946, 1945, 1944, 1942, 1940, 1939, 1938, 1937, 1936, 1935, 1934, 1933, 1932, 1930, 1929, 1928, 1927, 1926, 1925, 1923, 1921, 1920
1895 MYRTLE AVE	2014, 2010, 2004, 2003, 2001, 1999, 1996, 1995, 1992, 1990, 1986, 1985, 1981, 1980, 1976, 1975, 1972, 1971, 1970, 1967, 1966, 1965, 1962, 1961, 1960, 1958, 1956, 1955, 1954, 1951, 1949, 1947, 1946, 1945, 1942, 1940, 1938, 1937, 1936, 1934, 1933, 1932, 1930, 1929, 1928, 1927, 1926, 1925, 1924, 1923, 1921, 1920
1895 OLIVE AVE	2014, 2010, 2004, 2003, 2001, 2000, 1999, 1996, 1995, 1992, 1990, 1986, 1981, 1980, 1976, 1975, 1972, 1971, 1970, 1969, 1967, 1966, 1965, 1964, 1962, 1961, 1960, 1958, 1956, 1955, 1954, 1951, 1950, 1949, 1947, 1946, 1945, 1942, 1940, 1938, 1937, 1936, 1934, 1933, 1932, 1930, 1929, 1928, 1927, 1926, 1925, 1923, 1921, 1920
1897 CALIFORNIA AVE	2014, 2010, 2006, 2004, 2003, 2001, 2000, 1999, 1996, 1995, 1992, 1991, 1990, 1986, 1985, 1981, 1980, 1976, 1972, 1971, 1970, 1967, 1966, 1965, 1964, 1962, 1961, 1960, 1958, 1956, 1955, 1954, 1952, 1951, 1950, 1949, 1948, 1947, 1946, 1945, 1944, 1942, 1940, 1939, 1938, 1937, 1936, 1935, 1934, 1933, 1932, 1931, 1930, 1929, 1928, 1927, 1926, 1925, 1924, 1923, 1921, 1920
1897 MARTIN LUTHER KING JR AVE	2014, 2010, 2004, 2003, 2001, 2000, 1999, 1996, 1995, 1992, 1991, 1990, 1986, 1985, 1981, 1980, 1976, 1975, 1972, 1971, 1970, 1969, 1967, 1966, 1965, 1964, 1963, 1962, 1961, 1960, 1958, 1957, 1956, 1955, 1954, 1952, 1951, 1950, 1949, 1948, 1947, 1946, 1945, 1944, 1942, 1940, 1939, 1938, 1937, 1936, 1935, 1934, 1933, 1932, 1931, 1930, 1929, 1928, 1927, 1926, 1925, 1924, 1923, 1921, 1920
1897 MYRTLE AVE	2014, 2010, 2006, 2004, 2003, 2001, 2000, 1999, 1996, 1995, 1992, 1991, 1990, 1986, 1985, 1981, 1980, 1976, 1975, 1972, 1971, 1970, 1969, 1967, 1966, 1965, 1964, 1962, 1961, 1960, 1958, 1957, 1956, 1955, 1954, 1952, 1951, 1950, 1949, 1948, 1947, 1946, 1945, 1944, 1942, 1940, 1939, 1938, 1937, 1936, 1935, 1934, 1933, 1932, 1931, 1930, 1929, 1928, 1927, 1926, 1925, 1924, 1923, 1921, 1920

FINDINGS

Address Researched	Address Not Identified in Research Source
1898 OLIVE AVE	2014, 2010, 2006, 2004, 2003, 2001, 2000, 1999, 1996, 1995, 1992, 1991, 1990, 1986, 1985, 1981, 1980, 1976, 1975, 1972, 1971, 1970, 1969, 1967, 1966, 1965, 1964, 1963, 1962, 1961, 1960, 1958, 1957, 1956, 1955, 1954, 1952, 1951, 1950, 1949, 1948, 1947, 1946, 1945, 1944, 1942, 1940, 1939, 1938, 1937, 1936, 1934, 1933, 1932, 1931, 1930, 1929, 1928, 1927, 1926, 1925, 1924, 1923, 1921, 1920
1900 CALIFORNIA AVE	2014, 2010, 2006, 2004, 2003, 2001, 2000, 1999, 1996, 1995, 1992, 1991, 1990, 1986, 1985, 1981, 1980, 1976, 1975, 1972, 1971, 1970, 1967, 1966, 1965, 1964, 1962, 1961, 1960, 1958, 1956, 1955, 1954, 1951, 1950, 1949, 1947, 1946, 1945, 1942, 1940, 1938, 1937, 1936, 1935, 1934, 1933, 1932, 1930, 1929, 1928, 1927, 1926, 1925, 1923, 1921, 1920
1900 MYRTLE AVE	2014, 2010, 2004, 2003, 2001, 1999, 1996, 1995, 1992, 1991, 1990, 1986, 1981, 1976, 1972, 1971, 1970, 1967, 1966, 1965, 1962, 1961, 1958, 1956, 1955, 1954, 1951, 1949, 1947, 1946, 1945, 1942, 1940, 1938, 1937, 1936, 1934, 1933, 1932, 1930, 1929, 1928, 1927, 1926, 1925, 1924, 1923, 1921, 1920
1910 CALIFORNIA AVE	2014, 2010, 2006, 2004, 2003, 2001, 2000, 1999, 1996, 1995, 1992, 1991, 1990, 1986, 1981, 1980, 1976, 1975, 1972, 1971, 1970, 1967, 1966, 1965, 1964, 1962, 1961, 1960, 1958, 1956, 1955, 1954, 1951, 1950, 1949, 1947, 1946, 1945, 1942, 1940, 1938, 1937, 1936, 1935, 1934, 1933, 1932, 1931, 1930, 1929, 1928, 1927, 1926, 1925, 1924, 1923, 1921, 1920
1910 MARTIN LUTHER KING JR AVE	2014, 2010, 2004, 2003, 2001, 2000, 1999, 1996, 1995, 1992, 1991, 1990, 1986, 1985, 1981, 1980, 1976, 1975, 1972, 1971, 1970, 1969, 1967, 1966, 1965, 1964, 1963, 1962, 1961, 1960, 1958, 1957, 1956, 1955, 1954, 1952, 1951, 1950, 1949, 1948, 1947, 1946, 1945, 1944, 1942, 1940, 1939, 1938, 1937, 1936, 1935, 1934, 1933, 1932, 1931, 1930, 1929, 1928, 1927, 1926, 1925, 1924, 1923, 1921, 1920
1914 CALIFORNIA AVE	2014, 2010, 2006, 2004, 2003, 2001, 2000, 1999, 1996, 1995, 1992, 1991, 1990, 1986, 1985, 1981, 1980, 1976, 1975, 1972, 1971, 1970, 1969, 1967, 1966, 1965, 1964, 1963, 1962, 1961, 1960, 1958, 1957, 1956, 1955, 1954, 1952, 1951, 1950, 1949, 1948, 1947, 1946, 1945, 1944, 1942, 1940, 1939, 1938, 1937, 1936, 1935, 1934, 1933, 1932, 1930, 1929, 1928, 1927, 1926, 1925, 1923, 1921, 1920
1918 CALIFORNIA AVE	2014, 2010, 2006, 2004, 2003, 2001, 2000, 1999, 1996, 1995, 1992, 1991, 1990, 1986, 1985, 1981, 1980, 1976, 1975, 1972, 1971, 1970, 1969, 1967, 1966, 1965, 1964, 1962, 1961, 1960, 1958, 1956, 1955, 1954, 1951, 1950, 1949, 1947, 1946, 1945, 1942, 1940, 1938, 1937, 1936, 1935, 1934, 1933, 1932, 1931, 1930, 1929, 1928, 1927, 1926, 1925, 1924, 1923, 1921, 1920
1919 CALIFORNIA AVE	2014, 2010, 2006, 2004, 2003, 2001, 2000, 1999, 1996, 1995, 1992, 1991, 1990, 1986, 1985, 1981, 1980, 1976, 1975, 1972, 1971, 1970, 1967, 1966, 1965, 1964, 1962, 1961, 1960, 1958, 1956, 1955, 1954, 1951, 1950, 1949, 1947, 1946, 1945, 1944, 1942, 1940, 1939, 1938, 1937, 1936, 1935, 1934, 1933, 1932, 1930, 1929, 1928, 1927, 1926, 1925, 1923, 1921, 1920
1919 MARTIN LUTHER KING JR AVE	2014, 2010, 2004, 2003, 2001, 1999, 1996, 1995, 1992, 1990, 1986, 1985, 1981, 1980, 1976, 1975, 1972, 1971, 1970, 1969, 1967, 1966, 1965, 1964, 1963, 1962, 1961, 1960, 1958, 1957, 1956, 1955, 1954, 1952, 1951, 1950, 1949, 1948, 1947, 1946, 1945, 1944, 1942, 1940, 1939, 1938, 1937, 1936, 1935, 1934, 1933, 1932, 1931, 1930, 1929, 1928, 1927, 1926, 1925, 1924, 1923, 1921, 1920
1920 CALIFORNIA AVE	2014, 2010, 2006, 2004, 2003, 2001, 2000, 1999, 1996, 1995, 1992, 1991, 1990, 1986, 1985, 1981, 1980, 1976, 1975, 1972, 1971, 1970, 1967, 1966, 1965, 1964, 1962, 1961, 1960, 1958, 1956, 1955, 1954, 1951, 1950, 1949, 1947, 1946, 1945, 1942, 1940, 1938, 1937, 1936, 1935, 1934, 1933, 1932, 1931, 1930, 1929, 1928, 1927, 1926, 1925, 1924, 1923, 1921, 1920
1920 MARTIN LUTHER KING JR AVE	2014, 2010, 2004, 2003, 2001, 1999, 1996, 1995, 1992, 1991, 1990, 1986, 1985, 1981, 1980, 1976, 1975, 1972, 1971, 1970, 1969, 1967, 1966, 1965, 1964, 1963, 1962, 1961, 1960, 1958, 1957, 1956, 1955, 1954, 1952, 1951, 1950, 1949, 1948, 1947, 1946, 1945, 1944, 1942, 1940, 1939, 1938, 1937, 1936, 1935, 1934, 1933, 1932, 1931, 1930, 1929, 1928, 1927, 1926, 1925, 1924, 1923, 1921, 1920

FINDINGS

Address Researched	Address Not Identified in Research Source
1921 CALIFORNIA AVE	2014, 2010, 2006, 2004, 2003, 2001, 2000, 1999, 1996, 1995, 1992, 1991, 1990, 1986, 1981, 1980, 1976, 1972, 1971, 1970, 1967, 1966, 1965, 1964, 1962, 1961, 1960, 1958, 1956, 1955, 1954, 1951, 1950, 1949, 1947, 1946, 1945, 1942, 1940, 1938, 1937, 1936, 1935, 1934, 1933, 1932, 1930, 1929, 1928, 1927, 1926, 1925, 1923, 1921, 1920
1921 MARTIN LUTHER KING JR AVE	2014, 2010, 2004, 2003, 2001, 1999, 1996, 1995, 1992, 1991, 1990, 1986, 1985, 1981, 1980, 1976, 1975, 1972, 1971, 1970, 1969, 1967, 1966, 1965, 1964, 1963, 1962, 1961, 1960, 1958, 1957, 1956, 1955, 1954, 1952, 1951, 1950, 1949, 1948, 1947, 1946, 1945, 1944, 1942, 1940, 1939, 1938, 1937, 1936, 1935, 1934, 1933, 1932, 1931, 1930, 1929, 1928, 1927, 1926, 1925, 1924, 1923, 1921, 1920
628 E PACIFIC COAST HWY	2014, 2010, 2006, 2004, 2003, 2001, 2000, 1999, 1996, 1995, 1992, 1991, 1990, 1986, 1985, 1981, 1980, 1976, 1975, 1972, 1971, 1970, 1969, 1967, 1966, 1965, 1964, 1963, 1962, 1961, 1960, 1958, 1957, 1956, 1955, 1954, 1952, 1951, 1950, 1949, 1947, 1946, 1945, 1944, 1942, 1940, 1939, 1938, 1937, 1936, 1935, 1934, 1933, 1932, 1931, 1930, 1929, 1928, 1927, 1926, 1925, 1924, 1923, 1921, 1920
630 E PACIFIC COAST HWY	2014, 2010, 2004, 2003, 2001, 2000, 1999, 1996, 1995, 1992, 1991, 1990, 1986, 1981, 1976, 1975, 1972, 1971, 1970, 1969, 1967, 1966, 1965, 1964, 1963, 1962, 1961, 1960, 1958, 1957, 1956, 1955, 1954, 1952, 1951, 1950, 1949, 1947, 1946, 1945, 1944, 1942, 1940, 1939, 1938, 1937, 1936, 1935, 1934, 1933, 1932, 1931, 1930, 1929, 1928, 1927, 1926, 1925, 1924, 1923, 1921, 1920
632 E PACIFIC COAST HWY	2014, 2010, 2006, 2004, 2003, 2001, 2000, 1999, 1996, 1995, 1992, 1991, 1990, 1986, 1985, 1981, 1980, 1976, 1975, 1972, 1971, 1970, 1969, 1967, 1966, 1965, 1964, 1963, 1962, 1961, 1958, 1957, 1956, 1955, 1954, 1952, 1951, 1950, 1949, 1948, 1947, 1946, 1945, 1944, 1942, 1940, 1939, 1938, 1937, 1936, 1935, 1934, 1933, 1932, 1931, 1930, 1929, 1928, 1927, 1926, 1925, 1924, 1923, 1921, 1920
632 PACIFIC COAST HWY E	2014, 2010, 2006, 2004, 2003, 2001, 2000, 1999, 1996, 1995, 1992, 1991, 1990, 1986, 1985, 1981, 1980, 1976, 1975, 1972, 1971, 1970, 1967, 1966, 1965, 1964, 1963, 1962, 1961, 1960, 1958, 1957, 1956, 1955, 1954, 1952, 1951, 1950, 1949, 1948, 1947, 1946, 1945, 1944, 1942, 1940, 1939, 1938, 1937, 1936, 1935, 1934, 1933, 1932, 1931, 1930, 1929, 1928, 1927, 1926, 1925, 1924, 1923, 1921, 1920
636 E PACIFIC COAST HWY	2014, 2010, 2006, 2004, 2003, 2001, 2000, 1999, 1996, 1995, 1992, 1991, 1990, 1986, 1985, 1981, 1980, 1976, 1975, 1972, 1971, 1970, 1969, 1967, 1966, 1965, 1964, 1963, 1962, 1961, 1960, 1958, 1957, 1956, 1955, 1954, 1952, 1951, 1950, 1949, 1947, 1946, 1945, 1944, 1942, 1940, 1939, 1938, 1937, 1936, 1935, 1934, 1933, 1932, 1931, 1930, 1929, 1928, 1927, 1926, 1925, 1924, 1923, 1921, 1920
670 E PACIFIC COAST HWY	2014, 2010, 2004, 2003, 2001, 2000, 1999, 1996, 1995, 1992, 1991, 1990, 1986, 1981, 1976, 1975, 1972, 1971, 1970, 1969, 1967, 1966, 1965, 1964, 1963, 1962, 1961, 1960, 1958, 1957, 1956, 1955, 1954, 1952, 1951, 1950, 1949, 1948, 1947, 1946, 1945, 1944, 1942, 1940, 1939, 1938, 1937, 1936, 1935, 1934, 1933, 1932, 1931, 1930, 1929, 1928, 1927, 1926, 1925, 1924, 1923, 1921, 1920
690 E PACIFIC COAST HWY	2014, 2010, 2004, 2003, 2001, 2000, 1999, 1996, 1995, 1992, 1991, 1990, 1986, 1981, 1976, 1975, 1972, 1971, 1970, 1969, 1967, 1966, 1965, 1964, 1963, 1962, 1961, 1960, 1958, 1957, 1956, 1955, 1954, 1952, 1951, 1950, 1949, 1948, 1947, 1946, 1945, 1944, 1942, 1940, 1939, 1938, 1937, 1936, 1935, 1934, 1933, 1932, 1931, 1930, 1929, 1928, 1927, 1926, 1925, 1924, 1923, 1921, 1920
690 E Pacific Coast Hwy	2006, 2004, 2003, 2001, 2000, 1999, 1996, 1995, 1992, 1991, 1990, 1986, 1985, 1981, 1980, 1976, 1975, 1972, 1971, 1970, 1969, 1967, 1966, 1965, 1964, 1963, 1962, 1961, 1960, 1958, 1957, 1956, 1955, 1954, 1952, 1951, 1950, 1949, 1948, 1947, 1946, 1945, 1944, 1942, 1940, 1939, 1938, 1937, 1936, 1935, 1934, 1933, 1932, 1931, 1930, 1929, 1928, 1927, 1926, 1925, 1924, 1923, 1921, 1920
700 E Pacific Coast Hwy	2006, 2004, 2003, 2001, 2000, 1999, 1996, 1995, 1992, 1991, 1990, 1986, 1985, 1981, 1980, 1976, 1975, 1972, 1971, 1970, 1969, 1967, 1966, 1965, 1964, 1963, 1962, 1961, 1960, 1958, 1957, 1956, 1955, 1954, 1952, 1951, 1950, 1949, 1948, 1947, 1946, 1945, 1944, 1942, 1940, 1939, 1938, 1937, 1936, 1935, 1934, 1933, 1932, 1931, 1930, 1929, 1928, 1927, 1926, 1925, 1924, 1923, 1921, 1920

FINDINGS

Address Researched	Address Not Identified in Research Source
700 E PACIFIC COAST HWY	2014, 2010, 2004, 2003, 2001, 2000, 1999, 1996, 1995, 1992, 1991, 1990, 1986, 1981, 1980, 1976, 1975, 1972, 1971, 1970, 1969, 1967, 1966, 1965, 1964, 1963, 1962, 1961, 1960, 1958, 1957, 1956, 1955, 1954, 1952, 1951, 1950, 1949, 1948, 1947, 1946, 1945, 1944, 1942, 1940, 1939, 1938, 1937, 1936, 1935, 1934, 1933, 1932, 1931, 1930, 1929, 1928, 1927, 1926, 1925, 1924, 1923, 1921, 1920
717 E PACIFIC COAST HWY	2014, 2010, 2004, 2003, 2001, 2000, 1999, 1996, 1995, 1992, 1991, 1990, 1986, 1985, 1981, 1980, 1976, 1975, 1972, 1971, 1970, 1969, 1967, 1966, 1965, 1963, 1962, 1961, 1960, 1958, 1956, 1955, 1954, 1952, 1951, 1950, 1949, 1947, 1946, 1945, 1944, 1942, 1940, 1939, 1938, 1937, 1936, 1935, 1934, 1933, 1932, 1931, 1930, 1929, 1928, 1927, 1926, 1925, 1924, 1923, 1921, 1920
717 E Pacific Coast Hwy	2006, 2004, 2003, 2001, 2000, 1999, 1996, 1995, 1992, 1991, 1990, 1986, 1985, 1981, 1980, 1976, 1975, 1972, 1971, 1970, 1969, 1967, 1966, 1965, 1964, 1963, 1962, 1961, 1960, 1958, 1957, 1956, 1955, 1954, 1952, 1951, 1950, 1949, 1948, 1947, 1946, 1945, 1944, 1942, 1940, 1939, 1938, 1937, 1936, 1935, 1934, 1933, 1932, 1931, 1930, 1929, 1928, 1927, 1926, 1925, 1924, 1923, 1921, 1920
717 PACIFIC COAST HWY E	2014, 2010, 2006, 2004, 2003, 2001, 1999, 1996, 1995, 1992, 1991, 1990, 1986, 1985, 1981, 1980, 1976, 1975, 1972, 1971, 1970, 1967, 1966, 1965, 1964, 1963, 1962, 1961, 1960, 1958, 1957, 1956, 1955, 1954, 1952, 1951, 1950, 1949, 1948, 1947, 1946, 1945, 1944, 1942, 1940, 1939, 1938, 1937, 1936, 1935, 1934, 1933, 1932, 1931, 1930, 1929, 1928, 1927, 1926, 1925, 1924, 1923, 1921, 1920
718 E PACIFIC COAST HWY	2014, 2010, 2006, 2004, 2003, 2001, 2000, 1999, 1996, 1995, 1992, 1991, 1990, 1986, 1985, 1981, 1980, 1976, 1975, 1972, 1971, 1970, 1969, 1967, 1966, 1965, 1963, 1962, 1961, 1958, 1956, 1955, 1954, 1952, 1951, 1950, 1949, 1948, 1947, 1946, 1945, 1944, 1942, 1940, 1939, 1938, 1937, 1936, 1935, 1934, 1933, 1932, 1931, 1930, 1929, 1928, 1927, 1926, 1925, 1924, 1923, 1921, 1920
718 PACIFIC COAST HWY E	2014, 2010, 2006, 2004, 2003, 2001, 2000, 1999, 1996, 1995, 1992, 1991, 1990, 1986, 1985, 1981, 1980, 1976, 1975, 1972, 1971, 1970, 1967, 1966, 1965, 1964, 1963, 1962, 1961, 1960, 1958, 1957, 1956, 1955, 1954, 1952, 1951, 1950, 1949, 1948, 1947, 1946, 1945, 1944, 1942, 1940, 1939, 1938, 1937, 1936, 1935, 1934, 1933, 1932, 1931, 1930, 1929, 1928, 1927, 1926, 1925, 1924, 1923, 1921, 1920
723 E PACIFIC COAST HWY	2014, 2010, 2004, 2003, 2001, 2000, 1999, 1996, 1995, 1992, 1991, 1990, 1986, 1985, 1981, 1980, 1976, 1975, 1972, 1971, 1970, 1969, 1967, 1966, 1965, 1964, 1963, 1962, 1961, 1958, 1956, 1955, 1954, 1952, 1951, 1950, 1949, 1947, 1946, 1945, 1944, 1942, 1940, 1939, 1938, 1937, 1936, 1935, 1934, 1933, 1932, 1931, 1930, 1929, 1928, 1927, 1926, 1925, 1924, 1923, 1921, 1920
727 E PACIFIC COAST HWY	2014, 2010, 2004, 2003, 2001, 2000, 1999, 1996, 1995, 1992, 1991, 1990, 1986, 1985, 1981, 1980, 1976, 1975, 1972, 1971, 1970, 1969, 1967, 1966, 1965, 1963, 1962, 1961, 1960, 1958, 1957, 1956, 1955, 1954, 1952, 1951, 1950, 1949, 1947, 1946, 1945, 1944, 1942, 1940, 1939, 1938, 1937, 1936, 1935, 1934, 1933, 1932, 1931, 1930, 1929, 1928, 1927, 1926, 1925, 1924, 1923, 1921, 1920
727 PACIFIC COAST HWY E	2014, 2010, 2006, 2004, 2003, 2001, 1999, 1996, 1995, 1992, 1991, 1990, 1986, 1985, 1981, 1980, 1976, 1975, 1972, 1971, 1970, 1967, 1966, 1965, 1964, 1963, 1962, 1961, 1960, 1958, 1956, 1955, 1954, 1951, 1950, 1949, 1948, 1947, 1946, 1945, 1942, 1940, 1939, 1938, 1937, 1936, 1935, 1934, 1933, 1932, 1931, 1930, 1929, 1928, 1927, 1926, 1925, 1924, 1923, 1921, 1920
730 E Esther St	2014, 2006, 2004, 2003, 2001, 2000, 1999, 1996, 1995, 1992, 1991, 1990, 1986, 1985, 1981, 1980, 1976, 1975, 1972, 1971, 1970, 1969, 1967, 1966, 1965, 1964, 1963, 1962, 1961, 1960, 1958, 1957, 1956, 1955, 1954, 1952, 1951, 1950, 1949, 1948, 1947, 1946, 1945, 1944, 1942, 1940, 1939, 1938, 1937, 1936, 1935, 1934, 1933, 1932, 1931, 1930, 1929, 1928, 1927, 1926, 1925, 1924, 1923, 1921, 1920
730 E Pacific Coast Hwy	2006, 2004, 2003, 2001, 2000, 1999, 1996, 1995, 1992, 1991, 1990, 1986, 1985, 1981, 1980, 1976, 1975, 1972, 1971, 1970, 1969, 1967, 1966, 1965, 1964, 1963, 1962, 1961, 1960, 1958, 1957, 1956, 1955, 1954, 1952, 1951, 1950, 1949, 1948, 1947, 1946, 1945, 1944, 1942, 1940, 1939, 1938, 1937, 1936, 1935, 1934, 1933, 1932, 1931, 1930, 1929, 1928, 1927, 1926, 1925, 1924, 1923, 1921, 1920

FINDINGS

Address Researched	Address Not Identified in Research Source
730 E PACIFIC COAST HWY	2014, 2010, 2004, 2003, 2001, 2000, 1999, 1996, 1995, 1992, 1991, 1990, 1986, 1981, 1976, 1975, 1972, 1971, 1970, 1969, 1967, 1966, 1965, 1964, 1963, 1962, 1961, 1960, 1958, 1957, 1956, 1955, 1954, 1952, 1951, 1950, 1949, 1948, 1947, 1946, 1945, 1944, 1942, 1940, 1939, 1938, 1937, 1936, 1935, 1934, 1933, 1932, 1931, 1930, 1929, 1928, 1927, 1926, 1925, 1924, 1923, 1921, 1920
730 PACIFIC COAST HWY E	2014, 2010, 2006, 2004, 2003, 2001, 1999, 1996, 1995, 1992, 1991, 1990, 1986, 1985, 1981, 1980, 1976, 1975, 1972, 1971, 1970, 1969, 1967, 1966, 1965, 1964, 1963, 1962, 1961, 1960, 1958, 1957, 1956, 1955, 1954, 1952, 1951, 1950, 1949, 1948, 1947, 1946, 1945, 1944, 1942, 1940, 1939, 1938, 1937, 1936, 1935, 1934, 1933, 1932, 1931, 1930, 1929, 1928, 1927, 1926, 1925, 1924, 1923, 1921, 1920
731 E PACIFIC COAST HWY	2014, 2010, 2004, 2003, 2001, 2000, 1999, 1996, 1995, 1992, 1991, 1990, 1986, 1981, 1980, 1976, 1975, 1972, 1971, 1970, 1969, 1967, 1966, 1965, 1963, 1962, 1961, 1958, 1956, 1955, 1954, 1952, 1951, 1950, 1949, 1947, 1946, 1945, 1944, 1942, 1940, 1939, 1938, 1937, 1936, 1935, 1934, 1933, 1932, 1931, 1930, 1929, 1928, 1927, 1926, 1925, 1924, 1923, 1921, 1920
731 E Pacific Coast Hwy	2006, 2004, 2003, 2001, 2000, 1999, 1996, 1995, 1992, 1991, 1990, 1986, 1985, 1981, 1980, 1976, 1975, 1972, 1971, 1970, 1969, 1967, 1966, 1965, 1964, 1963, 1962, 1961, 1960, 1958, 1957, 1956, 1955, 1954, 1952, 1951, 1950, 1949, 1948, 1947, 1946, 1945, 1944, 1942, 1940, 1939, 1938, 1937, 1936, 1935, 1934, 1933, 1932, 1931, 1930, 1929, 1928, 1927, 1926, 1925, 1924, 1923, 1921, 1920
731 PACIFIC COAST HWY E	2014, 2010, 2006, 2004, 2003, 2001, 1999, 1996, 1995, 1992, 1991, 1990, 1986, 1985, 1981, 1980, 1976, 1975, 1972, 1971, 1970, 1967, 1966, 1965, 1964, 1962, 1961, 1960, 1958, 1956, 1955, 1954, 1951, 1950, 1949, 1948, 1947, 1946, 1945, 1942, 1940, 1939, 1938, 1937, 1936, 1935, 1934, 1933, 1932, 1931, 1930, 1929, 1928, 1927, 1926, 1925, 1924, 1923, 1921, 1920
734 E PACIFIC COAST HWY	2014, 2010, 2006, 2004, 2003, 2001, 2000, 1999, 1996, 1995, 1992, 1991, 1990, 1986, 1985, 1981, 1980, 1976, 1975, 1972, 1971, 1970, 1969, 1967, 1966, 1965, 1963, 1962, 1961, 1958, 1956, 1955, 1954, 1952, 1951, 1950, 1949, 1948, 1947, 1946, 1945, 1944, 1942, 1940, 1939, 1938, 1937, 1936, 1935, 1934, 1933, 1932, 1931, 1930, 1929, 1928, 1927, 1926, 1925, 1924, 1923, 1921, 1920
734 PACIFIC COAST HWY E	2014, 2010, 2006, 2004, 2003, 2001, 1999, 1996, 1995, 1992, 1991, 1990, 1986, 1985, 1981, 1980, 1976, 1975, 1972, 1971, 1970, 1967, 1966, 1965, 1964, 1962, 1961, 1960, 1958, 1956, 1955, 1954, 1952, 1951, 1950, 1949, 1948, 1947, 1946, 1945, 1942, 1940, 1939, 1938, 1937, 1936, 1935, 1934, 1933, 1932, 1931, 1930, 1929, 1928, 1927, 1926, 1925, 1924, 1923, 1921, 1920
735 E PACIFIC COAST HWY	2014, 2010, 2006, 2004, 2003, 2001, 2000, 1999, 1996, 1995, 1992, 1991, 1990, 1986, 1981, 1980, 1976, 1975, 1972, 1971, 1970, 1969, 1967, 1966, 1965, 1964, 1963, 1962, 1961, 1958, 1957, 1956, 1955, 1954, 1952, 1951, 1950, 1949, 1947, 1946, 1945, 1944, 1942, 1940, 1939, 1938, 1937, 1936, 1935, 1934, 1933, 1932, 1931, 1930, 1929, 1928, 1927, 1926, 1925, 1924, 1923, 1921, 1920
735 PACIFIC COAST HWY E	2014, 2010, 2006, 2004, 2003, 2001, 2000, 1999, 1996, 1995, 1992, 1991, 1990, 1986, 1985, 1981, 1980, 1976, 1975, 1972, 1971, 1970, 1967, 1966, 1965, 1964, 1962, 1961, 1960, 1958, 1956, 1955, 1954, 1951, 1950, 1949, 1948, 1947, 1946, 1945, 1942, 1940, 1939, 1938, 1937, 1936, 1935, 1934, 1933, 1932, 1931, 1930, 1929, 1928, 1927, 1926, 1925, 1924, 1923, 1921, 1920
739 E PACIFIC COAST HWY	2014, 2010, 2004, 2003, 2001, 2000, 1999, 1996, 1995, 1992, 1991, 1990, 1986, 1985, 1981, 1980, 1976, 1975, 1972, 1971, 1970, 1969, 1967, 1966, 1965, 1964, 1963, 1962, 1961, 1960, 1958, 1957, 1956, 1955, 1954, 1952, 1951, 1950, 1949, 1948, 1947, 1946, 1945, 1944, 1942, 1940, 1939, 1938, 1937, 1936, 1935, 1934, 1933, 1932, 1931, 1930, 1929, 1928, 1927, 1926, 1925, 1924, 1923, 1921, 1920
739 PACIFIC COAST HWY E	2014, 2010, 2006, 2004, 2003, 2001, 1999, 1996, 1995, 1992, 1991, 1990, 1986, 1985, 1981, 1980, 1976, 1975, 1972, 1971, 1970, 1969, 1967, 1966, 1965, 1964, 1963, 1962, 1961, 1960, 1958, 1957, 1956, 1955, 1954, 1952, 1951, 1950, 1949, 1948, 1947, 1946, 1945, 1944, 1942, 1940, 1939, 1938, 1937, 1936, 1935, 1934, 1933, 1932, 1931, 1930, 1929, 1928, 1927, 1926, 1925, 1924, 1923, 1921, 1920

FINDINGS

Address Researched	Address Not Identified in Research Source
741 PACIFIC COAST HWY E	2014, 2010, 2006, 2004, 2003, 2001, 2000, 1999, 1996, 1995, 1992, 1991, 1990, 1986, 1985, 1981, 1980, 1976, 1975, 1972, 1971, 1970, 1969, 1967, 1966, 1965, 1964, 1963, 1962, 1961, 1960, 1958, 1957, 1956, 1955, 1954, 1952, 1951, 1950, 1949, 1948, 1947, 1946, 1945, 1942, 1940, 1939, 1938, 1937, 1936, 1935, 1934, 1933, 1932, 1931, 1930, 1929, 1928, 1927, 1926, 1925, 1924, 1923, 1921, 1920
744 E PACIFIC COAST HWY	2014, 2010, 2006, 2004, 2003, 2001, 2000, 1999, 1996, 1995, 1992, 1991, 1990, 1986, 1985, 1981, 1980, 1976, 1975, 1972, 1971, 1970, 1969, 1967, 1966, 1965, 1964, 1963, 1962, 1961, 1960, 1958, 1957, 1956, 1955, 1954, 1952, 1951, 1950, 1949, 1947, 1946, 1945, 1944, 1942, 1940, 1939, 1938, 1937, 1936, 1935, 1934, 1933, 1932, 1931, 1930, 1929, 1928, 1927, 1926, 1925, 1924, 1923, 1921, 1920
744 PACIFIC COAST HWY E	2014, 2010, 2006, 2004, 2003, 2001, 2000, 1999, 1996, 1995, 1992, 1991, 1990, 1986, 1985, 1981, 1980, 1976, 1975, 1972, 1971, 1970, 1969, 1967, 1966, 1965, 1964, 1963, 1962, 1961, 1960, 1958, 1957, 1956, 1955, 1954, 1951, 1950, 1949, 1948, 1947, 1946, 1945, 1942, 1940, 1939, 1938, 1937, 1936, 1935, 1934, 1933, 1932, 1931, 1930, 1929, 1928, 1927, 1926, 1925, 1924, 1923, 1921, 1920
745 E PACIFIC COAST HWY	2014, 2010, 2004, 2003, 2001, 2000, 1999, 1996, 1995, 1992, 1991, 1990, 1986, 1985, 1981, 1980, 1976, 1975, 1972, 1971, 1970, 1969, 1967, 1966, 1965, 1964, 1963, 1962, 1961, 1958, 1956, 1955, 1954, 1952, 1951, 1950, 1949, 1947, 1946, 1945, 1944, 1942, 1940, 1939, 1938, 1937, 1936, 1935, 1934, 1933, 1932, 1931, 1930, 1929, 1928, 1927, 1926, 1925, 1924, 1923, 1921, 1920
745 E Pacific Coast Hwy	2006, 2004, 2003, 2001, 2000, 1999, 1996, 1995, 1992, 1991, 1990, 1986, 1985, 1981, 1980, 1976, 1975, 1972, 1971, 1970, 1969, 1967, 1966, 1965, 1964, 1963, 1962, 1961, 1960, 1958, 1957, 1956, 1955, 1954, 1952, 1951, 1950, 1949, 1948, 1947, 1946, 1945, 1944, 1942, 1940, 1939, 1938, 1937, 1936, 1935, 1934, 1933, 1932, 1931, 1930, 1929, 1928, 1927, 1926, 1925, 1924, 1923, 1921, 1920
745 PACIFIC COAST HWY E	2014, 2010, 2006, 2004, 2003, 2001, 1999, 1996, 1995, 1992, 1991, 1990, 1986, 1985, 1981, 1980, 1976, 1975, 1972, 1971, 1970, 1967, 1966, 1965, 1964, 1962, 1961, 1960, 1958, 1956, 1955, 1954, 1951, 1950, 1949, 1948, 1947, 1946, 1945, 1942, 1940, 1939, 1938, 1937, 1936, 1935, 1934, 1933, 1932, 1931, 1930, 1929, 1928, 1927, 1926, 1925, 1924, 1923, 1921, 1920
770 E PACIFIC COAST HWY	2014, 2010, 2004, 2003, 2001, 2000, 1999, 1996, 1995, 1992, 1991, 1990, 1986, 1981, 1976, 1975, 1972, 1971, 1970, 1969, 1967, 1966, 1965, 1964, 1963, 1962, 1961, 1960, 1958, 1957, 1956, 1955, 1954, 1952, 1951, 1950, 1949, 1948, 1947, 1946, 1945, 1944, 1942, 1940, 1939, 1938, 1937, 1936, 1935, 1934, 1933, 1932, 1931, 1930, 1929, 1928, 1927, 1926, 1925, 1924, 1923, 1921, 1920
770 PACIFIC COAST HWY E	2014, 2010, 2006, 2004, 2003, 2001, 1999, 1996, 1995, 1992, 1991, 1990, 1986, 1985, 1981, 1980, 1976, 1975, 1972, 1971, 1970, 1969, 1967, 1966, 1965, 1964, 1963, 1962, 1961, 1960, 1958, 1957, 1956, 1955, 1954, 1952, 1951, 1950, 1949, 1948, 1947, 1946, 1945, 1944, 1942, 1940, 1939, 1938, 1937, 1936, 1935, 1934, 1933, 1932, 1931, 1930, 1929, 1928, 1927, 1926, 1925, 1924, 1923, 1921, 1920
790 E PACIFIC COAST HWY	2014, 2010, 2004, 2003, 2001, 2000, 1999, 1996, 1995, 1992, 1991, 1990, 1986, 1981, 1980, 1976, 1975, 1972, 1971, 1970, 1969, 1967, 1966, 1965, 1964, 1963, 1962, 1961, 1960, 1958, 1957, 1956, 1955, 1954, 1952, 1951, 1950, 1949, 1948, 1947, 1946, 1945, 1944, 1942, 1940, 1939, 1938, 1937, 1936, 1935, 1934, 1933, 1932, 1931, 1930, 1929, 1928, 1927, 1926, 1925, 1924, 1923, 1921, 1920
790 PACIFIC COAST HWY E	2014, 2010, 2006, 2004, 2003, 2001, 1999, 1996, 1995, 1992, 1991, 1990, 1986, 1985, 1981, 1980, 1976, 1975, 1972, 1971, 1970, 1969, 1967, 1966, 1965, 1964, 1963, 1962, 1961, 1960, 1958, 1957, 1956, 1955, 1954, 1952, 1951, 1950, 1949, 1948, 1947, 1946, 1945, 1944, 1942, 1940, 1939, 1938, 1937, 1936, 1935, 1934, 1933, 1932, 1931, 1930, 1929, 1928, 1927, 1926, 1925, 1924, 1923, 1921, 1920
801 E PACIFIC COAST HWY	2014, 2010, 2004, 2003, 2001, 2000, 1999, 1996, 1995, 1992, 1991, 1990, 1986, 1985, 1981, 1980, 1976, 1975, 1972, 1971, 1970, 1969, 1967, 1966, 1965, 1964, 1963, 1962, 1961, 1960, 1958, 1957, 1956, 1955, 1954, 1952, 1951, 1950, 1949, 1948, 1947, 1946, 1945, 1944, 1942, 1940, 1939, 1938, 1937, 1936, 1935, 1934, 1933, 1932, 1931, 1930, 1929, 1928, 1927, 1926, 1925, 1924, 1923, 1921, 1920

FINDINGS

Address Researched	Address Not Identified in Research Source
801 E Pacific Coast Hwy	2006, 2004, 2003, 2001, 2000, 1999, 1996, 1995, 1992, 1991, 1990, 1986, 1985, 1981, 1980, 1976, 1975, 1972, 1971, 1970, 1969, 1967, 1966, 1965, 1964, 1963, 1962, 1961, 1960, 1958, 1957, 1956, 1955, 1954, 1952, 1951, 1950, 1949, 1948, 1947, 1946, 1945, 1944, 1942, 1940, 1939, 1938, 1937, 1936, 1935, 1934, 1933, 1932, 1931, 1930, 1929, 1928, 1927, 1926, 1925, 1924, 1923, 1921, 1920
802 E Pacific Coast Hwy	2006, 2004, 2003, 2001, 2000, 1999, 1996, 1995, 1992, 1991, 1990, 1986, 1985, 1981, 1980, 1976, 1975, 1972, 1971, 1970, 1969, 1967, 1966, 1965, 1964, 1963, 1962, 1961, 1960, 1958, 1957, 1956, 1955, 1954, 1952, 1951, 1950, 1949, 1948, 1947, 1946, 1945, 1944, 1942, 1940, 1939, 1938, 1937, 1936, 1935, 1934, 1933, 1932, 1931, 1930, 1929, 1928, 1927, 1926, 1925, 1924, 1923, 1921, 1920
802 E PACIFIC COAST HWY	2014, 2010, 2004, 2003, 2001, 2000, 1999, 1996, 1995, 1992, 1991, 1990, 1986, 1981, 1976, 1972, 1971, 1970, 1969, 1967, 1966, 1965, 1963, 1962, 1961, 1958, 1956, 1955, 1954, 1952, 1951, 1950, 1949, 1947, 1946, 1945, 1944, 1942, 1940, 1939, 1938, 1937, 1936, 1935, 1934, 1933, 1932, 1931, 1930, 1929, 1928, 1927, 1926, 1925, 1924, 1923, 1921, 1920
802 PACIFIC COAST HWY E	2014, 2010, 2006, 2004, 2003, 2001, 1999, 1996, 1995, 1992, 1991, 1990, 1986, 1985, 1981, 1980, 1976, 1975, 1972, 1971, 1970, 1967, 1966, 1965, 1964, 1962, 1961, 1960, 1958, 1956, 1955, 1954, 1951, 1950, 1949, 1948, 1947, 1946, 1945, 1942, 1940, 1939, 1938, 1937, 1936, 1935, 1934, 1933, 1932, 1931, 1930, 1929, 1928, 1927, 1926, 1925, 1924, 1923, 1921, 1920
805 E PACIFIC COAST HWY	2014, 2010, 2006, 2004, 2003, 2001, 2000, 1999, 1996, 1995, 1992, 1991, 1990, 1986, 1985, 1981, 1976, 1975, 1972, 1971, 1970, 1969, 1967, 1966, 1965, 1963, 1962, 1961, 1958, 1956, 1955, 1954, 1952, 1951, 1950, 1949, 1947, 1946, 1945, 1944, 1942, 1940, 1939, 1938, 1937, 1936, 1935, 1934, 1933, 1932, 1931, 1930, 1929, 1928, 1927, 1926, 1925, 1924, 1923, 1921, 1920
805 PACIFIC COAST HWY E	2014, 2010, 2006, 2004, 2003, 2001, 1999, 1996, 1995, 1992, 1991, 1990, 1986, 1985, 1981, 1980, 1976, 1975, 1972, 1971, 1970, 1967, 1966, 1965, 1964, 1962, 1961, 1960, 1958, 1956, 1955, 1954, 1951, 1950, 1949, 1948, 1947, 1946, 1945, 1944, 1942, 1940, 1939, 1938, 1937, 1936, 1935, 1934, 1933, 1932, 1931, 1930, 1929, 1928, 1927, 1926, 1925, 1924, 1923, 1921, 1920
811 E 19TH ST	2014, 2010, 2006, 2004, 2003, 2001, 2000, 1999, 1996, 1995, 1992, 1991, 1990, 1986, 1981, 1980, 1976, 1975, 1972, 1971, 1970, 1969, 1967, 1966, 1965, 1964, 1963, 1962, 1961, 1960, 1958, 1957, 1956, 1955, 1954, 1952, 1951, 1950, 1949, 1948, 1947, 1946, 1945, 1944, 1942, 1940, 1939, 1938, 1937, 1936, 1935, 1934, 1933, 1932, 1931, 1930, 1929, 1928, 1927, 1926, 1925, 1924, 1923, 1921, 1920
815 E PACIFIC COAST HWY	2014, 2010, 2006, 2004, 2003, 2001, 2000, 1999, 1996, 1995, 1992, 1991, 1990, 1986, 1981, 1976, 1975, 1972, 1971, 1970, 1969, 1967, 1966, 1965, 1963, 1962, 1961, 1960, 1958, 1956, 1955, 1954, 1952, 1951, 1950, 1949, 1947, 1946, 1945, 1944, 1942, 1940, 1939, 1938, 1937, 1936, 1935, 1934, 1933, 1932, 1931, 1930, 1929, 1928, 1927, 1926, 1925, 1924, 1923, 1921, 1920
815 E Pacific Coast Hwy	2010, 2006, 2004, 2003, 2001, 2000, 1999, 1996, 1995, 1992, 1991, 1990, 1986, 1985, 1981, 1980, 1976, 1975, 1972, 1971, 1970, 1969, 1967, 1966, 1965, 1964, 1963, 1962, 1961, 1960, 1958, 1957, 1956, 1955, 1954, 1952, 1951, 1950, 1949, 1948, 1947, 1946, 1945, 1944, 1942, 1940, 1939, 1938, 1937, 1936, 1935, 1934, 1933, 1932, 1931, 1930, 1929, 1928, 1927, 1926, 1925, 1924, 1923, 1921, 1920
815 PACIFIC COAST HWY E	2014, 2010, 2006, 2004, 2003, 2001, 1999, 1996, 1995, 1992, 1991, 1990, 1986, 1985, 1981, 1980, 1976, 1975, 1972, 1971, 1970, 1967, 1966, 1965, 1964, 1962, 1961, 1960, 1958, 1956, 1955, 1954, 1951, 1950, 1949, 1948, 1947, 1946, 1945, 1944, 1942, 1940, 1939, 1938, 1937, 1936, 1935, 1934, 1933, 1932, 1931, 1930, 1929, 1928, 1927, 1926, 1925, 1924, 1923, 1921, 1920
816 19TH ST E	2014, 2010, 2006, 2004, 2003, 2001, 2000, 1999, 1996, 1995, 1992, 1991, 1990, 1986, 1985, 1981, 1980, 1976, 1975, 1972, 1971, 1970, 1967, 1966, 1965, 1964, 1963, 1962, 1961, 1960, 1958, 1957, 1956, 1955, 1954, 1952, 1951, 1950, 1949, 1948, 1947, 1946, 1945, 1944, 1942, 1940, 1938, 1937, 1936, 1934, 1933, 1932, 1930, 1929, 1928, 1927, 1926, 1925, 1924, 1923, 1921, 1920

FINDINGS

Address Researched	Address Not Identified in Research Source
816 E 19TH ST	2014, 2010, 2004, 2003, 2001, 2000, 1999, 1996, 1995, 1992, 1990, 1986, 1985, 1981, 1980, 1976, 1972, 1971, 1970, 1969, 1967, 1966, 1965, 1962, 1961, 1958, 1956, 1955, 1951, 1949, 1947, 1946, 1945, 1944, 1942, 1940, 1939, 1938, 1937, 1936, 1935, 1934, 1933, 1932, 1931, 1930, 1929, 1928, 1927, 1926, 1925, 1924, 1923, 1921, 1920
817 19TH ST E	2014, 2010, 2006, 2004, 2003, 2001, 2000, 1999, 1996, 1995, 1992, 1991, 1990, 1986, 1985, 1981, 1980, 1976, 1975, 1972, 1971, 1970, 1967, 1966, 1965, 1964, 1963, 1962, 1961, 1960, 1958, 1957, 1956, 1955, 1954, 1952, 1951, 1950, 1949, 1948, 1947, 1946, 1945, 1942, 1940, 1938, 1937, 1936, 1934, 1933, 1932, 1930, 1929, 1928, 1927, 1926, 1925, 1924, 1923, 1921, 1920
817 E 19TH ST	2014, 2010, 2004, 2003, 2001, 2000, 1999, 1996, 1995, 1992, 1990, 1986, 1981, 1976, 1972, 1971, 1970, 1969, 1967, 1966, 1965, 1962, 1961, 1958, 1956, 1955, 1951, 1949, 1947, 1946, 1945, 1944, 1942, 1940, 1939, 1938, 1937, 1936, 1935, 1934, 1933, 1932, 1931, 1930, 1929, 1928, 1927, 1926, 1925, 1924, 1923, 1921, 1920
817 E PACIFIC COAST HWY	2014, 2010, 2006, 2004, 2003, 2001, 2000, 1999, 1996, 1995, 1992, 1991, 1990, 1986, 1985, 1981, 1980, 1976, 1975, 1972, 1971, 1970, 1969, 1967, 1966, 1965, 1964, 1963, 1962, 1961, 1960, 1958, 1956, 1955, 1954, 1952, 1951, 1950, 1949, 1947, 1946, 1945, 1944, 1942, 1940, 1939, 1938, 1937, 1936, 1935, 1934, 1933, 1932, 1931, 1930, 1929, 1928, 1927, 1926, 1925, 1924, 1923, 1921, 1920
817 PACIFIC COAST HWY E	2014, 2010, 2006, 2004, 2003, 2001, 2000, 1999, 1996, 1995, 1992, 1991, 1990, 1986, 1985, 1981, 1980, 1976, 1975, 1972, 1971, 1970, 1969, 1967, 1966, 1965, 1964, 1962, 1961, 1960, 1958, 1956, 1955, 1954, 1951, 1950, 1949, 1948, 1947, 1946, 1945, 1944, 1942, 1940, 1939, 1938, 1937, 1936, 1935, 1934, 1933, 1932, 1931, 1930, 1929, 1928, 1927, 1926, 1925, 1924, 1923, 1921, 1920
819 E PACIFIC COAST HWY	2014, 2010, 2004, 2003, 2001, 2000, 1999, 1996, 1995, 1992, 1991, 1990, 1986, 1981, 1980, 1976, 1975, 1972, 1971, 1970, 1969, 1967, 1966, 1965, 1964, 1963, 1962, 1961, 1960, 1958, 1957, 1956, 1955, 1954, 1952, 1951, 1950, 1949, 1948, 1947, 1946, 1945, 1944, 1942, 1940, 1939, 1938, 1937, 1936, 1935, 1934, 1933, 1932, 1931, 1930, 1929, 1928, 1927, 1926, 1925, 1924, 1923, 1921, 1920
819 PACIFIC COAST HWY E	2014, 2010, 2006, 2004, 2003, 2001, 1999, 1996, 1995, 1992, 1991, 1990, 1986, 1985, 1981, 1980, 1976, 1975, 1972, 1971, 1970, 1967, 1966, 1965, 1964, 1962, 1961, 1960, 1958, 1956, 1955, 1954, 1952, 1951, 1950, 1949, 1948, 1947, 1946, 1945, 1942, 1940, 1939, 1938, 1937, 1936, 1935, 1934, 1933, 1932, 1931, 1930, 1929, 1928, 1927, 1926, 1925, 1924, 1923, 1921, 1920
821 E PACIFIC COAST HWY	2014, 2010, 2004, 2003, 2001, 2000, 1999, 1996, 1995, 1992, 1991, 1990, 1986, 1981, 1980, 1976, 1975, 1972, 1971, 1970, 1969, 1967, 1966, 1965, 1963, 1962, 1961, 1958, 1956, 1955, 1954, 1952, 1951, 1950, 1949, 1947, 1946, 1945, 1944, 1942, 1940, 1939, 1938, 1937, 1936, 1935, 1934, 1933, 1932, 1931, 1930, 1929, 1928, 1927, 1926, 1925, 1924, 1923, 1921, 1920
821 PACIFIC COAST HWY E	2014, 2010, 2006, 2004, 2003, 2001, 1999, 1996, 1995, 1992, 1991, 1990, 1986, 1985, 1981, 1980, 1976, 1975, 1972, 1971, 1970, 1967, 1966, 1965, 1964, 1962, 1961, 1960, 1958, 1956, 1955, 1954, 1951, 1950, 1949, 1948, 1947, 1946, 1945, 1942, 1940, 1939, 1938, 1937, 1936, 1935, 1934, 1933, 1932, 1931, 1930, 1929, 1928, 1927, 1926, 1925, 1924, 1923, 1921, 1920
822 19TH ST E	2014, 2010, 2006, 2004, 2003, 2001, 2000, 1999, 1996, 1995, 1992, 1991, 1990, 1986, 1985, 1981, 1980, 1976, 1975, 1972, 1971, 1970, 1967, 1966, 1965, 1964, 1963, 1962, 1961, 1960, 1958, 1957, 1956, 1955, 1954, 1952, 1951, 1950, 1949, 1948, 1947, 1946, 1945, 1942, 1940, 1938, 1937, 1936, 1934, 1933, 1932, 1930, 1929, 1928, 1927, 1926, 1925, 1924, 1923, 1921, 1920
822 E 19TH ST	2014, 2010, 2004, 2003, 2001, 2000, 1999, 1996, 1995, 1992, 1991, 1990, 1986, 1981, 1976, 1975, 1972, 1971, 1970, 1969, 1967, 1966, 1965, 1964, 1962, 1961, 1960, 1958, 1956, 1955, 1951, 1949, 1947, 1946, 1945, 1944, 1942, 1940, 1939, 1938, 1937, 1936, 1935, 1934, 1933, 1932, 1931, 1930, 1929, 1928, 1927, 1926, 1925, 1924, 1923, 1921, 1920

FINDINGS

Address Researched	Address Not Identified in Research Source
822 E PACIFIC COAST HWY	2014, 2010, 2006, 2004, 2003, 2001, 2000, 1999, 1996, 1995, 1992, 1991, 1990, 1986, 1985, 1981, 1976, 1972, 1971, 1970, 1969, 1967, 1966, 1965, 1963, 1962, 1961, 1958, 1956, 1955, 1954, 1952, 1951, 1950, 1949, 1947, 1946, 1945, 1944, 1942, 1940, 1939, 1938, 1937, 1936, 1935, 1934, 1933, 1932, 1931, 1930, 1929, 1928, 1927, 1926, 1925, 1924, 1923, 1921, 1920
822 PACIFIC COAST HWY E	2014, 2010, 2006, 2004, 2003, 2001, 1999, 1996, 1995, 1992, 1991, 1990, 1986, 1985, 1981, 1980, 1976, 1975, 1972, 1971, 1970, 1967, 1966, 1965, 1964, 1962, 1961, 1960, 1958, 1956, 1955, 1954, 1951, 1950, 1949, 1948, 1947, 1946, 1945, 1942, 1940, 1939, 1938, 1937, 1936, 1935, 1934, 1933, 1932, 1931, 1930, 1929, 1928, 1927, 1926, 1925, 1924, 1923, 1921, 1920
823 E PACIFIC COAST HWY	2014, 2010, 2004, 2003, 2001, 2000, 1999, 1996, 1995, 1992, 1991, 1990, 1986, 1985, 1981, 1980, 1976, 1975, 1972, 1971, 1970, 1969, 1967, 1966, 1965, 1964, 1963, 1962, 1961, 1958, 1956, 1955, 1954, 1952, 1951, 1950, 1949, 1947, 1946, 1945, 1944, 1942, 1940, 1939, 1938, 1937, 1936, 1935, 1934, 1933, 1932, 1931, 1930, 1929, 1928, 1927, 1926, 1925, 1924, 1923, 1921, 1920
823 PACIFIC COAST HWY E	2014, 2010, 2006, 2004, 2003, 2001, 1999, 1996, 1995, 1992, 1991, 1990, 1986, 1985, 1981, 1980, 1976, 1975, 1972, 1971, 1970, 1969, 1967, 1966, 1965, 1964, 1962, 1961, 1960, 1958, 1956, 1955, 1954, 1951, 1950, 1949, 1948, 1947, 1946, 1945, 1942, 1940, 1939, 1938, 1937, 1936, 1935, 1934, 1933, 1932, 1931, 1930, 1929, 1928, 1927, 1926, 1925, 1924, 1923, 1921, 1920
824 19TH ST E	2014, 2010, 2006, 2004, 2003, 2001, 2000, 1999, 1996, 1995, 1992, 1991, 1990, 1986, 1985, 1981, 1980, 1976, 1975, 1972, 1971, 1970, 1967, 1966, 1965, 1964, 1963, 1962, 1961, 1960, 1958, 1957, 1956, 1955, 1954, 1952, 1951, 1950, 1949, 1948, 1947, 1946, 1945, 1942, 1940, 1938, 1937, 1936, 1934, 1933, 1932, 1930, 1929, 1928, 1927, 1926, 1925, 1924, 1923, 1921, 1920
824 E 19TH ST	2014, 2010, 2004, 2003, 2001, 2000, 1999, 1996, 1995, 1992, 1991, 1990, 1986, 1985, 1981, 1980, 1976, 1972, 1971, 1970, 1969, 1967, 1966, 1965, 1964, 1962, 1961, 1958, 1956, 1955, 1951, 1949, 1947, 1946, 1945, 1944, 1942, 1940, 1939, 1938, 1937, 1936, 1935, 1934, 1933, 1932, 1931, 1930, 1929, 1928, 1927, 1926, 1925, 1924, 1923, 1921, 1920
825 19TH ST E	2014, 2010, 2006, 2004, 2003, 2001, 2000, 1999, 1996, 1995, 1992, 1991, 1990, 1986, 1985, 1981, 1980, 1976, 1975, 1972, 1971, 1970, 1967, 1966, 1965, 1964, 1963, 1962, 1961, 1960, 1958, 1957, 1956, 1955, 1954, 1952, 1951, 1950, 1949, 1948, 1947, 1946, 1945, 1942, 1940, 1938, 1937, 1936, 1934, 1933, 1932, 1930, 1929, 1928, 1927, 1926, 1925, 1924, 1923, 1921, 1920
825 E 19TH ST	2014, 2010, 2004, 2003, 2001, 2000, 1999, 1996, 1995, 1992, 1991, 1990, 1986, 1985, 1981, 1976, 1972, 1971, 1970, 1969, 1967, 1966, 1965, 1962, 1961, 1958, 1957, 1956, 1955, 1954, 1951, 1950, 1949, 1947, 1946, 1945, 1944, 1942, 1940, 1939, 1938, 1937, 1936, 1935, 1934, 1933, 1932, 1931, 1930, 1929, 1928, 1927, 1926, 1925, 1924, 1923, 1921, 1920
825 E PACIFIC COAST HWY	2014, 2010, 2006, 2004, 2003, 2001, 2000, 1999, 1996, 1995, 1992, 1991, 1990, 1986, 1985, 1981, 1980, 1976, 1975, 1972, 1971, 1970, 1969, 1967, 1966, 1965, 1964, 1963, 1962, 1961, 1960, 1958, 1956, 1955, 1954, 1952, 1951, 1950, 1949, 1947, 1946, 1945, 1944, 1942, 1940, 1939, 1938, 1937, 1936, 1935, 1934, 1933, 1932, 1931, 1930, 1929, 1928, 1927, 1926, 1925, 1924, 1923, 1921, 1920
825 PACIFIC COAST HWY E	2014, 2010, 2006, 2004, 2003, 2001, 2000, 1999, 1996, 1995, 1992, 1991, 1990, 1986, 1985, 1981, 1980, 1976, 1975, 1972, 1971, 1970, 1969, 1967, 1966, 1965, 1964, 1962, 1961, 1960, 1958, 1956, 1955, 1954, 1951, 1950, 1949, 1948, 1947, 1946, 1945, 1942, 1940, 1939, 1938, 1937, 1936, 1935, 1934, 1933, 1932, 1931, 1930, 1929, 1928, 1927, 1926, 1925, 1924, 1923, 1921, 1920
827 19TH ST E	2014, 2010, 2006, 2004, 2003, 2001, 2000, 1999, 1996, 1995, 1992, 1991, 1990, 1986, 1985, 1981, 1980, 1976, 1975, 1972, 1971, 1970, 1967, 1966, 1965, 1964, 1963, 1962, 1961, 1960, 1958, 1957, 1956, 1955, 1954, 1952, 1951, 1950, 1949, 1948, 1947, 1946, 1945, 1942, 1940, 1938, 1937, 1936, 1934, 1933, 1932, 1930, 1929, 1928, 1927, 1926, 1925, 1924, 1923, 1921, 1920

FINDINGS

Address Researched	Address Not Identified in Research Source
827 E 19TH ST	2014, 2010, 2004, 2003, 2001, 2000, 1999, 1996, 1995, 1992, 1990, 1986, 1981, 1976, 1972, 1971, 1970, 1969, 1967, 1966, 1965, 1962, 1961, 1958, 1956, 1955, 1951, 1949, 1947, 1946, 1945, 1944, 1942, 1940, 1939, 1938, 1937, 1936, 1935, 1934, 1933, 1932, 1931, 1930, 1929, 1928, 1927, 1926, 1925, 1924, 1923, 1921, 1920
827 E PACIFIC COAST HWY	2014, 2010, 2004, 2003, 2001, 2000, 1999, 1996, 1995, 1992, 1991, 1990, 1986, 1981, 1976, 1972, 1971, 1970, 1969, 1967, 1966, 1965, 1964, 1963, 1962, 1961, 1960, 1958, 1956, 1955, 1954, 1952, 1951, 1950, 1949, 1947, 1946, 1945, 1944, 1942, 1940, 1939, 1938, 1937, 1936, 1935, 1934, 1933, 1932, 1931, 1930, 1929, 1928, 1927, 1926, 1925, 1924, 1923, 1921, 1920
827 PACIFIC COAST HWY E	2014, 2010, 2006, 2004, 2003, 2001, 1999, 1996, 1995, 1992, 1991, 1990, 1986, 1985, 1981, 1980, 1976, 1975, 1972, 1971, 1970, 1969, 1967, 1966, 1965, 1964, 1962, 1961, 1960, 1958, 1956, 1955, 1954, 1951, 1950, 1949, 1948, 1947, 1946, 1945, 1942, 1940, 1939, 1938, 1937, 1936, 1935, 1934, 1933, 1932, 1931, 1930, 1929, 1928, 1927, 1926, 1925, 1924, 1923, 1921, 1920
828 E PACIFIC COAST HWY	2014, 2010, 2006, 2004, 2003, 2001, 2000, 1999, 1996, 1995, 1992, 1991, 1990, 1986, 1985, 1981, 1980, 1976, 1975, 1972, 1971, 1970, 1969, 1967, 1966, 1965, 1964, 1963, 1962, 1961, 1960, 1958, 1956, 1955, 1954, 1952, 1951, 1950, 1949, 1948, 1947, 1946, 1945, 1944, 1942, 1940, 1939, 1938, 1937, 1936, 1935, 1934, 1933, 1932, 1931, 1930, 1929, 1928, 1927, 1926, 1925, 1924, 1923, 1921, 1920
828 PACIFIC COAST HWY E	2014, 2010, 2006, 2004, 2003, 2001, 2000, 1999, 1996, 1995, 1992, 1991, 1990, 1986, 1985, 1981, 1980, 1976, 1975, 1972, 1971, 1970, 1969, 1967, 1966, 1965, 1964, 1963, 1962, 1961, 1960, 1958, 1956, 1955, 1954, 1951, 1950, 1949, 1948, 1947, 1946, 1945, 1942, 1940, 1939, 1938, 1937, 1936, 1935, 1934, 1933, 1932, 1931, 1930, 1929, 1928, 1927, 1926, 1925, 1924, 1923, 1921, 1920
829 E PACIFIC COAST HWY	2014, 2010, 2006, 2004, 2003, 2001, 2000, 1999, 1996, 1995, 1992, 1991, 1990, 1986, 1985, 1981, 1980, 1976, 1975, 1972, 1971, 1970, 1969, 1967, 1966, 1965, 1964, 1963, 1962, 1961, 1960, 1958, 1957, 1956, 1955, 1954, 1952, 1951, 1950, 1949, 1947, 1946, 1945, 1944, 1942, 1940, 1939, 1938, 1937, 1936, 1935, 1934, 1933, 1932, 1931, 1930, 1929, 1928, 1927, 1926, 1925, 1924, 1923, 1921, 1920
829 PACIFIC COAST HWY E	2014, 2010, 2006, 2004, 2003, 2001, 2000, 1999, 1996, 1995, 1992, 1991, 1990, 1986, 1985, 1981, 1980, 1976, 1975, 1972, 1971, 1970, 1969, 1967, 1966, 1965, 1964, 1962, 1961, 1960, 1958, 1956, 1955, 1954, 1951, 1950, 1949, 1948, 1947, 1946, 1945, 1942, 1940, 1939, 1938, 1937, 1936, 1935, 1934, 1933, 1932, 1931, 1930, 1929, 1928, 1927, 1926, 1925, 1924, 1923, 1921, 1920
831 E PACIFIC COAST HWY	2014, 2010, 2004, 2003, 2001, 2000, 1999, 1996, 1995, 1992, 1991, 1990, 1986, 1985, 1981, 1980, 1976, 1975, 1972, 1971, 1970, 1969, 1967, 1966, 1965, 1964, 1963, 1962, 1961, 1960, 1958, 1956, 1955, 1954, 1952, 1951, 1950, 1949, 1947, 1946, 1945, 1944, 1942, 1940, 1939, 1938, 1937, 1936, 1935, 1934, 1933, 1932, 1931, 1930, 1929, 1928, 1927, 1926, 1925, 1924, 1923, 1921, 1920
831 PACIFIC COAST HWY E	2014, 2010, 2006, 2004, 2003, 2001, 2000, 1999, 1996, 1995, 1992, 1991, 1990, 1986, 1985, 1981, 1980, 1976, 1975, 1972, 1971, 1970, 1967, 1966, 1965, 1964, 1962, 1961, 1960, 1958, 1956, 1955, 1954, 1951, 1950, 1949, 1948, 1947, 1946, 1945, 1942, 1940, 1939, 1938, 1937, 1936, 1935, 1934, 1933, 1932, 1931, 1930, 1929, 1928, 1927, 1926, 1925, 1924, 1923, 1921, 1920
833 E PACIFIC COAST HWY	2014, 2010, 2004, 2003, 2001, 2000, 1999, 1996, 1995, 1992, 1991, 1990, 1986, 1985, 1981, 1980, 1976, 1975, 1972, 1971, 1970, 1969, 1967, 1966, 1965, 1964, 1963, 1962, 1961, 1960, 1958, 1956, 1955, 1954, 1952, 1951, 1950, 1949, 1947, 1946, 1945, 1944, 1942, 1940, 1939, 1938, 1937, 1936, 1935, 1934, 1933, 1932, 1931, 1930, 1929, 1928, 1927, 1926, 1925, 1924, 1923, 1921, 1920
833 PACIFIC COAST HWY E	2014, 2010, 2006, 2004, 2003, 2001, 1999, 1996, 1995, 1992, 1991, 1990, 1986, 1985, 1981, 1980, 1976, 1975, 1972, 1971, 1970, 1967, 1966, 1965, 1964, 1962, 1961, 1960, 1958, 1956, 1955, 1954, 1951, 1950, 1949, 1948, 1947, 1946, 1945, 1942, 1940, 1939, 1938, 1937, 1936, 1935, 1934, 1933, 1932, 1931, 1930, 1929, 1928, 1927, 1926, 1925, 1924, 1923, 1921, 1920

FINDINGS

Address Researched	Address Not Identified in Research Source
834 E PACIFIC COAST HWY	2014, 2010, 2006, 2004, 2003, 2001, 2000, 1999, 1996, 1995, 1992, 1991, 1990, 1986, 1985, 1981, 1980, 1976, 1975, 1972, 1971, 1970, 1969, 1967, 1966, 1965, 1964, 1963, 1962, 1961, 1958, 1956, 1955, 1954, 1952, 1951, 1950, 1949, 1948, 1947, 1946, 1945, 1944, 1942, 1940, 1939, 1938, 1937, 1936, 1935, 1934, 1933, 1932, 1931, 1930, 1929, 1928, 1927, 1926, 1925, 1924, 1923, 1921, 1920
834 PACIFIC COAST HWY E	2014, 2010, 2006, 2004, 2003, 2001, 2000, 1999, 1996, 1995, 1992, 1991, 1990, 1986, 1985, 1981, 1980, 1976, 1975, 1972, 1971, 1970, 1969, 1967, 1966, 1965, 1964, 1963, 1962, 1961, 1960, 1958, 1956, 1955, 1954, 1951, 1950, 1949, 1948, 1947, 1946, 1945, 1942, 1940, 1939, 1938, 1937, 1936, 1935, 1934, 1933, 1932, 1931, 1930, 1929, 1928, 1927, 1926, 1925, 1924, 1923, 1921, 1920
835 E PACIFIC COAST HWY	2014, 2010, 2006, 2004, 2003, 2001, 2000, 1999, 1996, 1995, 1992, 1991, 1990, 1986, 1985, 1981, 1980, 1976, 1975, 1972, 1971, 1970, 1969, 1967, 1966, 1965, 1964, 1963, 1962, 1961, 1960, 1958, 1957, 1956, 1955, 1954, 1952, 1951, 1950, 1949, 1947, 1946, 1945, 1944, 1942, 1940, 1939, 1938, 1937, 1936, 1935, 1934, 1933, 1932, 1931, 1930, 1929, 1928, 1927, 1926, 1925, 1924, 1923, 1921, 1920
835 PACIFIC COAST HWY E	2014, 2010, 2006, 2004, 2003, 2001, 1999, 1996, 1995, 1992, 1991, 1990, 1986, 1985, 1981, 1980, 1976, 1975, 1972, 1971, 1970, 1967, 1966, 1965, 1964, 1962, 1961, 1960, 1958, 1956, 1955, 1954, 1951, 1950, 1949, 1948, 1947, 1946, 1945, 1942, 1940, 1939, 1938, 1937, 1936, 1935, 1934, 1933, 1932, 1931, 1930, 1929, 1928, 1927, 1926, 1925, 1924, 1923, 1921, 1920
836 E PACIFIC COAST HWY	2014, 2010, 2006, 2004, 2003, 2001, 2000, 1999, 1996, 1995, 1992, 1991, 1990, 1986, 1985, 1981, 1980, 1976, 1975, 1972, 1971, 1970, 1969, 1967, 1966, 1965, 1964, 1963, 1962, 1961, 1958, 1956, 1955, 1954, 1952, 1951, 1950, 1949, 1948, 1947, 1946, 1945, 1944, 1942, 1940, 1939, 1938, 1937, 1936, 1935, 1934, 1933, 1932, 1931, 1930, 1929, 1928, 1927, 1926, 1925, 1924, 1923, 1921, 1920
836 PACIFIC COAST HWY E	2014, 2010, 2006, 2004, 2003, 2001, 2000, 1999, 1996, 1995, 1992, 1991, 1990, 1986, 1985, 1981, 1980, 1976, 1975, 1972, 1971, 1970, 1969, 1967, 1966, 1965, 1964, 1963, 1962, 1961, 1960, 1958, 1956, 1955, 1954, 1951, 1950, 1949, 1948, 1947, 1946, 1945, 1942, 1940, 1939, 1938, 1937, 1936, 1935, 1934, 1933, 1932, 1931, 1930, 1929, 1928, 1927, 1926, 1925, 1924, 1923, 1921, 1920
837 E PACIFIC COAST HWY	2014, 2010, 2006, 2004, 2003, 2001, 2000, 1999, 1996, 1995, 1992, 1991, 1990, 1986, 1985, 1981, 1980, 1976, 1975, 1972, 1971, 1970, 1969, 1967, 1966, 1965, 1964, 1963, 1962, 1961, 1960, 1958, 1956, 1955, 1954, 1952, 1951, 1950, 1949, 1947, 1946, 1945, 1944, 1942, 1940, 1939, 1938, 1937, 1936, 1935, 1934, 1933, 1932, 1931, 1930, 1929, 1928, 1927, 1926, 1925, 1924, 1923, 1921, 1920
837 PACIFIC COAST HWY E	2014, 2010, 2006, 2004, 2003, 2001, 1999, 1996, 1995, 1992, 1991, 1990, 1986, 1985, 1981, 1980, 1976, 1975, 1972, 1971, 1970, 1967, 1966, 1965, 1964, 1962, 1961, 1960, 1958, 1956, 1955, 1954, 1951, 1950, 1949, 1948, 1947, 1946, 1945, 1942, 1940, 1939, 1938, 1937, 1936, 1935, 1934, 1933, 1932, 1931, 1930, 1929, 1928, 1927, 1926, 1925, 1924, 1923, 1921, 1920
838 E PACIFIC COAST HWY	2014, 2010, 2006, 2004, 2003, 2001, 2000, 1999, 1996, 1995, 1992, 1991, 1990, 1986, 1985, 1981, 1980, 1976, 1975, 1972, 1971, 1970, 1969, 1967, 1966, 1965, 1964, 1963, 1962, 1961, 1958, 1957, 1956, 1955, 1954, 1952, 1951, 1950, 1949, 1948, 1947, 1946, 1945, 1944, 1942, 1940, 1939, 1938, 1937, 1936, 1935, 1934, 1933, 1932, 1931, 1930, 1929, 1928, 1927, 1926, 1925, 1924, 1923, 1921, 1920
838 PACIFIC COAST HWY E	2014, 2010, 2006, 2004, 2003, 2001, 2000, 1999, 1996, 1995, 1992, 1991, 1990, 1986, 1985, 1981, 1980, 1976, 1975, 1972, 1971, 1970, 1969, 1967, 1966, 1965, 1964, 1963, 1962, 1961, 1960, 1958, 1956, 1955, 1954, 1952, 1951, 1950, 1949, 1948, 1947, 1946, 1945, 1944, 1942, 1940, 1939, 1938, 1937, 1936, 1935, 1934, 1933, 1932, 1931, 1930, 1929, 1928, 1927, 1926, 1925, 1924, 1923, 1921, 1920
841 19TH ST E	2014, 2010, 2006, 2004, 2003, 2001, 2000, 1999, 1996, 1995, 1992, 1991, 1990, 1986, 1985, 1981, 1980, 1976, 1975, 1972, 1971, 1970, 1967, 1966, 1965, 1964, 1963, 1962, 1961, 1960, 1958, 1957, 1956, 1955, 1954, 1952, 1951, 1950, 1949, 1948, 1947, 1946, 1945, 1942, 1940, 1938, 1937, 1936, 1934, 1933, 1932, 1930, 1929, 1928, 1927, 1926, 1925, 1924, 1923, 1921, 1920

FINDINGS

Address Researched	Address Not Identified in Research Source
841 E 19TH ST	2014, 2010, 2006, 2004, 2003, 2001, 2000, 1999, 1996, 1995, 1992, 1991, 1990, 1986, 1985, 1981, 1980, 1976, 1972, 1971, 1970, 1969, 1967, 1966, 1965, 1964, 1962, 1961, 1958, 1956, 1955, 1951, 1949, 1947, 1946, 1945, 1944, 1942, 1940, 1939, 1938, 1937, 1936, 1935, 1934, 1933, 1932, 1931, 1930, 1929, 1928, 1927, 1926, 1925, 1924, 1923, 1921, 1920
841 E PACIFIC COAST HWY	2014, 2010, 2006, 2004, 2003, 2001, 2000, 1999, 1996, 1995, 1992, 1991, 1990, 1986, 1981, 1980, 1976, 1972, 1971, 1970, 1969, 1967, 1966, 1965, 1964, 1963, 1962, 1961, 1960, 1958, 1957, 1956, 1955, 1954, 1952, 1951, 1950, 1949, 1947, 1946, 1945, 1944, 1942, 1940, 1939, 1938, 1937, 1936, 1935, 1934, 1933, 1932, 1931, 1930, 1929, 1928, 1927, 1926, 1925, 1924, 1923, 1921, 1920
841 PACIFIC COAST HWY E	2014, 2010, 2006, 2004, 2003, 2001, 1999, 1996, 1995, 1992, 1991, 1990, 1986, 1985, 1981, 1980, 1976, 1975, 1972, 1971, 1970, 1967, 1966, 1965, 1964, 1962, 1961, 1960, 1958, 1956, 1955, 1954, 1951, 1950, 1949, 1948, 1947, 1946, 1945, 1942, 1940, 1939, 1938, 1937, 1936, 1935, 1934, 1933, 1932, 1931, 1930, 1929, 1928, 1927, 1926, 1925, 1924, 1923, 1921, 1920
842 E PACIFIC COAST HWY	2014, 2010, 2006, 2004, 2003, 2001, 2000, 1999, 1996, 1995, 1992, 1991, 1990, 1986, 1985, 1981, 1980, 1976, 1975, 1972, 1971, 1970, 1969, 1967, 1966, 1965, 1964, 1963, 1962, 1961, 1960, 1958, 1957, 1956, 1955, 1954, 1952, 1951, 1950, 1949, 1947, 1946, 1945, 1944, 1942, 1940, 1939, 1938, 1937, 1936, 1935, 1934, 1933, 1932, 1931, 1930, 1929, 1928, 1927, 1926, 1925, 1924, 1923, 1921, 1920
842 PACIFIC COAST HWY E	2014, 2010, 2006, 2004, 2003, 2001, 2000, 1999, 1996, 1995, 1992, 1991, 1990, 1986, 1985, 1981, 1980, 1976, 1975, 1972, 1971, 1970, 1969, 1967, 1966, 1965, 1964, 1963, 1962, 1961, 1960, 1958, 1956, 1955, 1954, 1951, 1950, 1949, 1948, 1947, 1946, 1945, 1942, 1940, 1939, 1938, 1937, 1936, 1935, 1934, 1933, 1932, 1931, 1930, 1929, 1928, 1927, 1926, 1925, 1924, 1923, 1921, 1920
843 19TH ST E	2014, 2010, 2006, 2004, 2003, 2001, 2000, 1999, 1996, 1995, 1992, 1991, 1990, 1986, 1985, 1981, 1980, 1976, 1975, 1972, 1971, 1970, 1967, 1966, 1965, 1964, 1963, 1962, 1961, 1960, 1958, 1957, 1956, 1955, 1954, 1952, 1951, 1950, 1949, 1948, 1947, 1946, 1945, 1944, 1942, 1940, 1939, 1938, 1937, 1936, 1935, 1934, 1933, 1932, 1931, 1930, 1929, 1928, 1927, 1926, 1925, 1924, 1923, 1921, 1920
843 E PACIFIC COAST HWY	2014, 2010, 2006, 2004, 2003, 2001, 2000, 1999, 1996, 1995, 1992, 1991, 1990, 1986, 1981, 1976, 1975, 1972, 1971, 1970, 1969, 1967, 1966, 1965, 1964, 1963, 1962, 1961, 1960, 1958, 1957, 1956, 1955, 1954, 1952, 1951, 1950, 1949, 1947, 1946, 1945, 1944, 1942, 1940, 1939, 1938, 1937, 1936, 1935, 1934, 1933, 1932, 1931, 1930, 1929, 1928, 1927, 1926, 1925, 1924, 1923, 1921, 1920
843 PACIFIC COAST HWY E	2014, 2010, 2006, 2004, 2003, 2001, 1999, 1996, 1995, 1992, 1991, 1990, 1986, 1985, 1981, 1980, 1976, 1975, 1972, 1971, 1970, 1967, 1966, 1965, 1964, 1962, 1961, 1960, 1958, 1956, 1955, 1954, 1951, 1950, 1949, 1948, 1947, 1946, 1945, 1942, 1940, 1939, 1938, 1937, 1936, 1935, 1934, 1933, 1932, 1931, 1930, 1929, 1928, 1927, 1926, 1925, 1924, 1923, 1921, 1920
844 E PACIFIC COAST HWY	2014, 2010, 2006, 2004, 2003, 2001, 2000, 1999, 1996, 1995, 1992, 1991, 1990, 1986, 1985, 1981, 1980, 1976, 1975, 1972, 1971, 1970, 1969, 1967, 1966, 1965, 1964, 1963, 1962, 1961, 1960, 1958, 1956, 1955, 1954, 1952, 1951, 1950, 1949, 1948, 1947, 1946, 1945, 1944, 1942, 1940, 1939, 1938, 1937, 1936, 1935, 1934, 1933, 1932, 1931, 1930, 1929, 1928, 1927, 1926, 1925, 1924, 1923, 1921, 1920
844 PACIFIC COAST HWY E	2014, 2010, 2006, 2004, 2003, 2001, 2000, 1999, 1996, 1995, 1992, 1991, 1990, 1986, 1985, 1981, 1980, 1976, 1975, 1972, 1971, 1970, 1969, 1967, 1966, 1965, 1964, 1963, 1962, 1961, 1960, 1958, 1956, 1955, 1954, 1951, 1950, 1949, 1948, 1947, 1946, 1945, 1942, 1940, 1939, 1938, 1937, 1936, 1935, 1934, 1933, 1932, 1931, 1930, 1929, 1928, 1927, 1926, 1925, 1924, 1923, 1921, 1920
845 E PACIFIC COAST HWY	2014, 2010, 2006, 2004, 2003, 2001, 2000, 1999, 1996, 1995, 1992, 1991, 1990, 1986, 1985, 1981, 1980, 1976, 1975, 1972, 1971, 1970, 1969, 1967, 1966, 1965, 1964, 1963, 1962, 1961, 1960, 1958, 1957, 1956, 1955, 1954, 1952, 1951, 1950, 1949, 1947, 1946, 1945, 1944, 1942, 1940, 1939, 1938, 1937, 1936, 1935, 1934, 1933, 1932, 1931, 1930, 1929, 1928, 1927, 1926, 1925, 1924, 1923, 1921, 1920

FINDINGS

Address Researched	Address Not Identified in Research Source
845 PACIFIC COAST HWY E	2014, 2010, 2006, 2004, 2003, 2001, 1999, 1996, 1995, 1992, 1991, 1990, 1986, 1985, 1981, 1980, 1976, 1975, 1972, 1971, 1970, 1967, 1966, 1965, 1964, 1962, 1961, 1960, 1958, 1956, 1955, 1954, 1951, 1950, 1949, 1948, 1947, 1946, 1945, 1942, 1940, 1939, 1938, 1937, 1936, 1935, 1934, 1933, 1932, 1931, 1930, 1929, 1928, 1927, 1926, 1925, 1924, 1923, 1921, 1920
846 E PACIFIC COAST HWY	2014, 2010, 2006, 2004, 2003, 2001, 2000, 1999, 1996, 1995, 1992, 1991, 1990, 1986, 1985, 1981, 1980, 1976, 1975, 1972, 1971, 1970, 1969, 1967, 1966, 1965, 1964, 1963, 1962, 1961, 1960, 1958, 1957, 1956, 1955, 1954, 1952, 1951, 1950, 1949, 1947, 1946, 1945, 1944, 1942, 1940, 1939, 1938, 1937, 1936, 1935, 1934, 1933, 1932, 1931, 1930, 1929, 1928, 1927, 1926, 1925, 1924, 1923, 1921, 1920
846 PACIFIC COAST HWY E	2014, 2010, 2006, 2004, 2003, 2001, 2000, 1999, 1996, 1995, 1992, 1991, 1990, 1986, 1985, 1981, 1980, 1976, 1975, 1972, 1971, 1970, 1969, 1967, 1966, 1965, 1964, 1963, 1962, 1961, 1960, 1958, 1956, 1955, 1954, 1952, 1951, 1950, 1949, 1948, 1947, 1946, 1945, 1942, 1940, 1939, 1938, 1937, 1936, 1935, 1934, 1933, 1932, 1931, 1930, 1929, 1928, 1927, 1926, 1925, 1924, 1923, 1921, 1920
847 E PACIFIC COAST HWY	2014, 2010, 2004, 2003, 2001, 2000, 1999, 1996, 1995, 1992, 1991, 1990, 1986, 1981, 1980, 1976, 1975, 1972, 1971, 1970, 1969, 1967, 1966, 1965, 1964, 1963, 1962, 1961, 1960, 1958, 1957, 1956, 1955, 1954, 1952, 1951, 1950, 1949, 1947, 1946, 1945, 1944, 1942, 1940, 1939, 1938, 1937, 1936, 1935, 1934, 1933, 1932, 1931, 1930, 1929, 1928, 1927, 1926, 1925, 1924, 1923, 1921, 1920
847 PACIFIC COAST HWY E	2014, 2010, 2006, 2004, 2003, 2001, 1999, 1996, 1995, 1992, 1991, 1990, 1986, 1985, 1981, 1980, 1976, 1975, 1972, 1971, 1970, 1967, 1966, 1965, 1964, 1962, 1961, 1960, 1958, 1956, 1955, 1954, 1951, 1950, 1949, 1948, 1947, 1946, 1945, 1944, 1942, 1940, 1939, 1938, 1937, 1936, 1935, 1934, 1933, 1932, 1931, 1930, 1929, 1928, 1927, 1926, 1925, 1924, 1923, 1921, 1920
848 E PACIFIC COAST HWY	2014, 2010, 2004, 2003, 2001, 2000, 1999, 1996, 1995, 1992, 1991, 1990, 1986, 1981, 1976, 1972, 1971, 1970, 1969, 1967, 1966, 1965, 1963, 1962, 1961, 1960, 1958, 1956, 1955, 1954, 1952, 1951, 1950, 1949, 1947, 1946, 1945, 1944, 1942, 1940, 1939, 1938, 1937, 1936, 1935, 1934, 1933, 1932, 1931, 1930, 1929, 1928, 1927, 1926, 1925, 1924, 1923, 1921, 1920
848 E Pacific Coast Hwy	2006, 2004, 2003, 2001, 2000, 1999, 1996, 1995, 1992, 1991, 1990, 1986, 1985, 1981, 1980, 1976, 1975, 1972, 1971, 1970, 1969, 1967, 1966, 1965, 1964, 1963, 1962, 1961, 1960, 1958, 1957, 1956, 1955, 1954, 1952, 1951, 1950, 1949, 1948, 1947, 1946, 1945, 1944, 1942, 1940, 1939, 1938, 1937, 1936, 1935, 1934, 1933, 1932, 1931, 1930, 1929, 1928, 1927, 1926, 1925, 1924, 1923, 1921, 1920
848 PACIFIC COAST HWY E	2014, 2010, 2006, 2004, 2003, 2001, 1999, 1996, 1995, 1992, 1991, 1990, 1986, 1985, 1981, 1980, 1976, 1975, 1972, 1971, 1970, 1967, 1966, 1965, 1964, 1962, 1961, 1960, 1958, 1956, 1955, 1954, 1951, 1950, 1949, 1948, 1947, 1946, 1945, 1942, 1940, 1939, 1938, 1937, 1936, 1935, 1934, 1933, 1932, 1931, 1930, 1929, 1928, 1927, 1926, 1925, 1924, 1923, 1921, 1920
850 E PACIFIC COAST HWY	2014, 2010, 2006, 2004, 2003, 2001, 2000, 1999, 1996, 1995, 1992, 1991, 1990, 1986, 1985, 1981, 1980, 1976, 1975, 1972, 1971, 1970, 1969, 1967, 1966, 1965, 1964, 1963, 1962, 1961, 1960, 1958, 1957, 1956, 1955, 1954, 1952, 1951, 1950, 1949, 1947, 1946, 1945, 1944, 1942, 1940, 1939, 1938, 1937, 1936, 1935, 1934, 1933, 1932, 1931, 1930, 1929, 1928, 1927, 1926, 1925, 1924, 1923, 1921, 1920
850 PACIFIC COAST HWY E	2014, 2010, 2006, 2004, 2003, 2001, 2000, 1999, 1996, 1995, 1992, 1991, 1990, 1986, 1985, 1981, 1980, 1976, 1975, 1972, 1971, 1970, 1969, 1967, 1966, 1965, 1964, 1963, 1962, 1961, 1960, 1958, 1956, 1955, 1954, 1951, 1950, 1949, 1948, 1947, 1946, 1945, 1942, 1940, 1939, 1938, 1937, 1936, 1935, 1934, 1933, 1932, 1931, 1930, 1929, 1928, 1927, 1926, 1925, 1924, 1923, 1921, 1920
900 19TH ST E	2014, 2010, 2006, 2004, 2003, 2001, 2000, 1999, 1996, 1995, 1992, 1991, 1990, 1986, 1985, 1981, 1980, 1976, 1975, 1972, 1971, 1970, 1967, 1966, 1965, 1964, 1963, 1962, 1961, 1960, 1958, 1957, 1956, 1955, 1954, 1952, 1951, 1950, 1949, 1948, 1947, 1946, 1945, 1944, 1942, 1940, 1938, 1937, 1936, 1935, 1934, 1933, 1932, 1930, 1929, 1928, 1927, 1926, 1925, 1924, 1923, 1921, 1920

FINDINGS

Address Researched	Address Not Identified in Research Source
900 E 19TH ST	2014, 2010, 2004, 2003, 2001, 2000, 1999, 1996, 1995, 1992, 1990, 1986, 1981, 1980, 1976, 1975, 1972, 1971, 1970, 1969, 1967, 1966, 1965, 1964, 1962, 1961, 1958, 1956, 1955, 1951, 1949, 1947, 1946, 1945, 1944, 1942, 1940, 1939, 1938, 1937, 1936, 1935, 1934, 1933, 1932, 1931, 1930, 1929, 1928, 1927, 1926, 1925, 1924, 1923, 1921, 1920
900 E Dayman St	2014, 2006, 2004, 2003, 2001, 2000, 1999, 1996, 1995, 1992, 1991, 1990, 1986, 1985, 1981, 1980, 1976, 1975, 1972, 1971, 1970, 1969, 1967, 1966, 1965, 1964, 1963, 1962, 1961, 1960, 1958, 1957, 1956, 1955, 1954, 1952, 1951, 1950, 1949, 1948, 1947, 1946, 1945, 1944, 1942, 1940, 1939, 1938, 1937, 1936, 1935, 1934, 1933, 1932, 1931, 1930, 1929, 1928, 1927, 1926, 1925, 1924, 1923, 1921, 1920
900 E PACIFIC COAST HWY	2014, 2010, 2006, 2004, 2003, 2001, 2000, 1999, 1996, 1995, 1992, 1991, 1990, 1986, 1985, 1981, 1980, 1976, 1975, 1972, 1971, 1970, 1969, 1967, 1966, 1965, 1964, 1963, 1962, 1961, 1958, 1956, 1955, 1954, 1952, 1951, 1950, 1949, 1948, 1947, 1946, 1945, 1944, 1942, 1940, 1939, 1938, 1937, 1936, 1935, 1934, 1933, 1932, 1931, 1930, 1929, 1928, 1927, 1926, 1925, 1924, 1923, 1921, 1920
900 PACIFIC COAST HWY E	2014, 2010, 2006, 2004, 2003, 2001, 2000, 1999, 1996, 1995, 1992, 1991, 1990, 1986, 1985, 1981, 1980, 1976, 1975, 1972, 1971, 1970, 1967, 1966, 1965, 1964, 1962, 1961, 1960, 1958, 1956, 1955, 1954, 1951, 1950, 1949, 1948, 1947, 1946, 1945, 1944, 1942, 1940, 1939, 1938, 1937, 1936, 1935, 1934, 1933, 1932, 1931, 1930, 1929, 1928, 1927, 1926, 1925, 1924, 1923, 1921, 1920
902 PACIFIC COAST HWY E	2014, 2010, 2006, 2004, 2003, 2001, 2000, 1999, 1996, 1995, 1992, 1991, 1990, 1986, 1985, 1981, 1980, 1976, 1975, 1972, 1971, 1970, 1967, 1966, 1965, 1964, 1963, 1962, 1961, 1960, 1958, 1957, 1956, 1955, 1954, 1952, 1951, 1950, 1949, 1948, 1947, 1946, 1945, 1944, 1942, 1940, 1939, 1938, 1937, 1936, 1935, 1934, 1933, 1932, 1931, 1930, 1929, 1928, 1927, 1926, 1925, 1924, 1923, 1921, 1920
903 E PACIFIC COAST HWY	2014, 2010, 2006, 2004, 2003, 2001, 2000, 1999, 1996, 1995, 1992, 1991, 1990, 1986, 1985, 1981, 1980, 1976, 1975, 1972, 1971, 1970, 1969, 1967, 1966, 1965, 1964, 1963, 1962, 1961, 1960, 1958, 1957, 1956, 1955, 1954, 1952, 1951, 1950, 1949, 1947, 1946, 1945, 1944, 1942, 1940, 1939, 1938, 1937, 1936, 1935, 1934, 1933, 1932, 1931, 1930, 1929, 1928, 1927, 1926, 1925, 1924, 1923, 1921, 1920
903 PACIFIC COAST HWY E	2014, 2010, 2006, 2004, 2003, 2001, 2000, 1999, 1996, 1995, 1992, 1991, 1990, 1986, 1985, 1981, 1980, 1976, 1975, 1972, 1971, 1970, 1969, 1967, 1966, 1965, 1964, 1963, 1962, 1961, 1960, 1958, 1957, 1956, 1955, 1954, 1952, 1951, 1950, 1949, 1948, 1947, 1946, 1945, 1942, 1940, 1939, 1938, 1937, 1936, 1935, 1934, 1933, 1932, 1931, 1930, 1929, 1928, 1927, 1926, 1925, 1924, 1923, 1921, 1920
904 E PACIFIC COAST HWY	2014, 2010, 2004, 2003, 2001, 2000, 1999, 1996, 1995, 1992, 1991, 1990, 1986, 1981, 1980, 1976, 1975, 1972, 1971, 1970, 1969, 1967, 1966, 1965, 1963, 1962, 1961, 1958, 1956, 1955, 1954, 1952, 1951, 1950, 1949, 1947, 1946, 1945, 1944, 1942, 1940, 1939, 1938, 1937, 1936, 1935, 1934, 1933, 1932, 1931, 1930, 1929, 1928, 1927, 1926, 1925, 1924, 1923, 1921, 1920
904 E Pacific Coast Hwy	2014, 2006, 2004, 2003, 2001, 2000, 1999, 1996, 1995, 1992, 1991, 1990, 1986, 1985, 1981, 1980, 1976, 1975, 1972, 1971, 1970, 1969, 1967, 1966, 1965, 1964, 1963, 1962, 1961, 1960, 1958, 1957, 1956, 1955, 1954, 1952, 1951, 1950, 1949, 1948, 1947, 1946, 1945, 1944, 1942, 1940, 1939, 1938, 1937, 1936, 1935, 1934, 1933, 1932, 1931, 1930, 1929, 1928, 1927, 1926, 1925, 1924, 1923, 1921, 1920
904 PACIFIC COAST HWY E	2014, 2010, 2006, 2004, 2003, 2001, 2000, 1999, 1996, 1995, 1992, 1991, 1990, 1986, 1985, 1981, 1980, 1976, 1975, 1972, 1971, 1970, 1967, 1966, 1965, 1964, 1962, 1961, 1960, 1958, 1956, 1955, 1954, 1951, 1950, 1949, 1948, 1947, 1946, 1945, 1942, 1940, 1939, 1938, 1937, 1936, 1935, 1934, 1933, 1932, 1931, 1930, 1929, 1928, 1927, 1926, 1925, 1924, 1923, 1921, 1920
905 19TH ST E	2014, 2010, 2006, 2004, 2003, 2001, 2000, 1999, 1996, 1995, 1992, 1991, 1990, 1986, 1985, 1981, 1980, 1976, 1975, 1972, 1971, 1970, 1967, 1966, 1965, 1964, 1963, 1962, 1961, 1960, 1958, 1957, 1956, 1955, 1954, 1952, 1951, 1950, 1949, 1948, 1947, 1946, 1945, 1942, 1940, 1938, 1937, 1936, 1934, 1933, 1932, 1930, 1929, 1928, 1927, 1926, 1925, 1924, 1923, 1921, 1920

FINDINGS

Address Researched	Address Not Identified in Research Source
905 E 19TH ST	2014, 2010, 2004, 2003, 2001, 2000, 1999, 1996, 1995, 1992, 1991, 1990, 1986, 1981, 1980, 1976, 1972, 1971, 1970, 1969, 1967, 1966, 1965, 1964, 1962, 1961, 1960, 1958, 1956, 1955, 1951, 1949, 1947, 1946, 1945, 1944, 1942, 1940, 1939, 1938, 1937, 1936, 1935, 1934, 1933, 1932, 1931, 1930, 1929, 1928, 1927, 1926, 1925, 1924, 1923, 1921, 1920
906 E PACIFIC COAST HWY	2014, 2010, 2004, 2003, 2001, 2000, 1999, 1996, 1995, 1992, 1991, 1990, 1986, 1981, 1980, 1976, 1975, 1972, 1971, 1970, 1969, 1967, 1966, 1965, 1964, 1963, 1962, 1961, 1960, 1958, 1957, 1956, 1955, 1954, 1952, 1951, 1950, 1949, 1948, 1947, 1946, 1945, 1944, 1942, 1940, 1939, 1938, 1937, 1936, 1935, 1934, 1933, 1932, 1931, 1930, 1929, 1928, 1927, 1926, 1925, 1924, 1923, 1921, 1920
906 E Pacific Coast Hwy	2010, 2006, 2004, 2003, 2001, 2000, 1999, 1996, 1995, 1992, 1991, 1990, 1986, 1985, 1981, 1980, 1976, 1975, 1972, 1971, 1970, 1969, 1967, 1966, 1965, 1964, 1963, 1962, 1961, 1960, 1958, 1957, 1956, 1955, 1954, 1952, 1951, 1950, 1949, 1948, 1947, 1946, 1945, 1944, 1942, 1940, 1939, 1938, 1937, 1936, 1935, 1934, 1933, 1932, 1931, 1930, 1929, 1928, 1927, 1926, 1925, 1924, 1923, 1921, 1920
906 PACIFIC COAST HWY E	2014, 2010, 2006, 2004, 2003, 2001, 1999, 1996, 1995, 1992, 1991, 1990, 1986, 1985, 1981, 1980, 1976, 1975, 1972, 1971, 1970, 1967, 1966, 1965, 1964, 1963, 1962, 1961, 1960, 1958, 1957, 1956, 1955, 1954, 1952, 1951, 1950, 1949, 1948, 1947, 1946, 1945, 1944, 1942, 1940, 1939, 1938, 1937, 1936, 1935, 1934, 1933, 1932, 1931, 1930, 1929, 1928, 1927, 1926, 1925, 1924, 1923, 1921, 1920
908 E PACIFIC COAST HWY	2014, 2010, 2006, 2004, 2003, 2001, 2000, 1999, 1996, 1995, 1992, 1991, 1990, 1986, 1981, 1980, 1976, 1975, 1972, 1971, 1970, 1969, 1967, 1966, 1965, 1964, 1963, 1962, 1961, 1958, 1956, 1955, 1954, 1952, 1951, 1950, 1949, 1948, 1947, 1946, 1945, 1944, 1942, 1940, 1939, 1938, 1937, 1936, 1935, 1934, 1933, 1932, 1931, 1930, 1929, 1928, 1927, 1926, 1925, 1924, 1923, 1921, 1920
908 PACIFIC COAST HWY E	2014, 2010, 2006, 2004, 2003, 2001, 2000, 1999, 1996, 1995, 1992, 1991, 1990, 1986, 1985, 1981, 1980, 1976, 1975, 1972, 1971, 1970, 1967, 1966, 1965, 1964, 1962, 1961, 1960, 1958, 1956, 1955, 1954, 1952, 1951, 1950, 1949, 1948, 1947, 1946, 1945, 1944, 1942, 1940, 1939, 1938, 1937, 1936, 1935, 1934, 1933, 1932, 1931, 1930, 1929, 1928, 1927, 1926, 1925, 1924, 1923, 1921, 1920
909 E DAYMAN ST	2014, 2010, 2004, 2003, 2001, 2000, 1999, 1996, 1995, 1992, 1991, 1990, 1986, 1985, 1981, 1980, 1976, 1975, 1972, 1971, 1970, 1967, 1966, 1965, 1964, 1962, 1961, 1960, 1958, 1957, 1956, 1955, 1954, 1952, 1951, 1950, 1949, 1948, 1947, 1946, 1945, 1944, 1942, 1940, 1939, 1938, 1937, 1936, 1935, 1934, 1933, 1932, 1931, 1930, 1929, 1928, 1927, 1926, 1925, 1924, 1923, 1921, 1920
910 19TH ST E	2014, 2010, 2006, 2004, 2003, 2001, 2000, 1999, 1996, 1995, 1992, 1991, 1990, 1986, 1985, 1981, 1980, 1976, 1975, 1972, 1971, 1970, 1967, 1966, 1965, 1964, 1963, 1962, 1961, 1960, 1958, 1957, 1956, 1955, 1954, 1952, 1951, 1950, 1949, 1948, 1947, 1946, 1945, 1942, 1940, 1938, 1937, 1936, 1934, 1933, 1932, 1930, 1929, 1928, 1927, 1926, 1925, 1924, 1923, 1921, 1920
910 E 19TH ST	2014, 2010, 2004, 2003, 2001, 2000, 1999, 1996, 1995, 1992, 1991, 1990, 1986, 1985, 1981, 1980, 1976, 1975, 1972, 1971, 1970, 1969, 1967, 1966, 1965, 1962, 1961, 1960, 1958, 1956, 1955, 1951, 1949, 1947, 1946, 1945, 1944, 1942, 1940, 1939, 1938, 1937, 1936, 1935, 1934, 1933, 1932, 1931, 1930, 1929, 1928, 1927, 1926, 1925, 1924, 1923, 1921, 1920
910 E PACIFIC COAST HWY	2014, 2010, 2004, 2003, 2001, 2000, 1999, 1996, 1995, 1992, 1991, 1990, 1986, 1981, 1980, 1976, 1975, 1972, 1971, 1970, 1969, 1967, 1966, 1965, 1963, 1962, 1961, 1960, 1958, 1956, 1955, 1954, 1952, 1951, 1950, 1949, 1948, 1947, 1946, 1945, 1944, 1942, 1940, 1939, 1938, 1937, 1936, 1935, 1934, 1933, 1932, 1931, 1930, 1929, 1928, 1927, 1926, 1925, 1924, 1923, 1921, 1920
910 E Pacific Coast Hwy	2006, 2004, 2003, 2001, 2000, 1999, 1996, 1995, 1992, 1991, 1990, 1986, 1985, 1981, 1980, 1976, 1975, 1972, 1971, 1970, 1969, 1967, 1966, 1965, 1964, 1963, 1962, 1961, 1960, 1958, 1957, 1956, 1955, 1954, 1952, 1951, 1950, 1949, 1948, 1947, 1946, 1945, 1944, 1942, 1940, 1939, 1938, 1937, 1936, 1935, 1934, 1933, 1932, 1931, 1930, 1929, 1928, 1927, 1926, 1925, 1924, 1923, 1921, 1920

FINDINGS

Address Researched	Address Not Identified in Research Source
910 PACIFIC COAST HWY E	2014, 2010, 2006, 2004, 2003, 2001, 1999, 1996, 1995, 1992, 1991, 1990, 1986, 1985, 1981, 1980, 1976, 1975, 1972, 1971, 1970, 1967, 1966, 1965, 1964, 1962, 1961, 1960, 1958, 1956, 1955, 1954, 1951, 1950, 1949, 1948, 1947, 1946, 1945, 1942, 1940, 1939, 1938, 1937, 1936, 1935, 1934, 1933, 1932, 1931, 1930, 1929, 1928, 1927, 1926, 1925, 1924, 1923, 1921, 1920
911 E DAYMAN ST	2014, 2010, 2004, 2003, 2001, 2000, 1999, 1996, 1995, 1992, 1991, 1990, 1986, 1985, 1981, 1976, 1975, 1972, 1971, 1970, 1967, 1966, 1965, 1964, 1962, 1961, 1960, 1958, 1957, 1956, 1955, 1954, 1952, 1951, 1950, 1949, 1948, 1947, 1946, 1945, 1944, 1942, 1940, 1939, 1938, 1937, 1936, 1935, 1934, 1933, 1932, 1931, 1930, 1929, 1928, 1927, 1926, 1925, 1924, 1923, 1921, 1920
911 E PACIFIC COAST HWY	2014, 2010, 2006, 2004, 2003, 2001, 2000, 1999, 1996, 1995, 1992, 1991, 1990, 1986, 1985, 1981, 1980, 1976, 1975, 1972, 1971, 1970, 1969, 1967, 1966, 1965, 1963, 1962, 1961, 1960, 1958, 1957, 1956, 1955, 1954, 1952, 1951, 1950, 1949, 1947, 1946, 1945, 1944, 1942, 1940, 1939, 1938, 1937, 1936, 1935, 1934, 1933, 1932, 1931, 1930, 1929, 1928, 1927, 1926, 1925, 1924, 1923, 1921, 1920
911 PACIFIC COAST HWY E	2014, 2010, 2006, 2004, 2003, 2001, 2000, 1999, 1996, 1995, 1992, 1991, 1990, 1986, 1985, 1981, 1980, 1976, 1975, 1972, 1971, 1970, 1967, 1966, 1965, 1964, 1962, 1961, 1960, 1958, 1956, 1955, 1954, 1951, 1950, 1949, 1948, 1947, 1946, 1945, 1942, 1940, 1939, 1938, 1937, 1936, 1935, 1934, 1933, 1932, 1931, 1930, 1929, 1928, 1927, 1926, 1925, 1924, 1923, 1921, 1920
912 E PACIFIC COAST HWY	2014, 2010, 2006, 2004, 2003, 2001, 2000, 1999, 1996, 1995, 1992, 1991, 1990, 1986, 1985, 1981, 1980, 1976, 1972, 1971, 1970, 1969, 1967, 1966, 1965, 1964, 1963, 1962, 1961, 1960, 1958, 1957, 1956, 1955, 1954, 1952, 1951, 1950, 1949, 1947, 1946, 1945, 1944, 1942, 1940, 1939, 1938, 1937, 1936, 1935, 1934, 1933, 1932, 1931, 1930, 1929, 1928, 1927, 1926, 1925, 1924, 1923, 1921, 1920
912 PACIFIC COAST HWY E	2014, 2010, 2006, 2004, 2003, 2001, 2000, 1999, 1996, 1995, 1992, 1991, 1990, 1986, 1985, 1981, 1980, 1976, 1975, 1972, 1971, 1970, 1967, 1966, 1965, 1964, 1962, 1961, 1960, 1958, 1957, 1956, 1955, 1954, 1951, 1950, 1949, 1948, 1947, 1946, 1945, 1942, 1940, 1939, 1938, 1937, 1936, 1935, 1934, 1933, 1932, 1931, 1930, 1929, 1928, 1927, 1926, 1925, 1924, 1923, 1921, 1920
913 E DAYMAN ST	2014, 2010, 2006, 2004, 2003, 2001, 2000, 1999, 1996, 1995, 1992, 1991, 1990, 1986, 1985, 1981, 1980, 1976, 1975, 1972, 1971, 1970, 1967, 1966, 1965, 1964, 1962, 1961, 1960, 1958, 1957, 1956, 1955, 1954, 1952, 1951, 1950, 1949, 1948, 1947, 1946, 1945, 1944, 1942, 1940, 1939, 1938, 1937, 1936, 1935, 1934, 1933, 1932, 1931, 1930, 1929, 1928, 1927, 1926, 1925, 1924, 1923, 1921, 1920
913 E PACIFIC COAST HWY	2014, 2010, 2006, 2004, 2003, 2001, 2000, 1999, 1996, 1995, 1992, 1991, 1990, 1986, 1985, 1981, 1980, 1976, 1975, 1972, 1971, 1970, 1969, 1967, 1966, 1965, 1964, 1963, 1962, 1961, 1960, 1958, 1957, 1956, 1955, 1954, 1952, 1951, 1950, 1949, 1947, 1946, 1945, 1944, 1942, 1940, 1939, 1938, 1937, 1936, 1935, 1934, 1933, 1932, 1931, 1930, 1929, 1928, 1927, 1926, 1925, 1924, 1923, 1921, 1920
913 PACIFIC COAST HWY E	2014, 2010, 2006, 2004, 2003, 2001, 2000, 1999, 1996, 1995, 1992, 1991, 1990, 1986, 1985, 1981, 1980, 1976, 1975, 1972, 1971, 1970, 1969, 1967, 1966, 1965, 1964, 1963, 1962, 1961, 1960, 1958, 1956, 1955, 1954, 1951, 1950, 1949, 1948, 1947, 1946, 1945, 1942, 1940, 1939, 1938, 1937, 1936, 1935, 1934, 1933, 1932, 1931, 1930, 1929, 1928, 1927, 1926, 1925, 1924, 1923, 1921, 1920
916 19TH ST E	2014, 2010, 2006, 2004, 2003, 2001, 2000, 1999, 1996, 1995, 1992, 1991, 1990, 1986, 1985, 1981, 1980, 1976, 1975, 1972, 1971, 1970, 1967, 1966, 1965, 1964, 1963, 1962, 1961, 1960, 1958, 1957, 1956, 1955, 1954, 1952, 1951, 1950, 1949, 1948, 1947, 1946, 1945, 1944, 1942, 1940, 1938, 1937, 1936, 1934, 1933, 1932, 1930, 1929, 1928, 1927, 1926, 1925, 1924, 1923, 1921, 1920
916 E 19TH ST	2014, 2010, 2004, 2003, 2001, 2000, 1999, 1996, 1995, 1992, 1991, 1990, 1986, 1985, 1981, 1980, 1976, 1975, 1972, 1971, 1970, 1969, 1967, 1966, 1965, 1964, 1962, 1961, 1958, 1956, 1955, 1954, 1951, 1949, 1947, 1946, 1945, 1944, 1942, 1940, 1939, 1938, 1937, 1936, 1935, 1934, 1933, 1932, 1931, 1930, 1929, 1928, 1927, 1926, 1925, 1924, 1923, 1921, 1920

FINDINGS

Address Researched	Address Not Identified in Research Source
916 E 19th St	2014, 2006, 2004, 2003, 2001, 2000, 1999, 1996, 1995, 1992, 1991, 1990, 1986, 1985, 1981, 1980, 1976, 1975, 1972, 1971, 1970, 1969, 1967, 1966, 1965, 1964, 1963, 1962, 1961, 1960, 1958, 1957, 1956, 1955, 1954, 1952, 1951, 1950, 1949, 1948, 1947, 1946, 1945, 1944, 1942, 1940, 1939, 1938, 1937, 1936, 1935, 1934, 1933, 1932, 1931, 1930, 1929, 1928, 1927, 1926, 1925, 1924, 1923, 1921, 1920
916 E DAYMAN ST	2014, 2010, 2004, 2003, 2001, 2000, 1999, 1996, 1995, 1992, 1991, 1990, 1986, 1981, 1976, 1972, 1971, 1970, 1967, 1966, 1965, 1964, 1962, 1961, 1960, 1958, 1957, 1956, 1955, 1954, 1952, 1951, 1950, 1949, 1948, 1947, 1946, 1945, 1944, 1942, 1940, 1939, 1938, 1937, 1936, 1935, 1934, 1933, 1932, 1931, 1930, 1929, 1928, 1927, 1926, 1925, 1924, 1923, 1921, 1920
916 E PACIFIC COAST HWY	2014, 2010, 2004, 2003, 2001, 2000, 1999, 1996, 1995, 1992, 1991, 1990, 1986, 1981, 1980, 1976, 1972, 1971, 1970, 1969, 1967, 1966, 1965, 1963, 1962, 1961, 1960, 1958, 1956, 1955, 1954, 1952, 1951, 1950, 1949, 1947, 1946, 1945, 1944, 1942, 1940, 1939, 1938, 1937, 1936, 1935, 1934, 1933, 1932, 1931, 1930, 1929, 1928, 1927, 1926, 1925, 1924, 1923, 1921, 1920
916 E Pacific Coast Hwy	2014, 2006, 2004, 2003, 2001, 2000, 1999, 1996, 1995, 1992, 1991, 1990, 1986, 1985, 1981, 1980, 1976, 1975, 1972, 1971, 1970, 1969, 1967, 1966, 1965, 1964, 1963, 1962, 1961, 1960, 1958, 1957, 1956, 1955, 1954, 1952, 1951, 1950, 1949, 1948, 1947, 1946, 1945, 1944, 1942, 1940, 1939, 1938, 1937, 1936, 1935, 1934, 1933, 1932, 1931, 1930, 1929, 1928, 1927, 1926, 1925, 1924, 1923, 1921, 1920
916 PACIFIC COAST HWY E	2014, 2010, 2006, 2004, 2003, 2001, 1999, 1996, 1995, 1992, 1991, 1990, 1986, 1985, 1981, 1980, 1976, 1975, 1972, 1971, 1970, 1967, 1966, 1965, 1964, 1962, 1961, 1960, 1958, 1956, 1955, 1954, 1951, 1950, 1949, 1948, 1947, 1946, 1945, 1942, 1940, 1939, 1938, 1937, 1936, 1935, 1934, 1933, 1932, 1931, 1930, 1929, 1928, 1927, 1926, 1925, 1924, 1923, 1921, 1920
916A E PACIFIC COAST HWY	2014, 2010, 2006, 2004, 2003, 2001, 2000, 1999, 1996, 1995, 1992, 1991, 1990, 1986, 1985, 1981, 1980, 1976, 1975, 1972, 1971, 1970, 1969, 1967, 1966, 1965, 1963, 1962, 1961, 1958, 1956, 1955, 1954, 1952, 1951, 1950, 1949, 1948, 1947, 1946, 1945, 1944, 1942, 1940, 1939, 1938, 1937, 1936, 1935, 1934, 1933, 1932, 1931, 1930, 1929, 1928, 1927, 1926, 1925, 1924, 1923, 1921, 1920
917 E DAYMAN ST	2014, 2010, 2004, 2003, 2001, 2000, 1999, 1996, 1995, 1992, 1991, 1990, 1986, 1985, 1981, 1980, 1976, 1975, 1972, 1971, 1970, 1967, 1966, 1965, 1964, 1962, 1961, 1960, 1958, 1957, 1956, 1955, 1954, 1952, 1951, 1950, 1949, 1948, 1947, 1946, 1945, 1944, 1942, 1940, 1939, 1938, 1937, 1936, 1935, 1934, 1933, 1932, 1931, 1930, 1929, 1928, 1927, 1926, 1925, 1924, 1923, 1921, 1920
917 E PACIFIC COAST HWY	2014, 2010, 2006, 2004, 2003, 2001, 2000, 1999, 1996, 1995, 1992, 1991, 1990, 1986, 1985, 1981, 1980, 1976, 1975, 1972, 1971, 1970, 1969, 1967, 1966, 1965, 1964, 1963, 1962, 1961, 1958, 1956, 1955, 1954, 1952, 1951, 1950, 1949, 1947, 1946, 1945, 1944, 1942, 1940, 1939, 1938, 1937, 1936, 1935, 1934, 1933, 1932, 1931, 1930, 1929, 1928, 1927, 1926, 1925, 1924, 1923, 1921, 1920
917 PACIFIC COAST HWY E	2014, 2010, 2006, 2004, 2003, 2001, 2000, 1999, 1996, 1995, 1992, 1991, 1990, 1986, 1985, 1981, 1980, 1976, 1975, 1972, 1971, 1970, 1969, 1967, 1966, 1965, 1964, 1963, 1962, 1961, 1960, 1958, 1956, 1955, 1954, 1951, 1950, 1949, 1948, 1947, 1946, 1945, 1942, 1940, 1939, 1938, 1937, 1936, 1935, 1934, 1933, 1932, 1931, 1930, 1929, 1928, 1927, 1926, 1925, 1924, 1923, 1921, 1920
918 19TH ST E	2014, 2010, 2006, 2004, 2003, 2001, 2000, 1999, 1996, 1995, 1992, 1991, 1990, 1986, 1985, 1981, 1980, 1976, 1975, 1972, 1971, 1970, 1967, 1966, 1965, 1964, 1963, 1962, 1961, 1960, 1958, 1957, 1956, 1955, 1954, 1952, 1951, 1950, 1949, 1948, 1947, 1946, 1945, 1942, 1940, 1938, 1937, 1936, 1934, 1933, 1932, 1930, 1929, 1928, 1927, 1926, 1925, 1924, 1923, 1921, 1920
918 E 19TH ST	2014, 2010, 2004, 2003, 2001, 2000, 1999, 1996, 1995, 1992, 1991, 1990, 1986, 1985, 1981, 1980, 1976, 1972, 1971, 1970, 1969, 1967, 1966, 1965, 1964, 1962, 1961, 1958, 1957, 1956, 1955, 1951, 1950, 1949, 1947, 1946, 1945, 1944, 1942, 1940, 1939, 1938, 1937, 1936, 1935, 1934, 1933, 1932, 1931, 1930, 1929, 1928, 1927, 1926, 1925, 1924, 1923, 1921, 1920

FINDINGS

Address Researched	Address Not Identified in Research Source
920 19TH ST E	2014, 2010, 2006, 2004, 2003, 2001, 2000, 1999, 1996, 1995, 1992, 1991, 1990, 1986, 1985, 1981, 1980, 1976, 1975, 1972, 1971, 1970, 1967, 1966, 1965, 1964, 1963, 1962, 1961, 1960, 1958, 1957, 1956, 1955, 1954, 1952, 1951, 1950, 1949, 1948, 1947, 1946, 1945, 1942, 1940, 1938, 1937, 1936, 1934, 1933, 1932, 1930, 1929, 1928, 1927, 1926, 1925, 1924, 1923, 1921, 1920
920 E 19TH ST	2014, 2010, 2006, 2004, 2003, 2001, 2000, 1999, 1996, 1995, 1992, 1991, 1990, 1986, 1985, 1981, 1976, 1975, 1972, 1971, 1970, 1969, 1967, 1966, 1965, 1964, 1962, 1961, 1960, 1958, 1957, 1956, 1955, 1954, 1951, 1950, 1949, 1947, 1946, 1945, 1944, 1942, 1940, 1939, 1938, 1937, 1936, 1935, 1934, 1933, 1932, 1931, 1930, 1929, 1928, 1927, 1926, 1925, 1924, 1923, 1921, 1920
920 PACIFIC COAST HWY E	2014, 2010, 2006, 2004, 2003, 2001, 1999, 1996, 1995, 1992, 1991, 1990, 1986, 1985, 1981, 1980, 1976, 1975, 1972, 1971, 1970, 1969, 1967, 1966, 1965, 1964, 1963, 1962, 1961, 1960, 1958, 1957, 1956, 1955, 1954, 1952, 1951, 1950, 1949, 1948, 1947, 1946, 1945, 1944, 1942, 1940, 1939, 1938, 1937, 1936, 1935, 1934, 1933, 1932, 1931, 1930, 1929, 1928, 1927, 1926, 1925, 1924, 1923, 1921, 1920
921 PACIFIC COAST HWY E	2014, 2010, 2006, 2004, 2003, 2001, 1999, 1996, 1995, 1992, 1991, 1990, 1986, 1985, 1981, 1980, 1976, 1975, 1972, 1971, 1970, 1969, 1967, 1966, 1965, 1964, 1963, 1962, 1961, 1960, 1958, 1957, 1956, 1955, 1954, 1952, 1951, 1950, 1949, 1948, 1947, 1946, 1945, 1944, 1942, 1940, 1939, 1938, 1937, 1936, 1935, 1934, 1933, 1932, 1931, 1930, 1929, 1928, 1927, 1926, 1925, 1924, 1923, 1921, 1920
922 E 19TH ST	2014, 2010, 2006, 2004, 2003, 2001, 2000, 1999, 1996, 1995, 1992, 1991, 1990, 1986, 1985, 1981, 1980, 1976, 1975, 1972, 1971, 1970, 1969, 1967, 1966, 1965, 1964, 1963, 1962, 1961, 1960, 1957, 1956, 1955, 1954, 1952, 1951, 1950, 1949, 1948, 1947, 1946, 1945, 1944, 1942, 1940, 1939, 1938, 1937, 1936, 1935, 1934, 1933, 1932, 1931, 1930, 1929, 1928, 1927, 1926, 1925, 1924, 1923, 1921, 1920
924 1/2 E 19TH ST	2014, 2010, 2006, 2004, 2003, 2001, 2000, 1999, 1996, 1995, 1992, 1991, 1990, 1986, 1985, 1981, 1980, 1976, 1975, 1972, 1971, 1970, 1969, 1967, 1966, 1965, 1963, 1962, 1961, 1958, 1957, 1956, 1955, 1954, 1952, 1951, 1949, 1948, 1947, 1946, 1945, 1944, 1942, 1940, 1939, 1938, 1937, 1936, 1935, 1934, 1933, 1932, 1931, 1930, 1929, 1928, 1927, 1926, 1925, 1924, 1923, 1921, 1920
924 19TH ST E	2014, 2010, 2006, 2004, 2003, 2001, 2000, 1999, 1996, 1995, 1992, 1991, 1990, 1986, 1985, 1981, 1980, 1976, 1975, 1972, 1971, 1970, 1967, 1966, 1965, 1964, 1963, 1962, 1961, 1960, 1958, 1957, 1956, 1955, 1954, 1952, 1951, 1950, 1949, 1948, 1947, 1946, 1945, 1942, 1940, 1938, 1937, 1936, 1934, 1933, 1932, 1930, 1929, 1928, 1927, 1926, 1925, 1924, 1923, 1921, 1920
924 E 19TH ST	2014, 2010, 2004, 2003, 2001, 2000, 1999, 1996, 1995, 1992, 1991, 1990, 1986, 1985, 1981, 1980, 1976, 1975, 1972, 1971, 1970, 1969, 1967, 1966, 1965, 1964, 1962, 1961, 1960, 1958, 1957, 1956, 1955, 1954, 1951, 1949, 1947, 1946, 1945, 1944, 1942, 1940, 1939, 1938, 1937, 1936, 1935, 1934, 1933, 1932, 1931, 1930, 1929, 1928, 1927, 1926, 1925, 1924, 1923, 1921, 1920
924 E DAYMAN ST	2014, 2010, 2004, 2003, 2001, 2000, 1999, 1996, 1995, 1992, 1991, 1990, 1986, 1981, 1976, 1972, 1971, 1970, 1967, 1966, 1965, 1964, 1962, 1961, 1960, 1958, 1957, 1956, 1955, 1954, 1952, 1951, 1950, 1949, 1948, 1947, 1946, 1945, 1944, 1942, 1940, 1939, 1938, 1937, 1936, 1935, 1934, 1933, 1932, 1931, 1930, 1929, 1928, 1927, 1926, 1925, 1924, 1923, 1921, 1920
924 E PACIFIC COAST HWY	2014, 2010, 2004, 2003, 2001, 2000, 1999, 1996, 1995, 1992, 1991, 1990, 1986, 1981, 1980, 1976, 1975, 1972, 1971, 1970, 1969, 1967, 1966, 1965, 1964, 1963, 1962, 1961, 1960, 1958, 1956, 1955, 1954, 1952, 1951, 1950, 1949, 1948, 1947, 1946, 1945, 1944, 1942, 1940, 1939, 1938, 1937, 1936, 1935, 1934, 1933, 1932, 1931, 1930, 1929, 1928, 1927, 1926, 1925, 1924, 1923, 1921, 1920
924 E Pacific Coast Hwy	2006, 2004, 2003, 2001, 2000, 1999, 1996, 1995, 1992, 1991, 1990, 1986, 1985, 1981, 1980, 1976, 1975, 1972, 1971, 1970, 1969, 1967, 1966, 1965, 1964, 1963, 1962, 1961, 1960, 1958, 1957, 1956, 1955, 1954, 1952, 1951, 1950, 1949, 1948, 1947, 1946, 1945, 1944, 1942, 1940, 1939, 1938, 1937, 1936, 1935, 1934, 1933, 1932, 1931, 1930, 1929, 1928, 1927, 1926, 1925, 1924, 1923, 1921, 1920

FINDINGS

Address Researched	Address Not Identified in Research Source
924 PACIFIC COAST HWY E	2014, 2010, 2006, 2004, 2003, 2001, 1999, 1996, 1995, 1992, 1991, 1990, 1986, 1985, 1981, 1980, 1976, 1975, 1972, 1971, 1970, 1969, 1967, 1966, 1965, 1964, 1962, 1961, 1960, 1958, 1956, 1955, 1954, 1951, 1950, 1949, 1948, 1947, 1946, 1945, 1942, 1940, 1939, 1938, 1937, 1936, 1935, 1934, 1933, 1932, 1931, 1930, 1929, 1928, 1927, 1926, 1925, 1924, 1923, 1921, 1920
9241/2 E 19TH ST	2014, 2010, 2006, 2004, 2003, 2001, 2000, 1999, 1996, 1995, 1992, 1991, 1990, 1986, 1985, 1981, 1980, 1976, 1975, 1972, 1971, 1970, 1969, 1967, 1966, 1965, 1964, 1963, 1962, 1961, 1960, 1958, 1956, 1955, 1954, 1952, 1951, 1950, 1949, 1948, 1947, 1946, 1945, 1944, 1942, 1940, 1939, 1938, 1937, 1936, 1935, 1934, 1933, 1932, 1931, 1930, 1929, 1928, 1927, 1926, 1925, 1924, 1923, 1921, 1920
925 19TH ST E	2014, 2010, 2006, 2004, 2003, 2001, 2000, 1999, 1996, 1995, 1992, 1991, 1990, 1986, 1985, 1981, 1980, 1976, 1975, 1972, 1971, 1970, 1967, 1966, 1965, 1964, 1963, 1962, 1961, 1960, 1958, 1957, 1956, 1955, 1954, 1952, 1951, 1950, 1949, 1948, 1947, 1946, 1945, 1942, 1940, 1938, 1937, 1936, 1934, 1933, 1932, 1931, 1930, 1929, 1928, 1927, 1926, 1925, 1924, 1923, 1921, 1920
925 E 19TH ST	2014, 2010, 2004, 2003, 2001, 2000, 1999, 1996, 1995, 1992, 1990, 1986, 1981, 1976, 1972, 1971, 1970, 1969, 1967, 1966, 1965, 1962, 1961, 1958, 1956, 1955, 1951, 1949, 1947, 1946, 1945, 1944, 1942, 1940, 1939, 1938, 1937, 1936, 1935, 1934, 1933, 1932, 1931, 1930, 1929, 1928, 1927, 1926, 1925, 1924, 1923, 1921, 1920
925 E DAYMAN ST	2014, 2010, 2004, 2003, 2001, 2000, 1999, 1996, 1995, 1992, 1991, 1990, 1986, 1985, 1981, 1980, 1976, 1975, 1972, 1971, 1970, 1967, 1966, 1965, 1964, 1962, 1961, 1960, 1958, 1957, 1956, 1955, 1954, 1952, 1951, 1950, 1949, 1948, 1947, 1946, 1945, 1944, 1942, 1940, 1939, 1938, 1937, 1936, 1935, 1934, 1933, 1932, 1931, 1930, 1929, 1928, 1927, 1926, 1925, 1924, 1923, 1921, 1920
925 E PACIFIC COAST HWY	2014, 2010, 2006, 2004, 2003, 2001, 2000, 1999, 1996, 1995, 1992, 1991, 1990, 1986, 1985, 1981, 1980, 1976, 1975, 1972, 1971, 1970, 1969, 1967, 1966, 1965, 1964, 1963, 1962, 1961, 1958, 1956, 1955, 1954, 1952, 1951, 1950, 1949, 1947, 1946, 1945, 1944, 1942, 1940, 1939, 1938, 1937, 1936, 1935, 1934, 1933, 1932, 1931, 1930, 1929, 1928, 1927, 1926, 1925, 1924, 1923, 1921, 1920
925 PACIFIC COAST HWY E	2014, 2010, 2006, 2004, 2003, 2001, 2000, 1999, 1996, 1995, 1992, 1991, 1990, 1986, 1985, 1981, 1980, 1976, 1975, 1972, 1971, 1970, 1969, 1967, 1966, 1965, 1964, 1962, 1961, 1960, 1958, 1956, 1955, 1954, 1951, 1950, 1949, 1948, 1947, 1946, 1945, 1942, 1940, 1939, 1938, 1937, 1936, 1935, 1934, 1933, 1932, 1931, 1930, 1929, 1928, 1927, 1926, 1925, 1924, 1923, 1921, 1920
930 19TH ST E	2014, 2010, 2006, 2004, 2003, 2001, 2000, 1999, 1996, 1995, 1992, 1991, 1990, 1986, 1985, 1981, 1980, 1976, 1975, 1972, 1971, 1970, 1967, 1966, 1965, 1964, 1963, 1962, 1961, 1960, 1958, 1957, 1956, 1955, 1954, 1952, 1951, 1950, 1949, 1948, 1947, 1946, 1945, 1942, 1940, 1938, 1937, 1936, 1934, 1933, 1932, 1930, 1929, 1928, 1927, 1926, 1925, 1924, 1923, 1921, 1920
930 E 19TH ST	2014, 2010, 2004, 2003, 2001, 2000, 1999, 1996, 1995, 1992, 1991, 1990, 1986, 1985, 1981, 1980, 1976, 1972, 1971, 1970, 1969, 1967, 1966, 1965, 1964, 1962, 1961, 1958, 1956, 1955, 1951, 1949, 1947, 1946, 1945, 1944, 1942, 1940, 1939, 1938, 1937, 1936, 1935, 1934, 1933, 1932, 1931, 1930, 1929, 1928, 1927, 1926, 1925, 1924, 1923, 1921, 1920
930 E DAYMAN ST	2014, 2010, 2004, 2003, 2001, 2000, 1999, 1996, 1995, 1992, 1991, 1990, 1986, 1985, 1981, 1980, 1976, 1975, 1972, 1971, 1970, 1967, 1966, 1965, 1964, 1962, 1961, 1960, 1958, 1957, 1956, 1955, 1954, 1952, 1951, 1950, 1949, 1948, 1947, 1946, 1945, 1944, 1942, 1940, 1939, 1938, 1937, 1936, 1935, 1934, 1933, 1932, 1931, 1930, 1929, 1928, 1927, 1926, 1925, 1924, 1923, 1921, 1920
930 E PACIFIC COAST HWY	2014, 2010, 2006, 2004, 2003, 2001, 2000, 1999, 1996, 1995, 1992, 1991, 1990, 1986, 1985, 1981, 1980, 1976, 1975, 1972, 1971, 1970, 1969, 1967, 1966, 1965, 1963, 1962, 1961, 1960, 1958, 1957, 1956, 1955, 1954, 1952, 1951, 1950, 1949, 1948, 1947, 1946, 1945, 1944, 1942, 1940, 1939, 1938, 1937, 1936, 1935, 1934, 1933, 1932, 1931, 1930, 1929, 1928, 1927, 1926, 1925, 1924, 1923, 1921, 1920

FINDINGS

Address Researched	Address Not Identified in Research Source
931 E DAYMAN ST	2014, 2010, 2004, 2003, 2001, 2000, 1999, 1996, 1995, 1992, 1991, 1990, 1986, 1981, 1980, 1976, 1975, 1972, 1971, 1970, 1967, 1966, 1965, 1964, 1962, 1961, 1960, 1958, 1957, 1956, 1955, 1954, 1952, 1951, 1950, 1949, 1948, 1947, 1946, 1945, 1944, 1942, 1940, 1939, 1938, 1937, 1936, 1935, 1934, 1933, 1932, 1931, 1930, 1929, 1928, 1927, 1926, 1925, 1924, 1923, 1921, 1920
931 E Dayman St	2014, 2006, 2004, 2003, 2001, 2000, 1999, 1996, 1995, 1992, 1991, 1990, 1986, 1985, 1981, 1980, 1976, 1975, 1972, 1971, 1970, 1969, 1967, 1966, 1965, 1964, 1963, 1962, 1961, 1960, 1958, 1957, 1956, 1955, 1954, 1952, 1951, 1950, 1949, 1948, 1947, 1946, 1945, 1944, 1942, 1940, 1939, 1938, 1937, 1936, 1935, 1934, 1933, 1932, 1931, 1930, 1929, 1928, 1927, 1926, 1925, 1924, 1923, 1921, 1920
932 E PACIFIC COAST HWY	2014, 2010, 2006, 2004, 2003, 2001, 2000, 1999, 1996, 1995, 1992, 1991, 1990, 1986, 1985, 1981, 1980, 1976, 1975, 1972, 1971, 1970, 1969, 1967, 1966, 1965, 1964, 1963, 1962, 1961, 1960, 1958, 1957, 1956, 1955, 1954, 1952, 1951, 1950, 1949, 1947, 1946, 1945, 1944, 1942, 1940, 1939, 1938, 1937, 1936, 1935, 1934, 1933, 1932, 1931, 1930, 1929, 1928, 1927, 1926, 1925, 1924, 1923, 1921, 1920
932 PACIFIC COAST HWY E	2014, 2010, 2006, 2004, 2003, 2001, 2000, 1999, 1996, 1995, 1992, 1991, 1990, 1986, 1985, 1981, 1980, 1976, 1975, 1972, 1971, 1970, 1969, 1967, 1966, 1965, 1964, 1963, 1962, 1961, 1960, 1958, 1957, 1956, 1955, 1954, 1952, 1951, 1950, 1949, 1948, 1947, 1946, 1945, 1942, 1940, 1939, 1938, 1937, 1936, 1935, 1934, 1933, 1932, 1931, 1930, 1929, 1928, 1927, 1926, 1925, 1924, 1923, 1921, 1920
933 PACIFIC COAST HWY E	2014, 2010, 2006, 2004, 2003, 2001, 2000, 1999, 1996, 1995, 1992, 1991, 1990, 1986, 1985, 1981, 1980, 1976, 1975, 1972, 1971, 1970, 1969, 1967, 1966, 1965, 1964, 1963, 1962, 1961, 1960, 1958, 1957, 1956, 1955, 1954, 1952, 1951, 1950, 1949, 1948, 1947, 1946, 1945, 1942, 1940, 1939, 1938, 1937, 1936, 1935, 1934, 1933, 1932, 1931, 1930, 1929, 1928, 1927, 1926, 1925, 1924, 1923, 1921, 1920
938 E PACIFIC COAST HWY	2014, 2010, 2006, 2004, 2003, 2001, 2000, 1999, 1996, 1995, 1992, 1991, 1990, 1986, 1985, 1981, 1980, 1976, 1975, 1972, 1971, 1970, 1969, 1967, 1966, 1965, 1964, 1963, 1962, 1961, 1960, 1958, 1956, 1955, 1954, 1952, 1951, 1950, 1949, 1948, 1947, 1946, 1945, 1944, 1942, 1940, 1939, 1938, 1937, 1936, 1935, 1934, 1933, 1932, 1931, 1930, 1929, 1928, 1927, 1926, 1925, 1924, 1923, 1921, 1920
938 PACIFIC COAST HWY E	2014, 2010, 2006, 2004, 2003, 2001, 2000, 1999, 1996, 1995, 1992, 1991, 1990, 1986, 1985, 1981, 1980, 1976, 1975, 1972, 1971, 1970, 1969, 1967, 1966, 1965, 1964, 1962, 1961, 1960, 1958, 1956, 1955, 1954, 1951, 1950, 1949, 1948, 1947, 1946, 1945, 1942, 1940, 1939, 1938, 1937, 1936, 1935, 1934, 1933, 1932, 1931, 1930, 1929, 1928, 1927, 1926, 1925, 1924, 1923, 1921, 1920
939 19TH ST E	2014, 2010, 2006, 2004, 2003, 2001, 2000, 1999, 1996, 1995, 1992, 1991, 1990, 1986, 1985, 1981, 1980, 1976, 1975, 1972, 1971, 1970, 1967, 1966, 1965, 1964, 1963, 1962, 1961, 1960, 1958, 1957, 1956, 1955, 1954, 1952, 1951, 1950, 1949, 1948, 1947, 1946, 1945, 1942, 1940, 1938, 1937, 1936, 1934, 1933, 1932, 1930, 1929, 1928, 1927, 1926, 1925, 1924, 1923, 1921, 1920
939 E 19TH ST	2014, 2010, 2004, 2003, 2001, 2000, 1999, 1996, 1995, 1992, 1991, 1990, 1986, 1985, 1981, 1980, 1976, 1975, 1972, 1971, 1970, 1969, 1967, 1966, 1965, 1964, 1962, 1961, 1960, 1958, 1957, 1956, 1955, 1951, 1949, 1947, 1946, 1945, 1944, 1942, 1940, 1939, 1938, 1937, 1936, 1935, 1934, 1933, 1932, 1931, 1930, 1929, 1928, 1927, 1926, 1925, 1924, 1923, 1921, 1920
940 1/2 E 19TH ST	2014, 2010, 2006, 2004, 2003, 2001, 2000, 1999, 1996, 1995, 1992, 1991, 1990, 1986, 1985, 1981, 1980, 1976, 1975, 1972, 1971, 1970, 1969, 1967, 1966, 1965, 1964, 1963, 1962, 1961, 1960, 1958, 1957, 1956, 1955, 1954, 1952, 1951, 1949, 1948, 1947, 1946, 1945, 1944, 1942, 1940, 1939, 1938, 1937, 1936, 1935, 1934, 1933, 1932, 1931, 1930, 1929, 1928, 1927, 1926, 1925, 1924, 1923, 1921, 1920
940 19TH ST E	2014, 2010, 2006, 2004, 2003, 2001, 2000, 1999, 1996, 1995, 1992, 1991, 1990, 1986, 1985, 1981, 1980, 1976, 1975, 1972, 1971, 1970, 1967, 1966, 1965, 1964, 1963, 1962, 1961, 1960, 1958, 1957, 1956, 1955, 1954, 1952, 1951, 1950, 1949, 1948, 1947, 1946, 1945, 1942, 1940, 1938, 1937, 1936, 1934, 1933, 1932, 1930, 1929, 1928, 1927, 1926, 1925, 1924, 1923, 1921, 1920

FINDINGS

Address Researched	Address Not Identified in Research Source
940 E 19TH ST	2014, 2010, 2004, 2003, 2001, 2000, 1999, 1996, 1995, 1992, 1990, 1986, 1985, 1981, 1980, 1976, 1972, 1971, 1970, 1969, 1967, 1966, 1965, 1964, 1962, 1961, 1960, 1958, 1956, 1955, 1951, 1949, 1947, 1946, 1945, 1944, 1942, 1940, 1939, 1938, 1937, 1936, 1935, 1934, 1933, 1932, 1931, 1930, 1929, 1928, 1927, 1926, 1925, 1924, 1923, 1921, 1920
940 E PACIFIC COAST HWY	2014, 2010, 2006, 2004, 2003, 2001, 2000, 1999, 1996, 1995, 1992, 1991, 1990, 1986, 1985, 1981, 1980, 1976, 1975, 1972, 1971, 1970, 1969, 1967, 1966, 1965, 1964, 1963, 1962, 1961, 1958, 1956, 1955, 1954, 1952, 1951, 1950, 1949, 1947, 1946, 1945, 1944, 1942, 1940, 1939, 1938, 1937, 1936, 1935, 1934, 1933, 1932, 1931, 1930, 1929, 1928, 1927, 1926, 1925, 1924, 1923, 1921, 1920
940 PACIFIC COAST HWY E	2014, 2010, 2006, 2004, 2003, 2001, 2000, 1999, 1996, 1995, 1992, 1991, 1990, 1986, 1985, 1981, 1980, 1976, 1975, 1972, 1971, 1970, 1969, 1967, 1966, 1965, 1964, 1962, 1961, 1960, 1958, 1956, 1955, 1954, 1951, 1950, 1949, 1948, 1947, 1946, 1945, 1942, 1940, 1939, 1938, 1937, 1936, 1935, 1934, 1933, 1932, 1931, 1930, 1929, 1928, 1927, 1926, 1925, 1924, 1923, 1921, 1920
941 19TH ST E	2014, 2010, 2006, 2004, 2003, 2001, 2000, 1999, 1996, 1995, 1992, 1991, 1990, 1986, 1985, 1981, 1980, 1976, 1975, 1972, 1971, 1970, 1967, 1966, 1965, 1964, 1963, 1962, 1961, 1960, 1958, 1957, 1956, 1955, 1954, 1952, 1951, 1950, 1949, 1948, 1947, 1946, 1945, 1944, 1942, 1940, 1939, 1938, 1937, 1936, 1935, 1934, 1933, 1932, 1931, 1930, 1929, 1928, 1927, 1926, 1925, 1924, 1923, 1921, 1920
941 E 19TH ST	2014, 2010, 2004, 2003, 2001, 2000, 1999, 1996, 1995, 1992, 1990, 1986, 1981, 1980, 1976, 1975, 1972, 1971, 1970, 1969, 1967, 1966, 1965, 1964, 1962, 1961, 1960, 1958, 1957, 1956, 1955, 1954, 1951, 1950, 1949, 1948, 1947, 1946, 1945, 1944, 1942, 1940, 1939, 1938, 1937, 1936, 1935, 1934, 1933, 1932, 1931, 1930, 1929, 1928, 1927, 1926, 1925, 1924, 1923, 1921, 1920
941 E PACIFIC COAST HWY	2014, 2010, 2006, 2004, 2003, 2001, 2000, 1999, 1996, 1995, 1992, 1991, 1990, 1986, 1985, 1981, 1980, 1976, 1975, 1972, 1971, 1970, 1969, 1967, 1966, 1965, 1963, 1962, 1961, 1960, 1958, 1957, 1956, 1955, 1954, 1952, 1951, 1950, 1949, 1948, 1947, 1946, 1945, 1944, 1942, 1940, 1939, 1938, 1937, 1936, 1935, 1934, 1933, 1932, 1931, 1930, 1929, 1928, 1927, 1926, 1925, 1924, 1923, 1921, 1920
941 PACIFIC COAST HWY E	2014, 2010, 2006, 2004, 2003, 2001, 1999, 1996, 1995, 1992, 1991, 1990, 1986, 1985, 1981, 1980, 1976, 1975, 1972, 1971, 1970, 1969, 1967, 1966, 1965, 1964, 1963, 1962, 1961, 1960, 1958, 1957, 1956, 1955, 1954, 1952, 1951, 1950, 1949, 1948, 1947, 1946, 1945, 1944, 1942, 1940, 1939, 1938, 1937, 1936, 1935, 1934, 1933, 1932, 1931, 1930, 1929, 1928, 1927, 1926, 1925, 1924, 1923, 1921, 1920
943 E DAYMAN ST	2014, 2010, 2004, 2003, 2001, 2000, 1999, 1996, 1995, 1992, 1991, 1990, 1986, 1985, 1981, 1976, 1972, 1971, 1970, 1967, 1966, 1965, 1964, 1962, 1961, 1960, 1958, 1957, 1956, 1955, 1954, 1952, 1951, 1950, 1949, 1948, 1947, 1946, 1945, 1944, 1942, 1940, 1939, 1938, 1937, 1936, 1935, 1934, 1933, 1932, 1931, 1930, 1929, 1928, 1927, 1926, 1925, 1924, 1923, 1921, 1920
945 E PACIFIC COAST HWY	2014, 2010, 2004, 2003, 2001, 2000, 1999, 1996, 1995, 1992, 1991, 1990, 1986, 1981, 1980, 1976, 1975, 1972, 1971, 1970, 1969, 1967, 1966, 1965, 1964, 1963, 1962, 1961, 1958, 1956, 1955, 1954, 1952, 1951, 1950, 1949, 1947, 1946, 1945, 1944, 1942, 1940, 1939, 1938, 1937, 1936, 1935, 1934, 1933, 1932, 1931, 1930, 1929, 1928, 1927, 1926, 1925, 1924, 1923, 1921, 1920
945 E Pacific Coast Hwy	2014, 2006, 2004, 2003, 2001, 2000, 1999, 1996, 1995, 1992, 1991, 1990, 1986, 1985, 1981, 1980, 1976, 1975, 1972, 1971, 1970, 1969, 1967, 1966, 1965, 1964, 1963, 1962, 1961, 1960, 1958, 1957, 1956, 1955, 1954, 1952, 1951, 1950, 1949, 1948, 1947, 1946, 1945, 1944, 1942, 1940, 1939, 1938, 1937, 1936, 1935, 1934, 1933, 1932, 1931, 1930, 1929, 1928, 1927, 1926, 1925, 1924, 1923, 1921, 1920
945 PACIFIC COAST HWY E	2014, 2010, 2006, 2004, 2003, 2001, 1999, 1996, 1995, 1992, 1991, 1990, 1986, 1985, 1981, 1980, 1976, 1975, 1972, 1971, 1970, 1967, 1966, 1965, 1964, 1962, 1961, 1960, 1958, 1956, 1955, 1954, 1951, 1950, 1949, 1948, 1947, 1946, 1945, 1942, 1940, 1939, 1938, 1937, 1936, 1935, 1934, 1933, 1932, 1931, 1930, 1929, 1928, 1927, 1926, 1925, 1924, 1923, 1921, 1920

FINDINGS

Address Researched	Address Not Identified in Research Source
994 PACIFIC COAST HWY E	2014, 2010, 2006, 2004, 2003, 2001, 1999, 1996, 1995, 1992, 1991, 1990, 1986, 1985, 1981, 1980, 1976, 1975, 1972, 1971, 1970, 1969, 1967, 1966, 1965, 1964, 1963, 1962, 1961, 1960, 1958, 1957, 1956, 1955, 1954, 1952, 1951, 1950, 1949, 1948, 1947, 1946, 1945, 1944, 1942, 1940, 1939, 1938, 1937, 1936, 1935, 1934, 1933, 1932, 1931, 1930, 1929, 1928, 1927, 1926, 1925, 1924, 1923, 1921, 1920
998 E PACIFIC COAST HWY	2014, 2010, 2004, 2003, 2001, 2000, 1999, 1996, 1995, 1992, 1991, 1990, 1985, 1981, 1980, 1976, 1975, 1972, 1971, 1970, 1969, 1967, 1966, 1965, 1963, 1962, 1961, 1960, 1958, 1957, 1956, 1955, 1954, 1952, 1951, 1950, 1949, 1948, 1947, 1946, 1945, 1944, 1942, 1940, 1939, 1938, 1937, 1936, 1935, 1934, 1933, 1932, 1931, 1930, 1929, 1928, 1927, 1926, 1925, 1924, 1923, 1921, 1920
998 PACIFIC COAST HWY E	2014, 2010, 2006, 2004, 2003, 2001, 1999, 1996, 1995, 1992, 1991, 1990, 1986, 1985, 1981, 1980, 1976, 1975, 1972, 1971, 1970, 1967, 1966, 1965, 1964, 1963, 1962, 1961, 1960, 1958, 1957, 1956, 1955, 1954, 1952, 1951, 1950, 1949, 1948, 1947, 1946, 1945, 1944, 1942, 1940, 1939, 1938, 1937, 1936, 1935, 1934, 1933, 1932, 1931, 1930, 1929, 1928, 1927, 1926, 1925, 1924, 1923, 1921, 1920

TARGET PROPERTY: ADDRESS NOT IDENTIFIED IN RESEARCH SOURCE

The following Target Property addresses were researched for this report, and the addresses were not identified in the research source.

Address Researched	Address Not Identified in Research Source
901 East Pacific Coast Hwy	2004, 2003, 2001, 1999, 1996, 1995, 1992, 1991, 1990, 1986, 1981, 1976, 1972, 1971, 1970, 1967, 1966, 1965, 1962, 1961, 1958, 1956, 1955, 1954, 1952, 1951, 1950, 1949, 1947, 1946, 1945, 1942, 1940, 1939, 1938, 1937, 1936, 1935, 1934, 1933, 1932, 1931, 1930, 1929, 1928, 1927, 1926, 1925, 1924, 1923, 1921, 1920

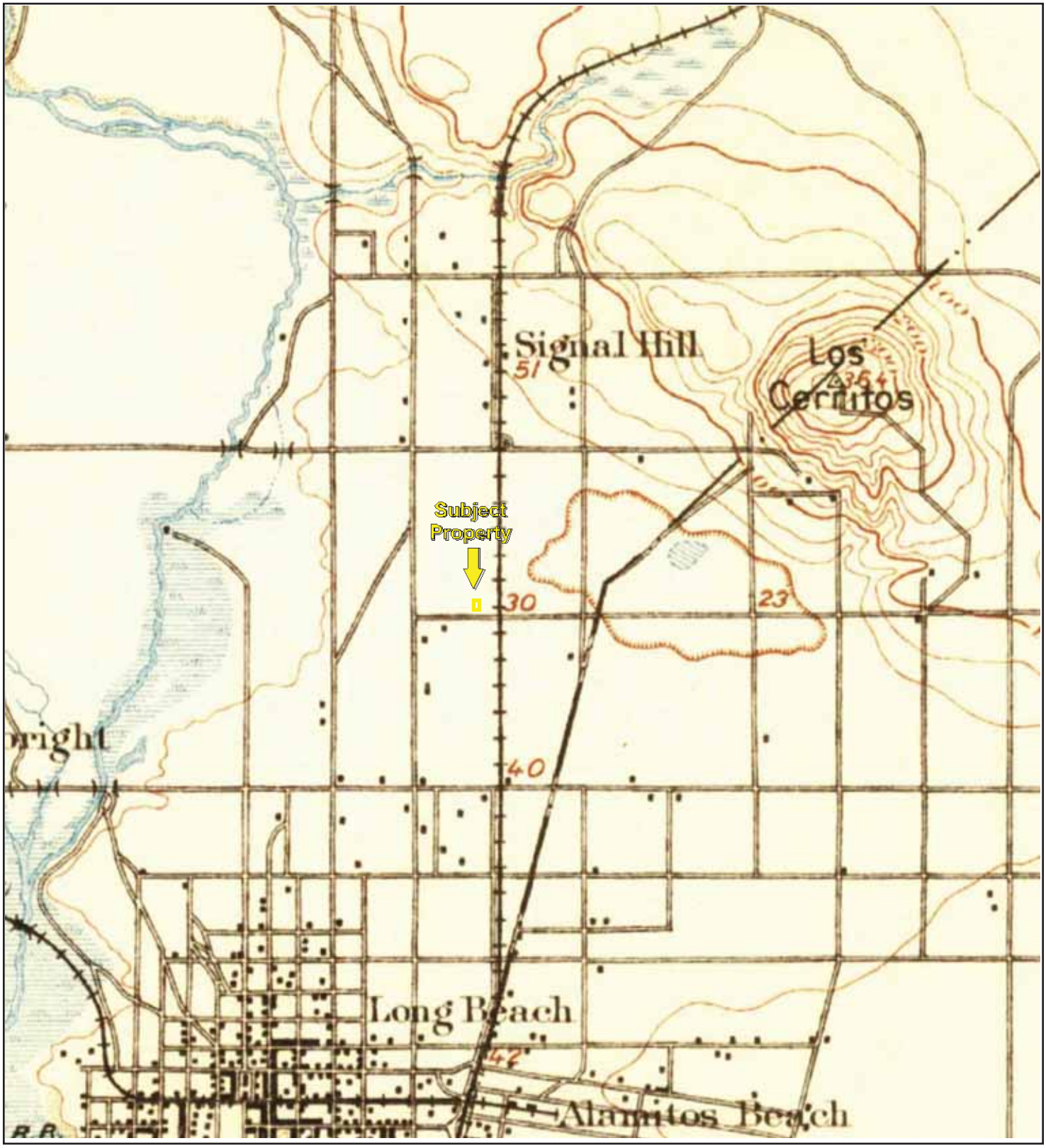

TP, Downey, 1896, 15-minute

0 Miles 0.25 0.5 1 1.5

N

Key: Subject Property

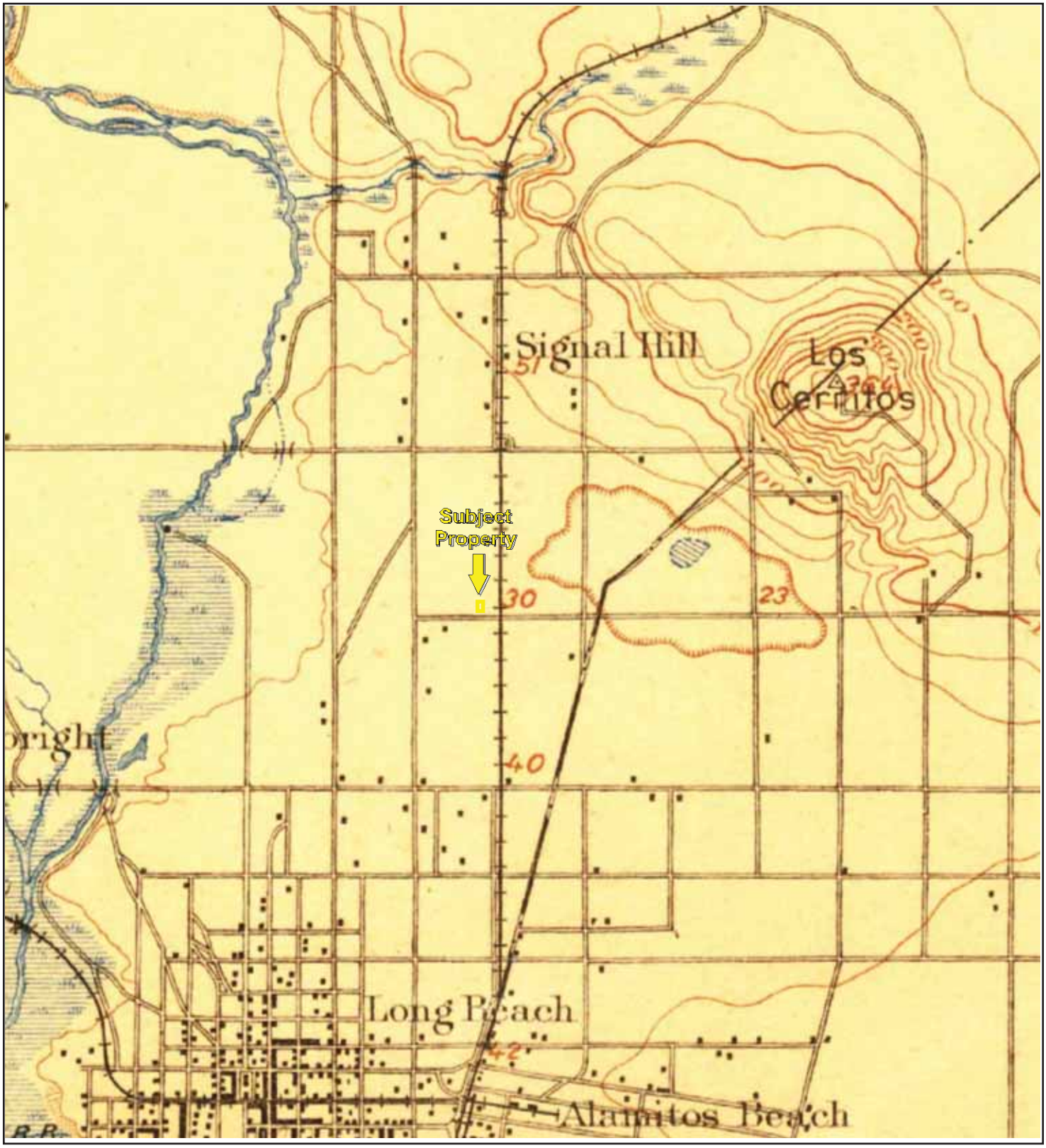

TP, Downey, 1899, 15-minute

0 Miles 0.25 0.5 1 1.5

N

Key: Subject Property

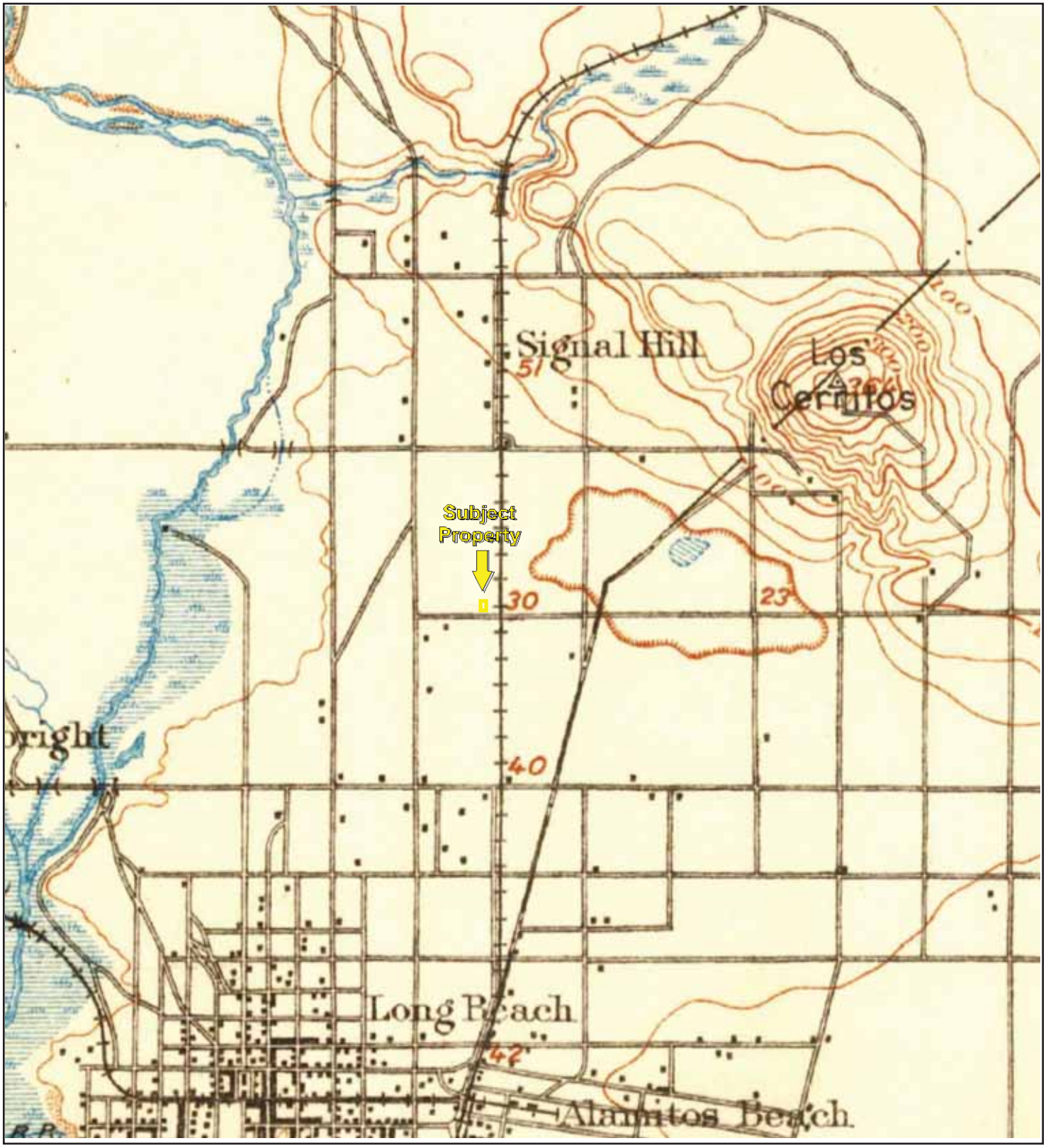

TP, Downey, 1902, 15-minute

0 Miles 0.25 0.5 1 1.5

N

Key: Subject Property

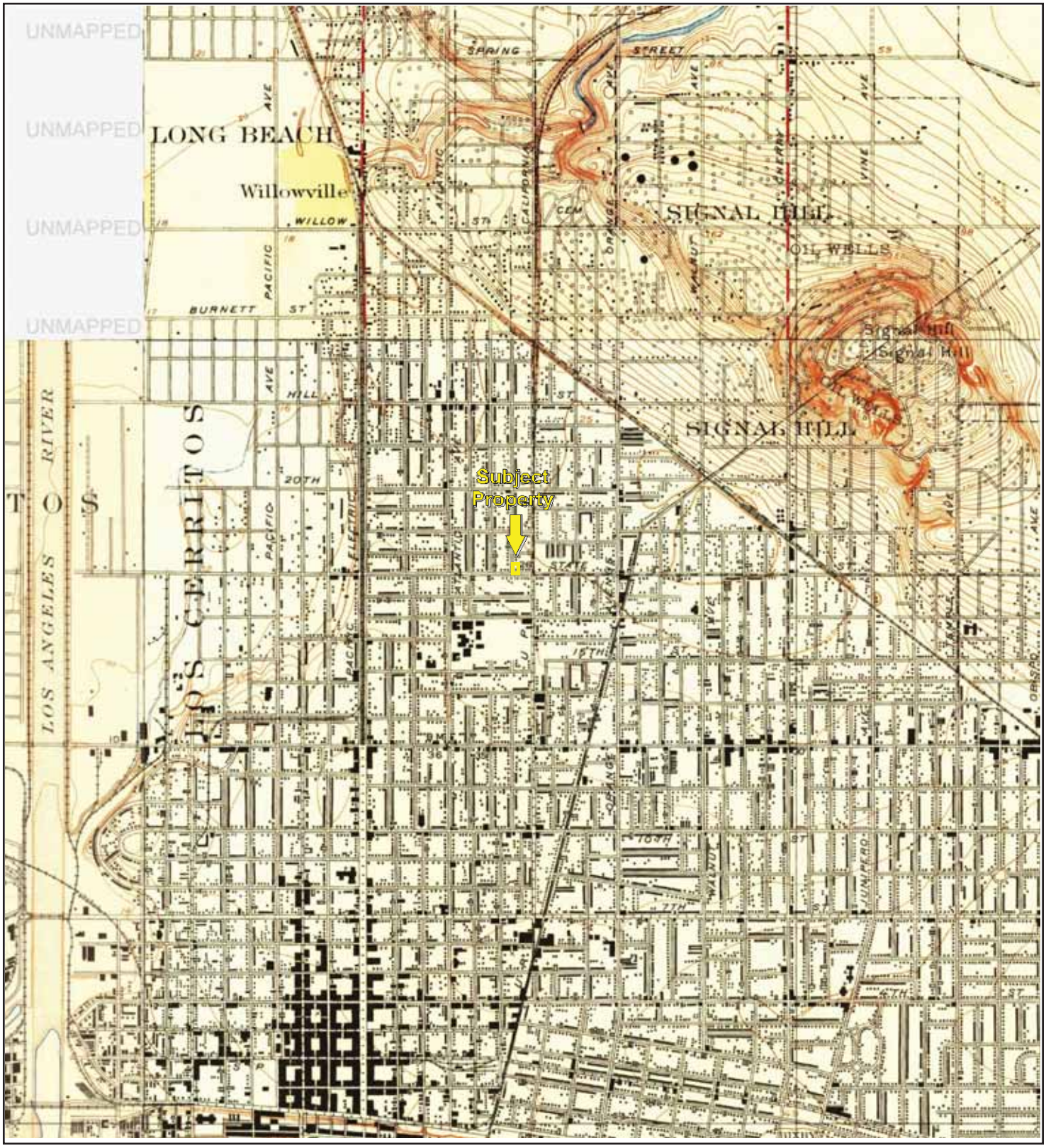

TP, Long Beach, 1925, 7.5-minute
NE, Clearwater, 1925, 7.5-minute
SW, Wilmington, 1925, 7.5-minute

0 Miles 0.25 0.5 1 1.5

N

Key: Subject Property

APPENDIX B: Topographic Maps

Project No. 18-232543.1

PARTNER

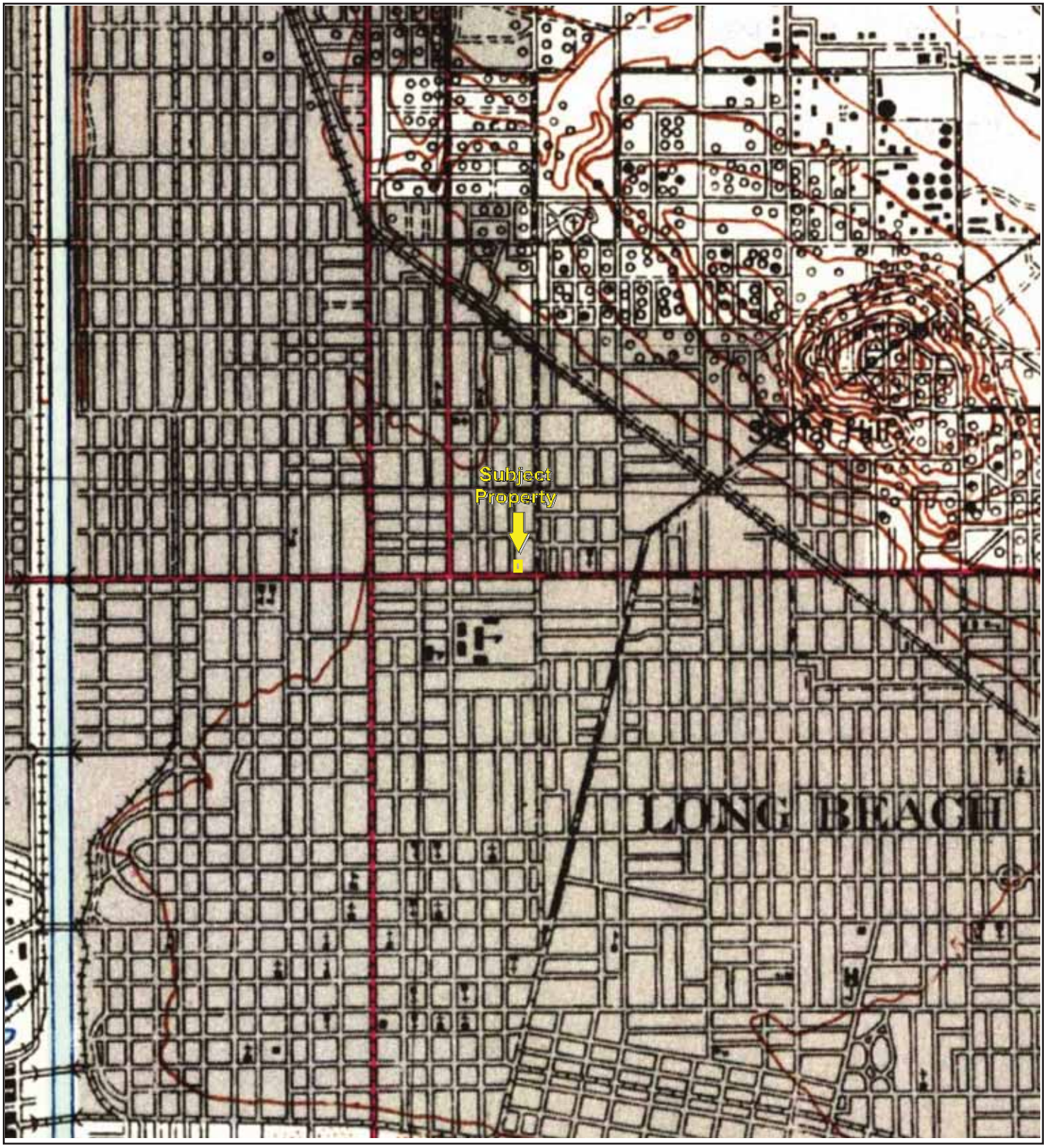

TP, Downey, 1942, 15-minute

0 Miles 0.25 0.5 1 1.5

N

Key: Subject Property

APPENDIX B: Topographic Maps

Project No. 18-232543.1

PARTNER

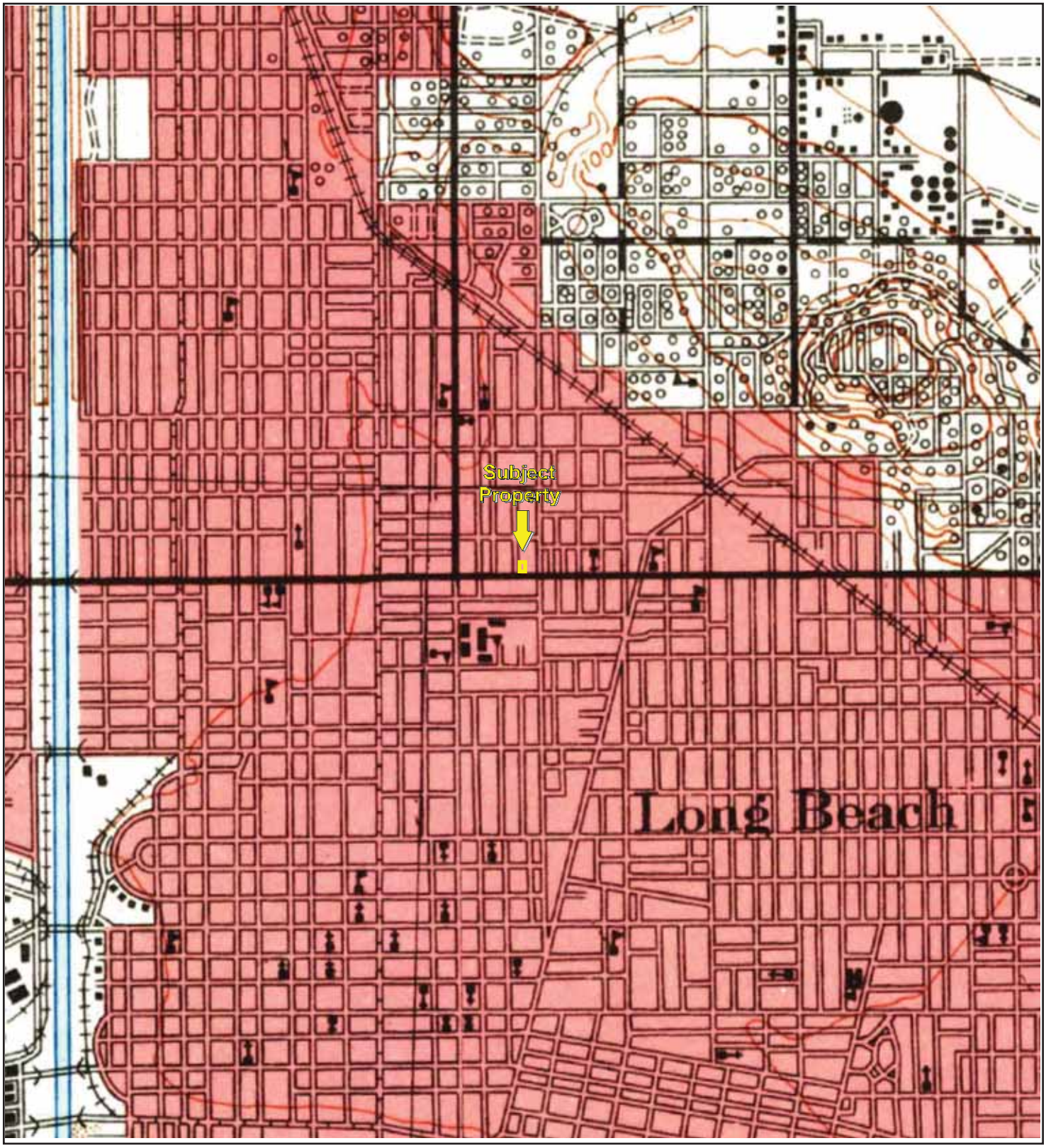

TP, Downey, 1943, 15-minute

0 Miles 0.25 0.5 1 1.5

N

Key: Subject Property

APPENDIX B: Topographic Maps

Project No. 18-232543.1

PARTNER

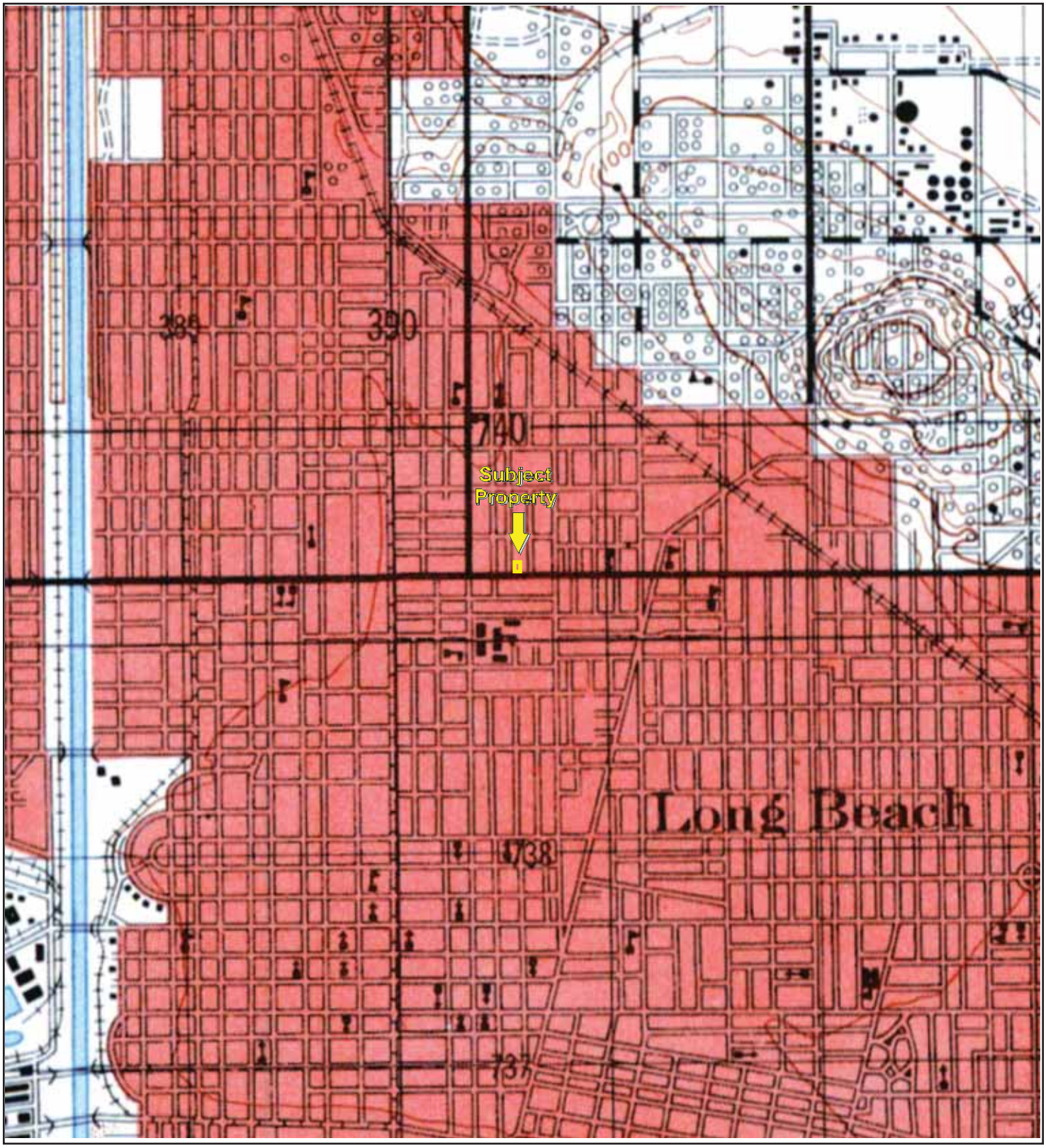

TP, DOWNEY, 1947, 15-minute

0 Miles 0.25 0.5 1 1.5

N

Key: Subject Property

APPENDIX B: Topographic Maps

Project No. 18-232543.1

PARTNER

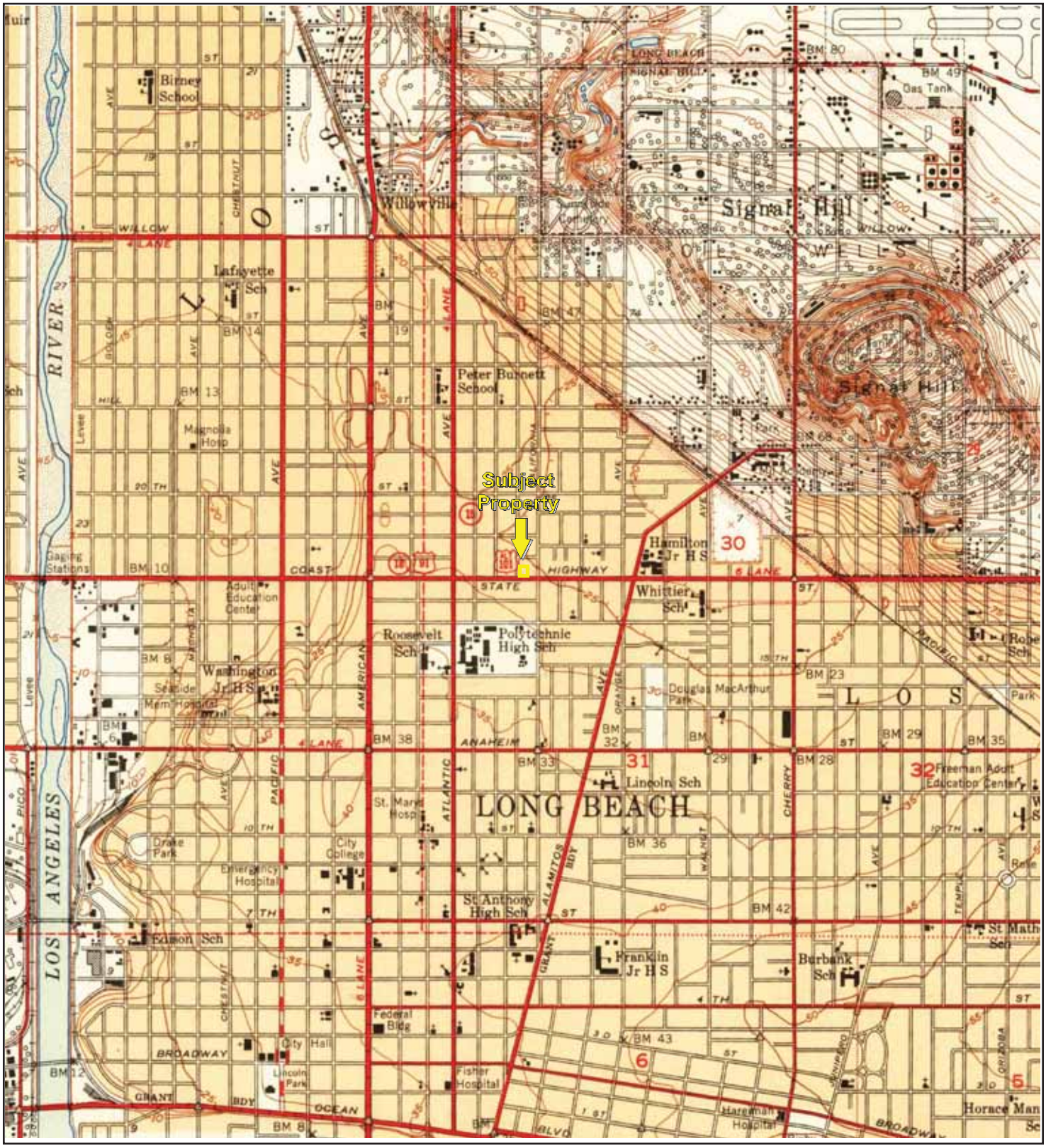

TP, Long Beach, 1949, 7.5-minute

0 Miles 0.25 0.5 1 1.5

N

Key: Subject Property

APPENDIX B: Topographic Maps

Project No. 18-232543.1

PARTNER

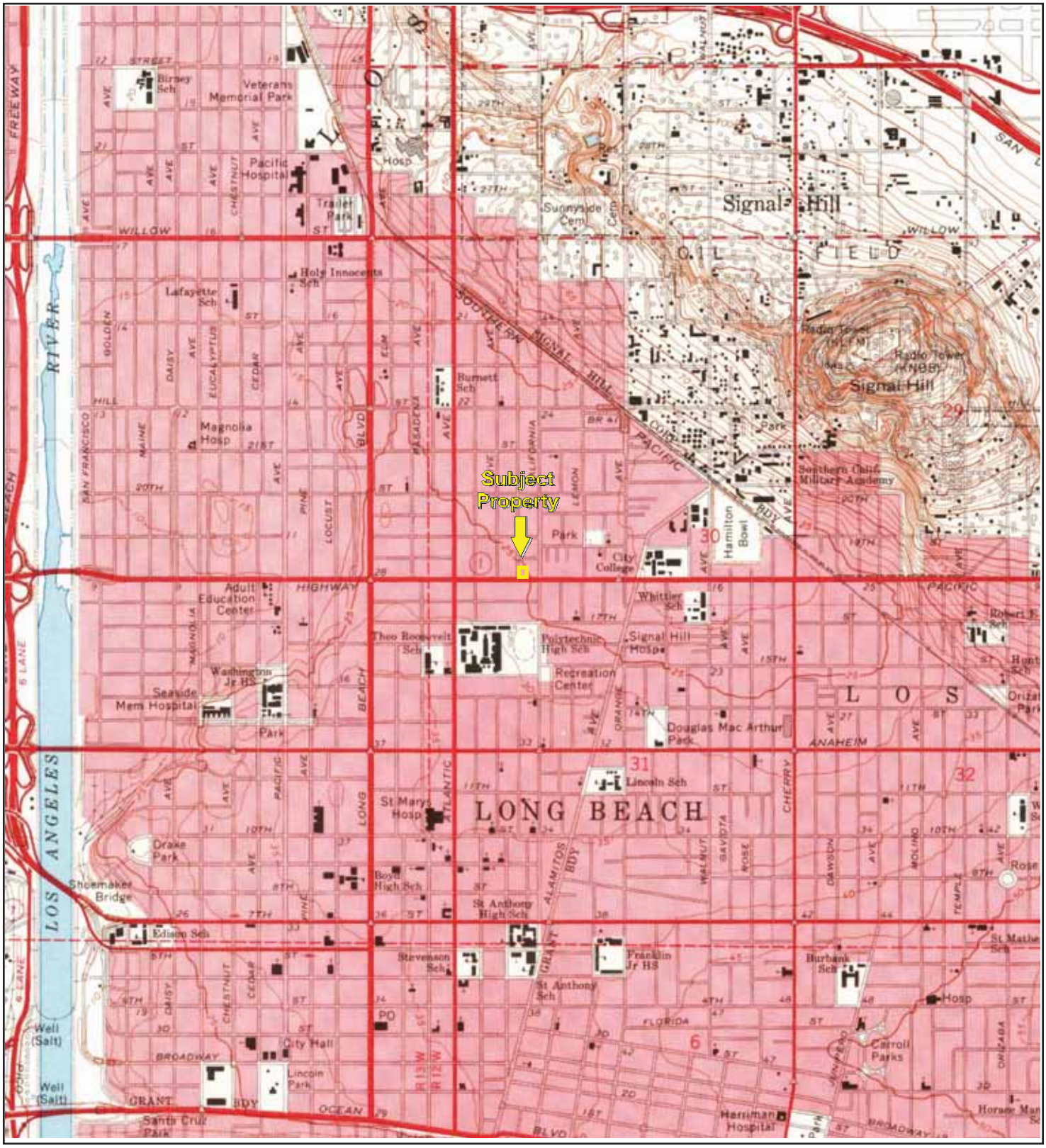

TP, Long Beach, 1964, 7.5-minute

0 Miles 0.25 0.5 1 1.5

N

Key: Subject Property

APPENDIX B: Topographic Maps

Project No. 18-232543.1

PARTNER

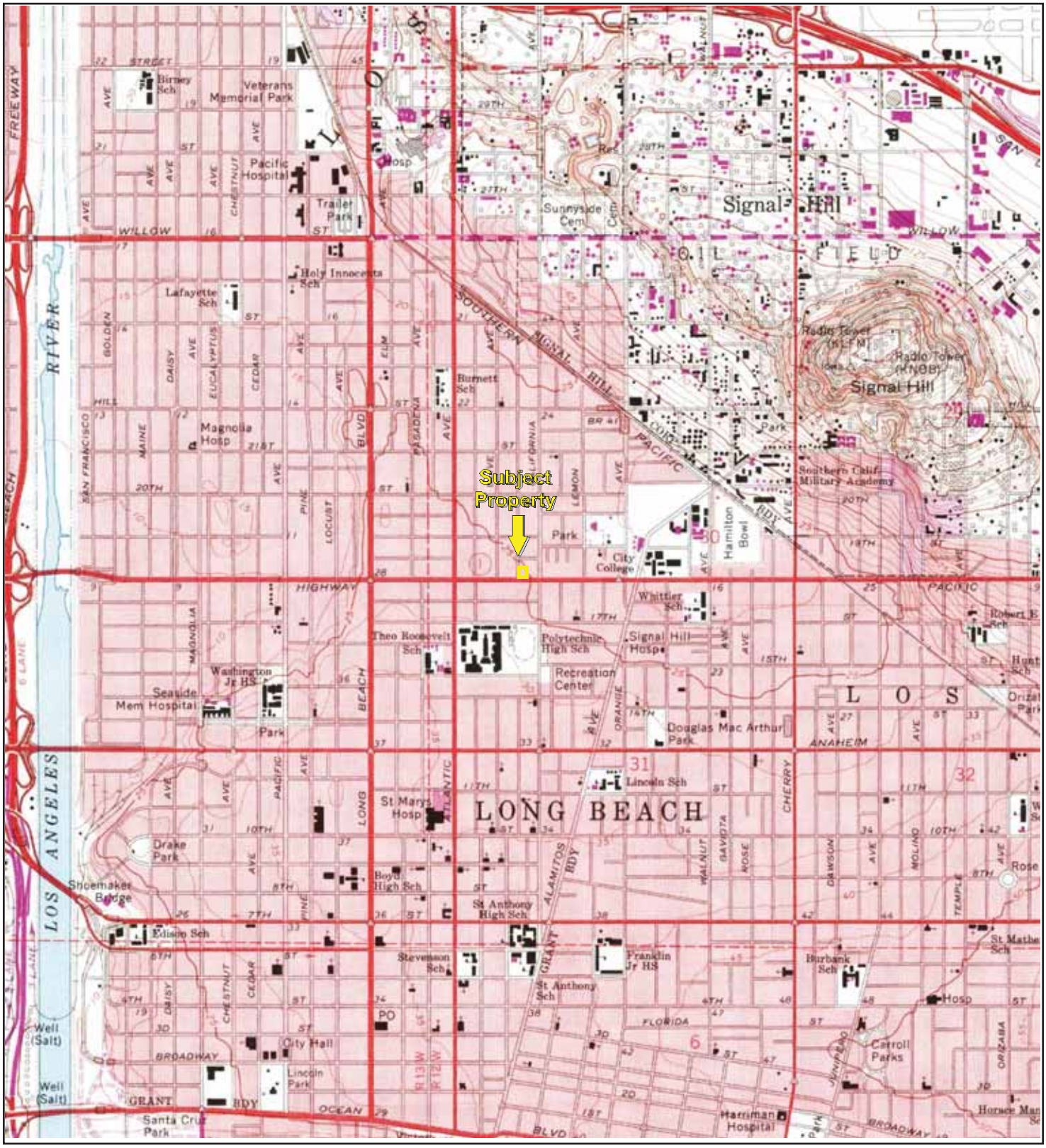

TP, Long Beach, 1972, 7.5-minute

0 Miles 0.25 0.5 1 1.5

N

Key: Subject Property

APPENDIX B: Topographic Maps

Project No. 18-232543.1

PARTNER

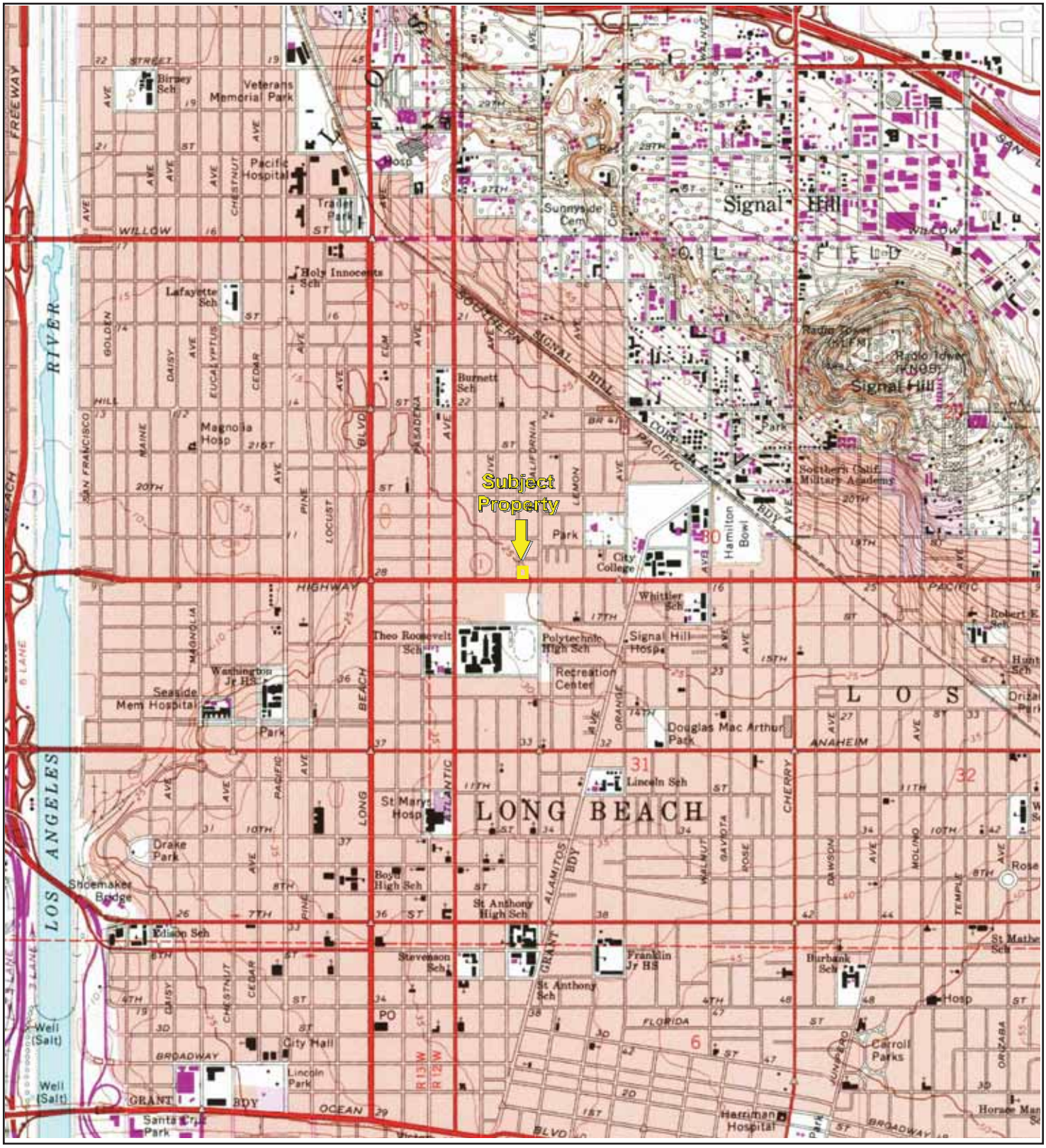

TP, Long Beach, 1981, 7.5-minute

0 Miles 0.25 0.5 1 1.5

N

Key: Subject Property

APPENDIX B: Topographic Maps

Project No. 18-232543.1

PARTNER

OFFICIAL INSPECTION REPORT

CITY OF LONG BEACH
FIRE DEPARTMENT
BUREAU OF FIRE PREVENTION
3205 Lakewood Boulevard, Long Beach, CA 90808
Telephone: (562) 570-2560 Fax: (562) 570-2566

Website: www.longbeachcupa.org

Owner/Operator **ARTURO PEREZ**	Inspection Date **03/22/2018**		Time In **N/A**	Service Code **075**
DBA **ARTURO'S AUTO BODY**	Facility Telephone **(562) 314-9536**	Permit License # **HC00005160**	EHS Name **BRIAN ERDMAN**	EHS # **EE0000089**
Site Address **901 E PACIFIC COAST HWY**	P.E. **3101**	Purpose of Inspection **CUPA REINSPECTION**	Re-Inspection Date (on or after) **N/A**	

During an inspection of the premises at the above address, the following violation (s) were noted which require correction within the time indicated :

COS = Corrected On Site

OBSERVATIONS AND CORRECTIVE ACTIONS

Measured Observations

Item/Location	Measurement	Comments
Waste oil / Rear, inside shop	55.00 Gallons	
Waste Paint / Inside Shop next to spray booth	35.00 Gallons	

Overall Inspection Comments

On site to conduct a follow-up hazardous materials business emergency plan inspection.

Met with the owner Mr. Arturo Perez. The facility has a 55 gallon drum of waste oil and a 35 gallon drum of waste paint.

The HMBEP was completed and submitted in CERS. THe HMBEP was accepted.

Violation 31C334 was corrected.

Signatures

SIGNING FOR RECEIPT OF THE ABOVE NOTICE IS NOT AN ADMISSION OF THE FACTS OF THE VIOLATIONS SET FORTH THEREIN.

Received By:
Title:

N/A
Re-inspection Date
(on or after date)

EH Representative: **BRIAN ERDMAN**
Phone: **(562) 570-2581**
Email:

A re-inspection fee may be charged when violations noted during an inspection are not corrected prior to the re-inspection date. A re-inspection will occur on or after: N/A

***Fee is subject to change**

LONG BEACH FIRE DEPARTMENT

CUPA Fire Inspection Report

1 of 2

BIR 3492

CASE # FIRE _____

Bureau of Fire Prevention • 3205 Lakewood Blvd • Long Beach, California 90808 • (562) 570-2560 • Fax (562) 570-2566

Business Name	Contact	Title	CERS / HC #
Arturo's Auto Body	Arturo Perez	Owner	NEW

Business Address	City	State	Zip Code	Phone	Last BEP Date	FRG
901 E. Pacific Coast Hwy	Long Beach	CA	90806	(562) 314-9536		1

Hazardous Materials Business Emergency Plan

cers.calepa.ca.gov

- Facility access for inspection granted HSC 25508(a) (Y) N
- Minor Violation as defined in California Health & Safety Code (CHSC) 25404 (c) (3)
- Class II Violation as defined in California Code of Regulations (CCR), Title 22, 66260.10
- Class I Violation as defined in California Code of Regulations (CCR), Title 22, 66260.10 and California Health & Safety Code (CHSC) 25110.8.5

MINOR	CLASS II	CLASS I	CORRECTED	
☐	☒	☐	3/20/18	1. Failure to establish/implement a Business Emergency Plan. HSC 25503.5
☐	☐	☐		2. Chemical inventory is incomplete or needs to be updated. HSC 25504
☐	☐	☐		3. Failure to submit a Business Emergency Plan to the Long Beach Fire Department. HSC 25505
☐	☐	☐		4. Failure to review and update the Business Emergency Plan. HSC 25505(c)
☐	☐	☐		5. Emergency Response Plan inadequate and/or does not include adequate notification, mitigation and abatement procedures. HSC 25504
☐	☐	☐		6. Employee training program is inadequate. HSC 25504
☐	☐	☐		7. Business Owner/Operator Identification page is incomplete or needs to be updated. HSC 25509
☐	☐	☐		8. Failure to provide name, title, and 24-hour phone number of emergency contact(s). HSC 25509(a)
☐	☐	☐		9. Site Map is incomplete or insufficient. HSC 25509(a)
☐	☐	☐		10. Failure to report a release or threatened release. HSC 25507

ADDITIONAL VIOLATIONS/COMMENTS — ☒ = VIOLATION TO BE CORRECTED

1. OBSERVATION: FACILITY HAS NOT ESTABLISHED A HAZARDOUS MATERIALS BUSINESS EMERGENCY PLAN (HMBEP). FACILITY HANDLES HAZARDOUS MATERIALS IN REPORTABLE QUANTITIES ONSITE. OBSERVED ONE - 55 GALLON DRUM OF USED OIL.

CORRECTIVE ACTION: WITHIN 30 DAYS, LOG ON TO THE CALIF. ENVIRONMENTAL REPORTING SYSTEM (CERS) AND SUBMIT A COMPLETE (HMBEP) AS REQUIRED FOR THE →

A re-inspection fee of $_____ is being assessed for non-compliance with violations

A re-inspection fee of $_____ is being assessed for non-compliance with violations

The scheduled re-inspection date is not an expressed or implied permit to allow the continuation of any unsafe condition or code violation. Orders and reports shall be complied with by the owner/ responsible party, correct all violations prior to the re-inspection date. Any code violations shall be corrected upon receipt of this Inspection Notice. Non-compliance by the re-inspection date is a misdemeanor and may result in a referral to City Prosecutor. California Health & Safety Code § 25514 and 25514.3

RECEIVED BY:	NO RP AVAILABLE ☐	PRINT NAME: Arturo Perez	TITLE: Owner	DATE: 12/20/17
RECEIVED BY:	NO RP AVAILABLE ☐	PRINT NAME:	TITLE:	DATE:
RECEIVED BY:	NO RP AVAILABLE ☐	PRINT NAME:	TITLE:	DATE:

INITIAL INSPECTION CONDUCTED	FIRST RE-INSPECTION ON OR AFTER	SECOND RE-INSPECTION ON OR AFTER
DATE: 12/20/17 BY: S Sanos DID #: 71840	DATE: 1/20/18	DATE:
FIRST RE-INSPECTION CONDUCTED DATE: BY: DID #:	SECOND RE-INSPECTION CONDUCTED DATE: BY: DID #:	

REFERRED TO FP DATE:	☐ ABATED / IN COMPLIANCE ☐ NO VIOLATIONS OBSERVED DATE: BY: DID #:	INSPECTOR: Steven Sanos Contact: (562) 570-2889

WHITE - FIRE PREVENTION GREEN - FINAL NOTICE CANARY - THIRD NOTICE PINK - SECOND NOTICE GOLDENROD - FIRST NOTICE

LONG BEACH FIRE DEPARTMENT

Fire Inspection Report
FIR # 3492

2 of 2

Bureau of Fire Prevention • 3205 Lakewood Blvd • Long Beach, California 90808 • (562) 570-2560 • Fax (562) 570-2566

Business Name: ARTURO'S AUTO BODY	Contact: ARTURO PONCE
Business Address: 901 E. PACIFIC COAST HWY. LONG BEACH, CA 90806	

ADDITIONAL VIOLATIONS/COMMENTS	☑ = VIOLATION TO BE CORRECTED
DATE	
	STORAGE / HANDLING OF HAZARDOUS MATERIALS IN REPORTABLE QUANTITIES.
	* CERS INFORMATION WAS PROVIDED TO THE FACILITY AT TIME OF INSPECTION.
	* FACILITY HAS APPLIED FOR A BUSINESS LICENSE, BUT DOES NOT HAVE A VALID CERTIFIED UNIFIED PROGRAM AGENCY PERMIT (CUPA). FACILITY HAS BEEN IN OPERATION SINCE AUGUST OF 2017.
	* BE ADVISED: CONTACT THE CITY OF LONG BEACH HEALTH DEPT. CERTIFIED UNIFIED PROGRAM AGENCY (CUPA) TO CONDUCT A HAZARDOUS WASTE INSPECTION.
	* APPLY FOR A CALIF. ~~ENVIRONMENTAL~~ ENVIRONMENTAL PROTECTION AGENCY PERMANENT ID NUMBER FOR THE GENERATION OF HAZARDOUS WASTE. (EPA APPLICATION WAS PROVIDED TO FACILITY AT TIME OF INSPECTION).
	*
	A re-inspection fee of $_____ is being assessed on _____ for non-compliance with violations.
	A re-inspection fee of $_____ is being assessed on _____ for non-compliance with violations.

The scheduled re-inspection date is not an expressed or implied permit to allow the continuation of any unsafe condition or code violation. Orders and reports shall be complied with by the owner responsible party, correct all violations prior to the re-inspection date. CFC 109.2 Any code violations shall be corrected upon receipt of this Inspection Notice. Non-compliance by the re-inspection date is a misdemeanor and may result in a referral to City Prosecutor. CFC 109.3

RECEIVED BY:	NO RP AVAILABLE ☐	PRINT NAME: Arturo Ponce	TITLE: Owner	DATE: 12/20/17
RECEIVED BY:	NO RP AVAILABLE ☐	PRINT NAME:	TITLE:	DATE:
RECEIVED BY:	NO RP AVAILABLE ☐	PRINT NAME:	TITLE:	DATE:
RECEIVED BY:	NO RP AVAILABLE ☐	PRINT NAME:	TITLE:	DATE:

INITIAL INSPECTION CONDUCTED	FIRST RE-INSPECTION ON OR AFTER	SECOND RE-INSPECTION ON OR AFTER	THIRD RE-INSPECTION ON OR AFTER
DATE: 12/20/17 BY: S. SANTOS DID #: 71870	1/20/18		

FIRST RE-INSPECTION CONDUCTED	SECOND RE-INSPECTION CONDUCTED
DATE: BY: DID #:	DATE: BY: DID #:
THIRD RE-INSPECTION CONDUCTED	**REFERRED TO FIRE PREVENTION**
DATE: BY: DID #:	DATE: BY: DID #:

☐ ABATED / IN COMPLIANCE ☐ NO VIOLATIONS OBSERVED

DATE: BY: DID #:

INSPECTOR: STEVEN SANTOS
Phone: (562) 570 - 2887
Email: Steven.Santos@longbeach.gov

5/17

LONG BEACH FIRE DEPARTMENT

Fire Inspection Report 1 of 2 FIR 37556

CASE # FIRE

Bureau of Fire Prevention • 3205 Lakewood Blvd • Long Beach, California 90808 • (562) 570-2560 • Fax (562) 570-2566

Business Name	☒ Owner ☐ Tenant ☐ Manager ☐ Property Manager	Phone	Occ. Class	Number of Bldg's & Units
Arturo's Auto Body	Arturo Perez	(562) 314-9536		
Business Address	**Address**	**City / State / Zip Code**	**Occ. Load**	
901 E. Pacific Coast Hwy		Long Beach / CA / 90806		

DATE CORRECTED		ACCESS / EXITING
☐		1. Exit doors shall be openable from the inside by single motion, no key or special knowledge required. CFC 1008.1.9
☐		2. Doors with required **PANIC HARDWARE** shall have no other **LOCKING DEVICES.** Including gates or other doors leading to a public way. CFC 1008.1.10
☐		3. Remove storage and obstructions from exits, aisles, corridors and stairways. CFC 315.3.2
☐		4. Fire doors shall not be obstructed, altered, removed, or propped open with doorstops. CFC 703.2
☐		5. Maintain lighted exit signs and exit pathway lighting. CFC 1030.1
☐		6. Provide a KNOX type key box for fire department access. Three sets of keys required where possible. CFC 506.1
		FIRE EXTINGUISHING SYSTEMS
☐		7. Fire Protection systems shall be maintained in an operative condition at all times and shall be replaced or repaired where defective. CCR T19 1.14 & 3.24
☐		8. **RE-CERTIFY** Fixed Fire Suppression Systems Semi Annually (Dry / Wet Chemical, Halon, CO_2 (6 months) CFC 904.11.6 CERT DATE 12-2-17
☐		9. **RE-CERTIFY** Fire Sprinkler and Standpipe Systems. (5-year) CCR T19 904(a)(1) CERT DATE
		FIRE ALARM SYSTEMS
☐		10. Fire Alarm Systems shall be operational at all times. CCR T19 1.14 & 3.24
☐		11. **RE-CERTIFY** Fire Alarm Systems annually . (1-year) CFC 901.6 CERT DATE
		FIRE EXTINGUISHERS
☐		12. **RE-CERTIFY** Fire Extinguishers annually. (1-year) CCR T19 575.1 CERT DATE 8-9-17
☐		13. General Business – Provide at least one 2A-10:BC or larger extinguisher within 75 feet of travel and on every floor. CFC 906
		SIGNAGE
☐		14. 704 M placarding is required. (See back for an example). CFC 5003.5
☐		15. Address numbers (4 in min. ht.) shall be plainly visible. CFC 505.1
☐		16. Post sign stating: "THIS DOOR TO REMAIN UNLOCKED WHEN BUILDING IS OCCUPIED." CFC 1008.1.9.3

DATE CORRECTED		
☐		17. Post Occupant Load signs in assembly occupancies without fixed seating. CFC 1004.3
☐		18. Post "NO SMOKING" signs as required. CFC 310.3
		ELECTRICAL AND HEATING EQUIPMENT
☐		19. Extension cords shall not be used as a substitute for permanent wiring. CFC 605.5
☐		20. Power taps / surge protectors shall be connected directly to an outlet. CFC 605.4.2
☐		21. Maintain 30 inches in width, 36 inches in depth and 78 inches in height to electrical panels. CFC 605.3
		HOUSEKEEPING (& STORAGE)
☐		22. Remove combustibles stored in boiler, mechanical or electrical equipment rooms. CFC 315.3.3
☐		23. Reduce storage height to at least 24 inches below ceilings or 18 inches below sprinklers. CFC 315.3.1
☐		24. Dumpsters shall not be placed within 5 feet of openings or under combustible roof eaves, unless protected by fire sprinklers. CFC 304.3.3
☐		25. Poke-through construction: repair required fire doors, firewalls or ceilings. CFC 703.1
		FLAMMABLE & COMBUSTIBLE LIQUIDS
☐		26. Quantities exceeded, see back for maximum allowable quantity table.
☐		27. Flammable or combustible liquids shall not be stored in or near exit ways, stairways, or basements. CFC 5704.3.3.3 & 6103.2.1.1
☐		28. Flammable or combustible liquids for use, over 10 gallons, shall be stored in approved flammable liquid storage cabinets. CFC 5704.3.4.4
		PLANS / PERMITS
☒		29. Plans are required for installation, alterations, or repairs of building systems or fire protection systems. **SEE EXPLANATION BELOW:** CFC 105.4
☒		30. Annual fire permits are required. CFC 105.6 and LBMC 18.48.160
		COMPRESSED GASES (& LPG)
☐		31. Secure compressed gas cylinders to prevent cylinders from falling or being knocked over. CFC 5303.5.3
☐		32. LP-Gas shall not be located near exits or stairs. CFC 6109.4
☐		33. Per Long Beach Municipal Code: No LP Gas is allowed in any occupancy. LBMC 18.48.730

ADDITIONAL VIOLATIONS/COMMENTS — ☑ = VIOLATION TO BE CORRECTED

29. OBSERVATION: FACILITY DOES NOT HAVE A FIRE PERMIT FOR THEIR SPRAY BOOTH. PER JUAN PEREZ, THEY ARE ~~[illegible]~~ GOING TO REPAIR THEIR SPRAY BOOTH.

CORRECTIVE ACTION: SUBMIT PLANS TO THE CITY OF LONG BEACH CITY HALL FOR THE REPAIRS TO BE PERFORMED TO YOUR SPRAY BOOTH. ~~BE ADVISED CONTRACTORS~~ ~~REPAIRS~~ REPAIRS TO FIRE PROTECTION SYSTEMS MUST BE APPROVED BY THE CITY OF LB FIRE DEPT BEFORE REPAIRS CAN BEGIN. →

A re-inspection fee of $_____ is being assessed on _____ for non-compliance with violations.

A re-inspection fee of $_____ is being assessed on _____ for non-compliance with violations.

The scheduled re-inspection date is not an expressed or implied permit to allow the continuation of any unsafe condition or code violation. Orders and reports shall be complied with by the owner/ responsible party, correct all violations prior to the re-inspection date. CFC 109.2 Any code violations shall be corrected upon receipt of this Inspection Notice. Non-compliance by the re-inspection date is a misdemeanor and may result in a referral to City Prosecutor. CFC 109.3

RECEIVED BY		PRINT NAME	TITLE	DATE
[signature]	NO RP AVAILABLE ☐	Arturo Perez	owner	12/20/17
RECEIVED BY:	NO RP AVAILABLE ☐	PRINT NAME:	TITLE:	DATE:
RECEIVED BY:	NO RP AVAILABLE ☐	PRINT NAME:	TITLE:	DATE:
RECEIVED BY	NO RP AVAILABLE ☐	PRINT NAME:	TITLE:	DATE:

INITIAL INSPECTION CONDUCTED	FIRST RE-INSPECTION ON OR AFTER	SECOND RE-INSPECTION ON OR AFTER	THIRD RE-INSPECTION ON OR AFTER
DATE: 12/20/17 BY: S. Santos DID #: 7184	1/20/18		

FIRST RE-INSPECTION CONDUCTED	SECOND RE-INSPECTION CONDUCTED
DATE: BY: DID #:	DATE: BY: DID #:
THIRD RE-INSPECTION CONDUCTED	**REFERRED TO FIRE PREVENTION**
DATE: BY: DID #:	DATE: BY: DID #:

☐ ABATED / IN COMPLIANCE ☐ NO VIOLATIONS OBSERVED

DATE: BY: DID #:

INSPECTOR: STEVEN SANTOS

Contact: (562) 570 - 2589

FR 202 (12/14)

FIRE PREVENTION COPY

LONG BEACH FIRE DEPARTMENT

Fire Inspection Report
FIR # 37556

2 of 2

Bureau of Fire Prevention • 3205 Lakewood Blvd • Long Beach, California 90808 • (562) 570-2560 • Fax (562) 570-2566

Business Name: Arturo's Auto Body
Contact: Arturo Perez
Business Address: 901 E. Pacific Coast Highway

ADDITIONAL VIOLATIONS/COMMENTS	☑ = VIOLATION TO BE CORRECTED
DATE	
	30. OBSERVATION: FACILITY DOES NOT HAVE A VALID FIRE PERMIT. FACILITY CONDUCTS AUTOBODY REPAIR WITH A SPRAY BOOTH ON-SITE. FP-10
	* FP-13
	CORRECTIVE ACTION: AN INVOICE WILL BE SENT TO YOUR FACILITY. PAY ALL APPLICABLE FEES DUE.
	SUBMIT REQUIRED INFORMATION TO THE CERTIFIED UNIFIED PROGRAM AGENCY VIA THE CALIF. ENVIRONMENTAL REPORTING SYSTEM (CUPA).
	* CERS INFO PROVIDED TO FACILITY AT TIME OF INSPECTION.
	BE ADVISED: *SPRAY PAINTING IS SHOULD NOT BE CONDUCTED OUTSIDE YOUR FACILITY. FACILITY IS ADVISED TO STOP ACTIVITY & CONDUCT OPERATIONS PER PERMITTED ACTIVITY.
	* CONTACT AQMD (AIR QUALITY MANAGEMENT DISTRICT) FOR OTHER PERMIT REQUIREMENTS.
	A re-inspection fee of $_____ is being assessed on _____ for non-compliance with violations.
	A re-inspection fee of $_____ is being assessed on _____ for non-compliance with violations.

The scheduled re-inspection date is not an expressed or implied permit to allow the continuation of any unsafe condition or code violation. Orders and reports shall be complied with by the owner responsible party, correct all violations prior to the re-inspection date. CFC 109.2 Any code violations shall be corrected upon receipt of this Inspection Notice. Non-compliance by the re-inspection date is a misdemeanor and may result in a referral to City Prosecutor. CFC 109.3

RECEIVED BY		PRINT NAME	TITLE	DATE
[signature]	NO RP AVAILABLE ☐	Arturo Perez	Owner	12/20/17
	NO RP AVAILABLE ☐			
	NO RP AVAILABLE ☐			
	NO RP AVAILABLE ☐			

INITIAL INSPECTION CONDUCTED	FIRST RE-INSPECTION ON OR AFTER	SECOND RE-INSPECTION ON OR AFTER	THIRD RE-INSPECTION ON OR AFTER
DATE: 12/20/17 BY: S. Santos DID #: 71845	1/20/2018		

FIRST RE-INSPECTION CONDUCTED	SECOND RE-INSPECTION CONDUCTED
DATE: BY: DID #:	DATE: BY: DID #:
THIRD RE-INSPECTION CONDUCTED	**REFERRED TO FIRE PREVENTION**
DATE: BY: DID #:	DATE: BY: DID #:

☐ ABATED / IN COMPLIANCE ☐ NO VIOLATIONS OBSERVED

DATE: BY: DID #:

INSPECTOR: Steven Santos
Phone: (562) 570 - 2589
Email: steven.santos @longbeach.gov

5/17

LONG BEACH FIRE DEPARTMENT

CUPA Fire Inspection Report BIR 2722

CASE # FIRE _____

Bureau of Fire Prevention • 3205 Lakewood Blvd • Long Beach, California 90808 • (562) 570-2560 • Fax (562) 570-2566

Business Name	Contact	Title	CERS / HC #
XTREAM AUTO BODY	ROSA GARCIA	OWNER	PENDING

Business Address	City	State	Zip Code	Phone	Last BEP Date	FRG
901 E PCH	LONG BEACH	CA	90806	842 5832	PENDING	1

Hazardous Materials Business Emergency Plan

cers.calepa.ca.gov

EC

- Facility access for inspection granted HSC 25508(a) ☑ Y N
- Minor Violation as defined in California Health & Safety Code (CHSC) 25404 (c) (3)
- Class II Violation as defined in California Code of Regulations (CCR), Title 22, 66260.10
- Class I Violation as defined in California Code of Regulations (CCR), Title 22, 66260.10 and California Health & Safety Code (CHSC) 25110.8.5

MINOR	CLASS II	CLASS I	CORRECTED	
☐	☑	☐		1. Failure to establish/implement a Business Emergency Plan. HSC 25503.5
☐	☐	☐		2. Chemical inventory is incomplete or needs to be updated. HSC 25504
☐	☐	☐		3. Failure to submit a Business Emergency Plan to the Long Beach Fire Department. HSC 25505
☐	☐	☐		4. Failure to review and update the Business Emergency Plan. HSC 25505(c)
☐	☐	☐		5. Emergency Response Plan inadequate and/or does not include adequate notification, mitigation and abatement procedures. HSC 25504
☐	☑	☐		6. Employee training program is inadequate. HSC 25504
☐	☐	☐		7. Business Owner/Operator Identification page is incomplete or needs to be updated. HSC 25509
☐	☐	☐		8. Failure to provide name, title, and 24-hour phone number of emergency contact(s). HSC 25509(a)
☐	☐	☐		9. Site Map is incomplete or insufficient. HSC 25509(a)
☐	☐	☐		10. Failure to report a release or threatened release. HSC 25507

ADDITIONAL VIOLATIONS/COMMENTS — ☑ = VIOLATION TO BE CORRECTED

☐	☑	☐		FACILITY NEEDS TO PROVIDE COPY OF CUPA / FIRE
☐	☐	☐		PERMITS FOR THIS SITE
☐	☑	☐		FACILITY NEEDS TO PROVIDE A VALID HAZ. MAT BUSINESS
☐	☐	☐		PLAN (HMBP) UPON REQUEST. NO HMBP PROVIDED
☐	☐	☐		DURING INSPECTION
☐	☑	☐		PROVIDE EMPLOYEE TRG PROGRAM INFORMATION
☐	☐	☐		
☐	☐	☐		
☐	☐	☐		
☐	☐	☐		A re-inspection fee of $_____ is being assessed for non-compliance with violations
☐	☐	☐		A re-inspection fee of $_____ is being assessed for non-compliance with violations

The scheduled re-inspection date is not an expressed or implied permit to allow the continuation of any unsafe condition or code violation. Orders and reports shall be complied with by the owner responsible party, correct all violations prior to the re-inspection date. Any code violations shall be corrected upon receipt of this Inspection Notice. Non-compliance by the re-inspection date is a misdemeanor and may result in a referral to City Prosecutor. California Health & Safety Code § 25514 and 25514.3.

RECEIVED BY:	NO RP AVAILABLE ☐	PRINT NAME: Manager	TITLE: Manager	DATE: 9-8-16
RECEIVED BY:	NO RP AVAILABLE ☐	PRINT NAME:	TITLE:	DATE:
RECEIVED BY:	NO RP AVAILABLE ☐	PRINT NAME:	TITLE:	DATE:

INITIAL INSPECTION CONDUCTED	FIRST RE-INSPECTION ON OR AFTER	SECOND RE-INSPECTION ON OR AFTER
DATE: 9/8/16 BY: MORALES DID #: 71387	DATE: 10/8/16	DATE:
FIRST RE-INSPECTION CONDUCTED DATE: BY: DID #:	SECOND RE-INSPECTION CONDUCTED DATE: BY: DID #:	

REFERRED TO FP DATE:

☑ ABATED / IN COMPLIANCE ☐ NO VIOLATIONS OBSERVED

DATE: 10/12/16 BY: MORALES DID #: 71387

INSPECTOR: MORALES

Contact: (562) 570-2581

WHITE - FIRE PREVENTION GREEN - FINAL NOTICE CANARY - THIRD NOTICE PINK - SECOND NOTICE GOLDENROD - FIRST NOTICE

FIRE 202299

CITY OF LONG BEACH
UNIFIED PROGRAM AGENCY
c/o **LONG BEACH FIRE DEPARTMENT**
3205 Lakewood Blvd
Long Beach, CA 90808

Phone (562) 570-2581 or (562) 570-2588
Fax (562) 570-2566
Inspector MORALES
Date 9/20/13
Routine ✓ Reinspection ____
Consult ____ Other ____
HC 4243 FRG 1

Business Name: XTREAM AUTO BODY PAINT Phone: 562/842-5832
Address: 901 E PCH, LONG BEACH CA 90806

Hazardous Materials Business Emergency Plan
WWW.LONGBEACHCUPA.ORG

On the above date an inspection of your business/facility was conducted in order to determine compliance with the California Health and Safety Code (HSC) Chapter 6.95; Title 19 of the California Code of Regulations: and the City of Long Beach Municipal Code. Violations determined from this inspection are noted below:

Violation classification: M= minor; II = Class II; I = Class I

___ Failure to establish/implement a Business Emergency Plan. [HSC 25503.5]
___ Chemical inventory is incomplete or needs to be updated. [HSC 25504]
___ Failure to submit a Business Emergency Plan to the Long Beach Fire Dept. [HSC 25505]
___ Failure to review and update the Business Emergency Plan. [HSC 25505(c)]
___ Emergency Response Plan inadequate and/or does not include adequate notification,mitigation and abatement procedures. [HSC 25504]
___ Employee training program is inadequate. [HSC 25504]
___ Business Owner/Operator Identification page is incomplete or needs to be updated. [HSC 25509]
___ Failure to provide name, title, and 24-hour phone number of emergency contacts(s). [HSC 25509(a)]
___ Site Map is incomplete or insufficient. [HSC 25509(a)]
___ Failure to report a release or threatened release. [HSC 25507]
___ Other (See comments)
✓ No violations found at this time. No corrective actions required.
✓ Facility access for inspection granted [HSC 25508(a)]

___ Corrections are required and documentation must be returned to this office within _____ days.
___ **All previous violations outstanding. No progress.**
If all violations are not corrected and an additional inspection is necessary, a reinspection fee will be charged.

___ **FINAL NOTICE. ALL VIOLATIONS MUST BE CORRECTED IMMEDIATELY. FAILURE TO COMPLY WILL RESULT IN A REFERRAL TO THE CITY PROSECUTOR'S OFFICE FOR FURTHER ACTION.**

Comments: NO VIOLATIONS FOUND @ TIME OF INSPECTION

www.longbeachcupa.org

Facility Signature _____ Title manager Date 9-20-13

Facility Rep. Print Name Juan PEREZ Next Inspection _____

Rev 04/2013 White Original - Fire Yellow Copy - Facility

CITY OF LONG BEACH
UNIFIED PROGRAM AGENCY
c/o **LONG BEACH FIRE DEPARTMENT**
3205 Lakewood Blvd
Long Beach, CA 90808

Phone (562) 570-2581 or (562) 570-2588
Fax (562) 570-2566
Inspector MORALES
Date 12/3/10
Routine ✓ Reinspection ✓
Consult____ Other____
HC 4243 FRG 1

Business Name: XTREAM AUTO BODY Phone: 562/842-5832
Address: 901 E PCH, LONG BEACH CA 90805

Hazardous Materials Business Emergency Plan / HMMP/ Hazardous Materials Disclosures/ Consolidated Contingency Plan Inspection Report

On the above date an inspection of your business/facility was conducted in order to determine compliance with the California Health and Safety Code (HSC) Chapter 6.95; Title 19 of the California Code of Regulations: and the City of Long Beach Municipal Code. Violations determined from this inspection are noted below:

___ Failure to establish/implement a Business Emergency Plan. [HSC 25503.5]
___ Chemical inventory is incomplete or needs to be updated. [HSC 25504]
✓ Failure to submit a Business Emergency Plan to the Long Beach Fire Dept. [HSC 25505]
___ Failure to review and update the Business Emergency Plan. [HSC 25505(c)]
___ Emergency Response Plan inadequate and/or does not include adequate notification,mitigation and abatement procedures. [HSC 25504]
___ Employee training program is inadequate. [HSC 25504]
___ Business Owner/Operator Identification page is incomplete or needs to be updated. [HSC 25509]
___ Failure to provide name, title, and 24-hour phone number of emergency contacts(s). [HSC 25509(a)]
___ Site Map is incomplete or insufficient. [HSC 25509(a)]
___ Failure to report a release or threatened release. [HSC 25507]
___ Other (See comments)
___ No violations found at this time. No corrective actions required.
___ Facility access for inspection granted [HSC 25508(a)]
___ Underground Storage Tank Section of Business Emergency Plan completed. [HSC 25505(c) and 23 CCR 2711]

☐ All violations must be corrected. A reinspection will be conducted on or about _____.
☒ Corrections are required and documentation must be returned to this office within 7 days.

If all violations are not corrected and an additional inspection is necessary, a $307 fee will be charged.

☐ **FINAL NOTICE. ALL VIOLATIONS MUST BE CORRECTED IMMEDIATELY. FAILURE TO COMPLY WILL RESULT IN A REFERRAL TO THE CITY PROSECUTOR'S OFFICE FOR FURTHER ACTION.**

Comments: SEND COPY OF HAZMAT BUSINESS EMERGENCY PLAN TO THE LB. FIRE DEPT.

Facility Signature [signature] Title manager Date 12/3/10

Next Inspection _____

Rev 01/2010 White Original - Fire White Copy - Facility Yellow - Inspector

CITY OF LONG BEACH
UNIFIED PROGRAM AGENCY
c/o **LONG BEACH FIRE DEPARTMENT**
3205 Lakewood Blvd
Long Beach, CA 90808

Phone (562) 570-2581 or (562) 570-2588
Fax (562) 570-2566
Inspector MORALES
Date 9/29/10
Routine ✓ Reinspection____
Consult____ Other____
HC 4243 FRG 1

Business Name: XTREAM AUTO BODY Phone: 562/842 5832
Address: 901 E PCH, LONG BEACH CA 90806

Hazardous Materials Business Emergency Plan / HMMP/ Hazardous Materials Disclosures/ Consolidated Contingency Plan Inspection Report

On the above date an inspection of your business/facility was conducted in order to determine compliance with the California Health and Safety Code (HSC) Chapter 6.95; Title 19 of the California Code of Regulations: and the City of Long Beach Municipal Code. Violations determined from this inspection are noted below:

___ Failure to establish/implement a Business Emergency Plan. [HSC 25503.5]
✓ Chemical inventory is incomplete or needs to be updated. [HSC 25504]
___ Failure to submit a Business Emergency Plan to the Long Beach Fire Dept. [HSC 25505]
___ Failure to review and update the Business Emergency Plan. [HSC 25505(c)]
✓ Emergency Response Plan inadequate and/or does not include adequate notification,mitigation and abatement procedures. [HSC 25504]
___ Employee training program is inadequate. [HSC 25504]
___ Business Owner/Operator Identification page is incomplete or needs to be updated. [HSC 25509]
___ Failure to provide name, title, and 24-hour phone number of emergency contacts(s). [HSC 25509(a)]
✓ Site Map is incomplete or insufficient. [HSC 25509(a)]
___ Failure to report a release or threatened release. [HSC 25507]
___ Other (See comments)
___ No violations found at this time. No corrective actions required.
___ Facility access for inspection granted [HSC 25508(a)]
___ Underground Storage Tank Section of Business Emergency Plan completed. [HSC 25505(c) and 23 CCR 2711]

☐ All violations must be corrected. A reinspection will be conducted on or about ____.
☑ Corrections are required and documentation must be returned to this office within 30 days.

If all violations are not corrected and an additional inspection is necessary, a $307 fee will be charged.

☐ **FINAL NOTICE. ALL VIOLATIONS MUST BE CORRECTED IMMEDIATELY. FAILURE TO COMPLY WILL RESULT IN A REFERRAL TO THE CITY PROSECUTOR'S OFFICE FOR FURTHER ACTION.**

Comments:
1. CHEMICAL INVENTORY IS INCOMPLETE
2. SITE MAP NOT ADEQUATE
3. EMERGENCY RESPONSE PLAN & PROCEDURES NOT ADEQUATE

Facility Signature Juan P. Title Juan P. Date 9-29-10

Next Inspection _____

Rev 01/2010 White Original - Fire White Copy - Facility Yellow - Inspector

BUSINESS EMERGENCY PLAN OFFICIAL INSPECTION REPORT

CITY OF LONG BEACH
FIRE DEPARTMENT
BUREAU OF FIRE PREVENTION
3205 Lakewood Boulevard, Long Beach, CA 90808
Telephone: (562) 570-2560 Fax: (562) 570-2566

Website: www.longbeachcupa.org

DBA	Type of Inspection		Inspection Date	Re-Inspection Date (on or after)
XTREAM AUTO BODY PAINT	**OUT OF BUSINESS (FACILITY REMAINS ON SITE)**		**12/20/2017**	**Next Routine Inspection**
Owner/Operator/PIC **ROSA GARCIA**	SIC Description **N/A**		EHS Name **STEVEN SANTOS**	Record ID **PR0015260**
Site Address **901 E PACIFIC COAST HWY**	Zip Code **90806-5625**	Facility Telephone No. **(562) 842-5832**	Business License No. **BU21015670**	Permit License **HC10004243**
Program Description **BUSINESS PLAN INVENTORY FRG1 (55-550 GAL)**	P/E **3101**	EPA ID **CAL000352682**	CERS ID **10614076**	

The following items, if applicable, have been inspected. This document constitutes a Summary of Violations and Notice to Comply if the Violation Degree column is marked: Minor, Class I, Class II. If a violation is corrected at the time of inspection, the Violation Degree column is marked: COS.
Reference: Titles 19 and 22 of the California Code of Regulations (CCR), Chapters 6.5, 6.67, and 6.95 of the Health and Safety Code (HSC) , and Title 8 of the Long Beach Municipal Code (LBMC).

	Violation Status	Summary	Violation Degree
No Violations Observed			

Measured Observations

No Measured Observations

Overall Inspection Comments

No violations of Business Emergency Plan laws/regulations were observed during the inspection.

XTREAM AUTO BODY PAINT IS NO LONGER THE BUSINESS OPERATING AT THIS ADDRESS. THERE IS A NEW BUSINESS ARTURO AUTO BODY ON-SITE.
XTREAM AUTO BODY PAINT PERMIT WILL BE OUT OF BUSINESS(OOB) FOR ENVISION RECORD.
AN INSPECTION WILL BE CONDUCTED FOR THE NEW OWNER.

Signatures

SIGNING FOR RECEIPT OF THE ABOVE NOTICE IS NOT AN ADMISSION OF THE FACTS OF THE VIOLATIONS SET FORTH THEREIN

OOB

Received By:
Title:

Next Routine Inspection
Reinspection Date
(on or after date)

Fire Inspector: **STEVEN SANTOS**
Phone: **(562) 570-2589**
Email: Steven.Santos@longbeach.gov

Department of Toxic Substances Control

Jared Blumenfeld
Secretary for Environmental Protection

Meredith Williams, Ph.D. , Acting Director
1001 "I" Street
P.O. Box 806
Sacramento , California 95812-0806

Gavin Newsom
Governor

EPA ID PROFILE

Map

ID Number:	CAD982410284	**Status:**	INACTIVE
Name:	LEO'S COMPLETE AUTO REPAIR INC	**Inactive Date:**	6/30/2003 12:00:00 AM
County:	LOS ANGELES	**Record Entered:**	6/17/1988 12:00:00 AM
NAICS:	811112	**Last Updated:**	9/14/2004 2:05:48 PM

	Name	Address	City	State	Zip Code	Phone
Location	LEO'S COMPLETE AUTO REPAIR INC	901 E PACIFIC COAST HWY	LONG BEACH	CA	908060000	
Mailing		901 E PACIFIC COAST HWY	LONG BEACH	CA	908065625	
Owner	LEOS COMPLETE AUTO REPAIR INC	901 E PACIFIC COAST HWY	LONG BEACH	CA	908065625	3105911377
Operator/Contact	RALPH KEARNS CEO	NAME CHG 12-14-94 FROM LEO'S	--	99	--	5625911377

Based Only Upon ID Number: **CAD982410284**

Calif. Manifests?	Non Calif. Manifests?	Transporter Registration?
Yes	N/A	N/A

California and Non California Manifest Tonnage Total and Waste Code by Year Matrix by Entity Type (if available) are on the next page

Calif. Manifest Counts and Total Tonnage

Top line represents Manifest Count and Bottom line represents Total Tonnage

Year	Generator	Trans. 1	Trans. 2	TSDF	ALT. TSDF
1993	1 0.23100	0 0.00000	0 0.00000	0 0.00000	0 0.00000
1994	6 0.81150	0 0.00000	0 0.00000	0 0.00000	0 0.00000
1995	4 0.04320	0 0.00000	0 0.00000	0 0.00000	0 0.00000
1996	5 0.88320	0 0.00000	0 0.00000	0 0.00000	0 0.00000
1997	2 0.63000	0 0.00000	0 0.00000	0 0.00000	0 0.00000
1999	2 0.44100	0 0.00000	0 0.00000	0 0.00000	0 0.00000
2000	1 0.21000	0 0.00000	0 0.00000	0 0.00000	0 0.00000
2001	2 0.39900	0 0.00000	0 0.00000	0 0.00000	0 0.00000
2002	1 0.18900	0 0.00000	0 0.00000	0 0.00000	0 0.00000

Non California Manifest Total Tonnage

No Records

Found

Waste Code Matrix					
California	**Generator**	**Trans. 1**	**Trans. 2**	**TSDF**	**Alt. TSDF**
RCRA	**Generator**	**Trans. 1**	**Trans. 2**	**TSDF**	**Alt. TSDF**

Waste Code Matrix as a spreadsheet

The Department of Toxics Substances Control (DTSC) takes every precaution to ensure the accuracy of data in the Hazardous Waste Tracking System (HWTS). However, because of the large number of manifests handled, inaccuracies in the submitted data, limitations of the manifest system and the technical limitations of the database, DTSC cannot guarantee that the data accurately reflect what was actually transported or produced.

Report Generation Date: *02/28/2019*

Department of Toxic Substances Control

Jared Blumenfeld
Secretary for Environmental Protection

Meredith Williams, Ph.D. , Acting Director
1001 "I" Street
P.O. Box 806
Sacramento , California 95812-0806

Gavin Newsom
Governor

EPA ID PROFILE

Map

ID Number:	CAL000171897	**Status:**	INACTIVE
Name:	EL TAPATIO BODY SHOP	**Inactive Date:**	6/30/2003 12:00:00 AM
County:	LOS ANGELES	**Record Entered:**	2/10/1998 12:00:00 AM
NAICS:	811121	**Last Updated:**	3/28/2005 3:01:00 PM

	Name	Address	City	State	Zip Code	Phone
Location	EL TAPATIO BODY SHOP	901 E PACIFIC COAST HWY	LONG BEACH	CA	908060000	
Mailing		901 E PACIFIC COAST HWY	LONG BEACH	CA	908060000	
Owner	JEROMIMO RAMIREZ&JOSE MARTINEZ	901 E PACIFIC COAST HWY	LONG BEACH	CA	908060000	5622188066
Operator/Contact	JEROMIMO RAMIREZ/PARTNER	901 E PACIFIC COAST HWY	LONG BEACH	CA	908060000	5622188066

Based Only Upon ID Number: **CAL000171897**

Calif. Manifests?	Non Calif. Manifests?	Transporter Registration?
Yes	N/A	N/A

California and Non California Manifest Tonnage Total and Waste Code by Year Matrix by Entity Type (if available) are on the next page

Calif. Manifest Counts and Total Tonnage

Top line represents Manifest Count and Bottom line represents Total Tonnage

Year	Generator	Trans. 1	Trans. 2	TSDF	ALT. TSDF
1999	1 0.05400	0 0.00000	0 0.00000	0 0.00000	0 0.00000
2000	1 0.05760	0 0.00000	0 0.00000	0 0.00000	0 0.00000
2001	2 0.10800	0 0.00000	0 0.00000	0 0.00000	0 0.00000
2002	1 0.13680	0 0.00000	0 0.00000	0 0.00000	0 0.00000
2003	1 0.07200	0 0.00000	0 0.00000	0 0.00000	0 0.00000

Non California Manifest Total Tonnage

No Records Found

Waste Code Matrix					
California	Generator	Trans. 1	Trans. 2	TSDF	Alt. TSDF

RCRA	Generator	Trans. 1	Trans. 2	TSDF	Alt. TSDF

Waste Code Matrix as a spreadsheet

The Department of Toxics Substances Control (DTSC) takes every precaution to ensure the accuracy of data in the Hazardous Waste Tracking System (HWTS). However, because of the large number of manifests handled, inaccuracies in the submitted data, limitations of the manifest system and the technical limitations of the database, DTSC cannot guarantee that the data accurately reflect what was actually transported or produced.

Report Generation Date: *02/28/2019*

Department of Toxic Substances Control

Jared Blumenfeld
Secretary for Environmental Protection

Meredith Williams, Ph.D. , Acting Director
1001 "I" Street
P.O. Box 806
Sacramento , California 95812-0806

Gavin Newsom
Governor

EPA ID PROFILE

Map

ID Number:	CAL000255077	**Status:**	INACTIVE
Name:	D'PAZ AUTOMOTIVE SVC	**Inactive Date:**	6/30/2015 12:00:00 AM
County:	LOS ANGELES	**Record Entered:**	7/3/2002 8:59:09 AM
NAICS:	811111	**Last Updated:**	1/27/2016 11:13:08 AM

	Name	Address	City	State	Zip Code	Phone
Location	D'PAZ AUTOMOTIVE SVC	901 E PACIFIC COAST HWY	LONG BEACH	CA	908060000	
Mailing		901 E PACIFIC COAST HWY	LONG BEACH	CA	908060000	
Owner	JULIO DE PAZ	901 E PACIFIC COAST HWY	LONG BEACH	CA	908060000	5625911377
Operator/Contact	JULIO DE PAZ	901 E PACIFIC COAST HWY	LONG BEACH	CA	908060000	5625911377

Based Only Upon ID Number: **CAL000255077**

Calif. Manifests?	Non Calif. Manifests?	Transporter Registration?
Yes	N/A	N/A

California and Non California Manifest Tonnage Total and Waste Code by Year Matrix by Entity Type (if available) are on the next page

Calif. Manifest Counts and Total Tonnage

Top line represents Manifest Count and Bottom line represents Total Tonnage

Year	Generator	Trans. 1	Trans. 2	TSDF	ALT. TSDF
2003	6 0.29720	0 0.00000	0 0.00000	0 0.00000	0 0.00000
2004	2 0.07650	0 0.00000	0 0.00000	0 0.00000	0 0.00000
2010	1 0.43700	0 0.00000	0 0.00000	0 0.00000	0 0.00000

Non California Manifest Total Tonnage

No Records Found

Waste Code Matrix					
California	Generator	Trans. 1	Trans. 2	TSDF	Alt. TSDF
RCRA	Generator	Trans. 1	Trans. 2	TSDF	Alt. TSDF

Waste Code Matrix as a spreadsheet

The Department of Toxics Substances Control (DTSC) takes every precaution to ensure the accuracy of data in the Hazardous Waste Tracking System (HWTS). However, because of the large number of manifests handled, inaccuracies in the submitted data, limitations of the manifest system and the technical limitations of the database, DTSC cannot guarantee that the data accurately reflect what was actually transported or produced.

Report Generation Date: *02/28/2019*

Department of Toxic Substances Control

Jared Blumenfeld
Secretary for Environmental Protection

Meredith Williams, Ph.D. , Acting Director
1001 "I" Street
P.O. Box 806
Sacramento , California 95812-0806

Gavin Newsom
Governor

EPA ID PROFILE

Map

ID Number: CAL000283448
Name: EL TAPATIO BODY SHOP & UPHOLSTRY
County: LOS ANGELES
NAICS: 811118

Status: INACTIVE
Inactive Date: 6/30/2006 10:14:52 AM
Record Entered: 6/28/2004 8:49:53 AM
Last Updated: 5/25/2007 10:47:07 AM

	Name	Address	City	State	Zip Code	Phone
Location	EL TAPATIO BODY SHOP & UPHOLSTRY	901 E PACIFIC COAST HWY	LONG BEACH	CA	908065625	
Mailing		901 E PACIFIC COAST HWY	LONG BEACH	CA	908065625	
Owner	JOSE MARTINEZ	901 E PACIFIC COAST HWY	LONG BEACH	CA	908065625	5625914468
Operator/Contact	JOSE MARTINEZ	1608 GAVIOTA AVE	LONG BEACH	CA	908132423	5625918518

Based Only Upon ID Number: **CAL000283448**

Calif. Manifests?	Non Calif. Manifests?	Transporter Registration?
Yes	N/A	N/A

California and Non California Manifest Tonnage Total and Waste Code by Year Matrix by Entity Type (if available) are on the next page

Calif. Manifest Counts and Total Tonnage

Top line represents Manifest Count and Bottom line represents Total Tonnage

Year	Generator	Trans. 1	Trans. 2	TSDF	ALT. TSDF
2004	1 0.11520	0 0.00000	0 0.00000	0 0.00000	0 0.00000

Non California Manifest Total Tonnage

No Records Found

Waste Code Matrix					
California	Generator	Trans. 1	Trans. 2	TSDF	Alt. TSDF
RCRA	Generator	Trans. 1	Trans. 2	TSDF	Alt. TSDF

Waste Code Matrix as a spreadsheet

The Department of Toxics Substances Control (DTSC) takes every precaution to ensure the accuracy of data in the Hazardous Waste Tracking System (HWTS). However, because of the large number of manifests handled, inaccuracies in the submitted data, limitations of the manifest system and the technical limitations of the database, DTSC cannot

Department of Toxic Substances Control

Jared Blumenfeld
Secretary for Environmental Protection

Meredith Williams, Ph.D. , Acting Director
1001 "I" Street
P.O. Box 806
Sacramento , California 95812-0806

Gavin Newsom
Governor

EPA ID PROFILE

Map

ID Number:	CAL000352682	**Status:**	ACTIVE
Name:	XTREAM AUTO BODY PAINT	**Inactive Date:**	
County:	LOS ANGELES	**Record Entered:**	5/26/2010 10:51:39 AM
NAICS:	811111	**Last Updated:**	12/5/2017 11:32:34 AM

	Name	Address	City	State	Zip Code	Phone
Location	XTREAM AUTO BODY PAINT	901 E PACIFIC COAST HWY	LONG BEACH	CA	908065625	
Mailing		901 E PACIFIC COAST HWY	LONG BEACH	CA	908065625	
Owner	ROSA GARCIA	901 E PACIFIC COAST HWY	LONG BEACH	CA	908065625	5628425832
Operator/Contact	ARTURO PEREZ	901 E PACIFIC COAST HWY	LONG BEACH	CA	908065625	5628425832

Based Only Upon ID Number: **CAL000352682**

Calif. Manifests?	Non Calif. Manifests?	Transporter Registration?
Yes	N/A	N/A

California and Non California Manifest Tonnage Total and Waste Code by Year Matrix by Entity Type (if available) are on the next page

Calif. Manifest Counts and Total Tonnage

Top line represents Manifest Count and Bottom line represents Total Tonnage

Year	Generator	Trans. 1	Trans. 2	TSDF	ALT. TSDF
2011	1 0.01800	0 0.00000	0 0.00000	0 0.00000	0 0.00000
2017	1 0.10800	0 0.00000	0 0.00000	0 0.00000	0 0.00000

Non California Manifest Total Tonnage

No Records Found

Waste Code Matrix					
California	Generator	Trans. 1	Trans. 2	TSDF	Alt. TSDF
RCRA	Generator	Trans. 1	Trans. 2	TSDF	Alt. TSDF

Waste Code Matrix as a spreadsheet

The Department of Toxics Substances Control (DTSC) takes every precaution to ensure the accuracy of data in the

LEOS RADIATOR MUFFLER & BODY SHOP

✕ Close

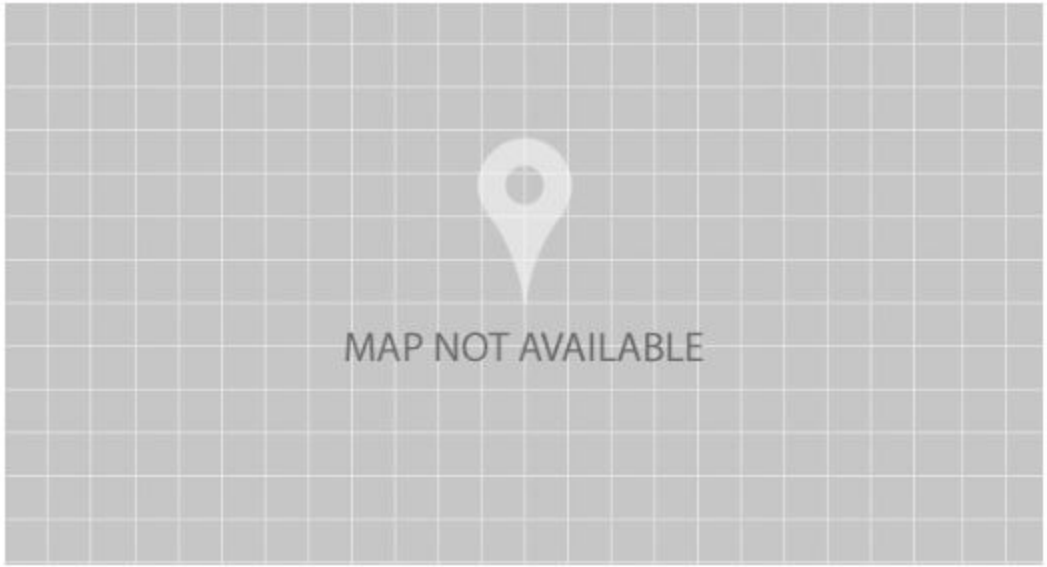

Address: 901 E PACIFIC COAST HWY, LONG BEACH, CA 90806

Facility ID: 10431

Status: INACTIVE

Back Fees Due: No.

SIC Code
7538 GENERAL AUTO REPAIR SHOPS

Equipment List

2 Results

Sort: Application Number

A14108

SPRAY BOOTH PAINT AND SOLVENT
Application Status : PERMIT TO OPERATE GRANTED
Permit Status : INACTIVE
Permit Number: A13644
Issue Date : 08/06/1962
Application Date : 01/01/1990
Type : Control

268550

CFC-12 RECOVERY/RECYCLING (RULE 1411)
Application Status : PERMIT TO OPERATE GRANTED
Permit Status : INACTIVE
Permit Number: D54895
Issue Date : 06/05/1992
Application Date : 06/04/1992
Type : Basic

LEO'S COMPLETE AUTO REPAIR INC

✕ Close

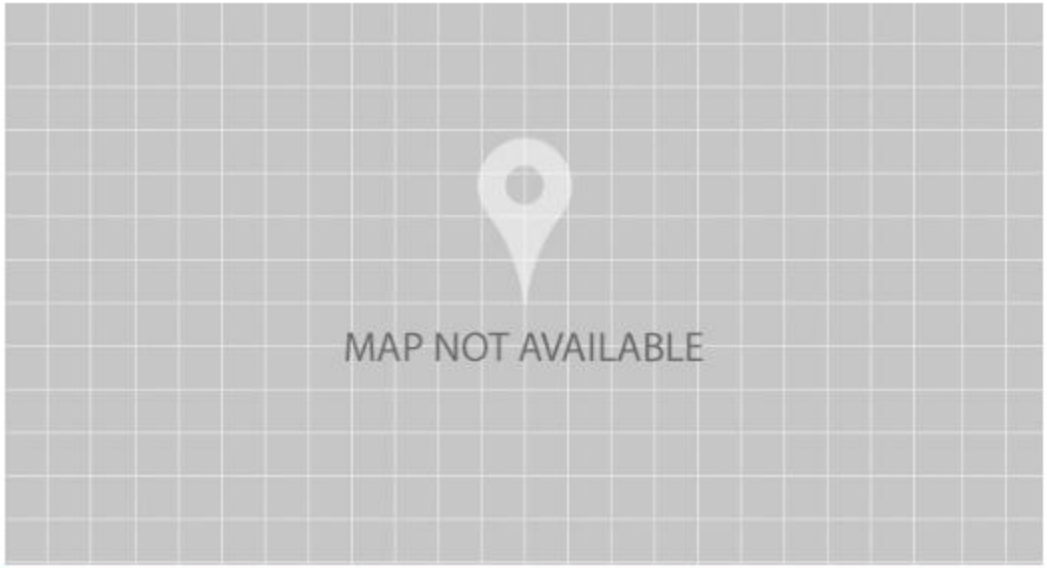

Address: 901 E PACIFIC COAST HWY, LONG BEACH, CA 90806

Facility ID: 108543

Status: SOLD

Back Fees Due:

Equipment List

2 Results

Sort: Application Number

315291

CFC-12 RECOVERY/RECYCLING (RULE 1411)

Application Status : PERMIT TO OPERATE GRANTED

Permit Status : INACTIVE

Permit Number: F00359

Issue Date : 06/26/1996

Application Date : 04/02/1996

Type : Basic

314670

SPRAY BOOTH PAINT AND SOLVENT

Application Status : PERMIT TO OPERATE GRANTED

Permit Status : INACTIVE

Permit Number: D98416

Issue Date : 04/26/1996

Application Date : 04/23/1996

Type : Control

LEO'S COMPLETE AUTO REPAIR INC

✖ Close

Address: 901 E PACIFIC COAST HWY, LONG BEACH, CA 90806

Facility ID: 108543

Status: SOLD

Back Fees Due:

Equipment List

Compliance

Notices of Violation

1 Results

Sort: Notice Issue Date

P27944

Notice Issue Date: 12/15/1999

Violation Date: 12/10/1999

Disposition Date: 03/08/2000

Disposition: Cancelled

Export all records to Excel

Notices to Comply

NONE

EL TAPATIO BODY & PAINT

✕ Close

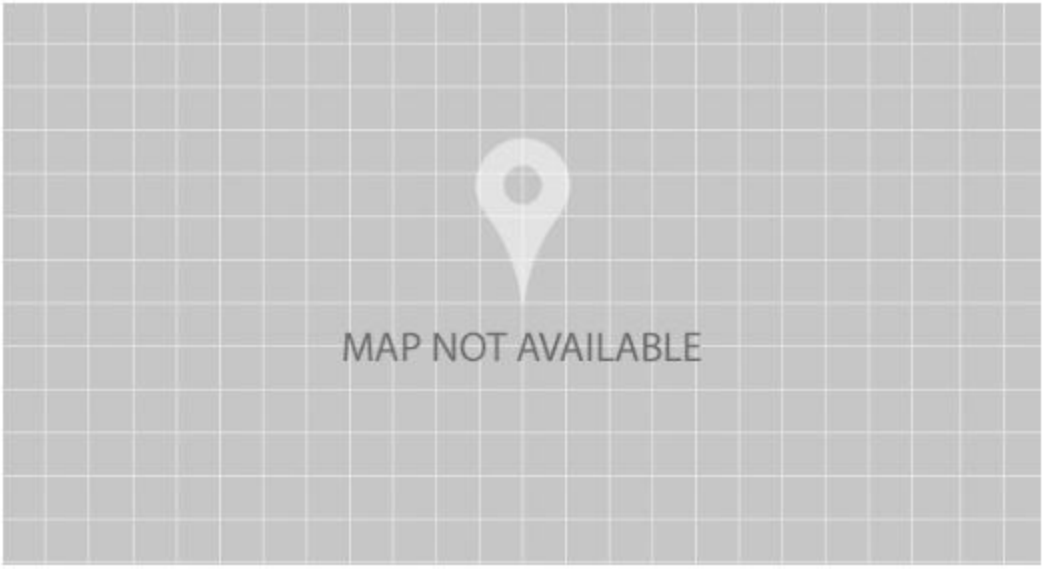

Address: 901 E PACIFIC COAST HWY, LONG BEACH, CA 90806

Facility ID: 121440

Status: SOLD

Back Fees Due:

SIC Code
9999 UNKNOWN

Equipment List

1 Results

Sort: Application Number

363570
SPRAY BOOTH PAINT AND SOLVENT
Application Status : PERMIT TO OPERATE GRANTED
Permit Status : INACTIVE
Permit Number: F23844
Issue Date : 01/11/2000
Application Date : 12/27/1999
Type : Control

EL TAPATIO BODY & PAINT

✕ Close

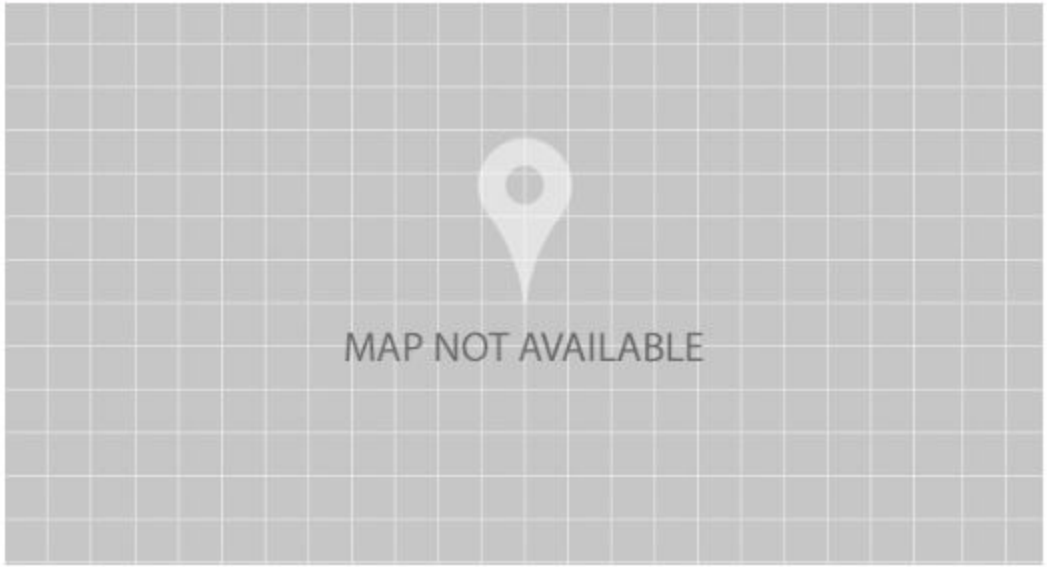

Address: 901 E PACIFIC COAST HWY, LONG BEACH, CA 90806

Facility ID: 121440

Status: SOLD

Back Fees Due:

SIC Code
9999 UNKNOWN

Equipment List

Compliance

Notices of Violation

NONE

Notices to Comply

1 Results

Sort: Violation Date

C85905
Violation Date:12/18/2002
Re-Inspection Date: 01/21/2003
Status: In Compliance

D'PAZ AUTOMOTIVE SERVICE

✕ Close

Address: 901 E PACIFIC COAST HWY, LONG BEACH, CA 90806

Facility ID: 136068

Status: SOLD

Back Fees Due:

SIC Code
7532 TOP & BODY REPAIR/PAINT SHOPS

Equipment List

1 Results

Sort: Application Number

413911
SPRAY BOOTH PAINT AND SOLVENT
Application Status : PERMIT TO OPERATE GRANTED
Permit Status : INACTIVE
Permit Number: F60174
Issue Date : 04/29/2003
Application Date : 04/23/2003
Type : Control

D'PAZ AUTOMOTIVE SERVICE

✕ Close

Address: 901 E PACIFIC COAST HWY, LONG BEACH, CA 90806

Facility ID: 136068

Status: SOLD

Back Fees Due:

SIC Code
7532 TOP & BODY REPAIR/PAINT SHOPS

Equipment List

Compliance

Notices of Violation

NONE

Notices to Comply

1 Results

Sort: Violation Date

C88652
Violation Date:09/25/2003
Re-Inspection Date: 10/12/2003
Status: In Compliance

EL TAPATIO BODY SHOP, JOSE LUIS MARTINEZ

✕ Close

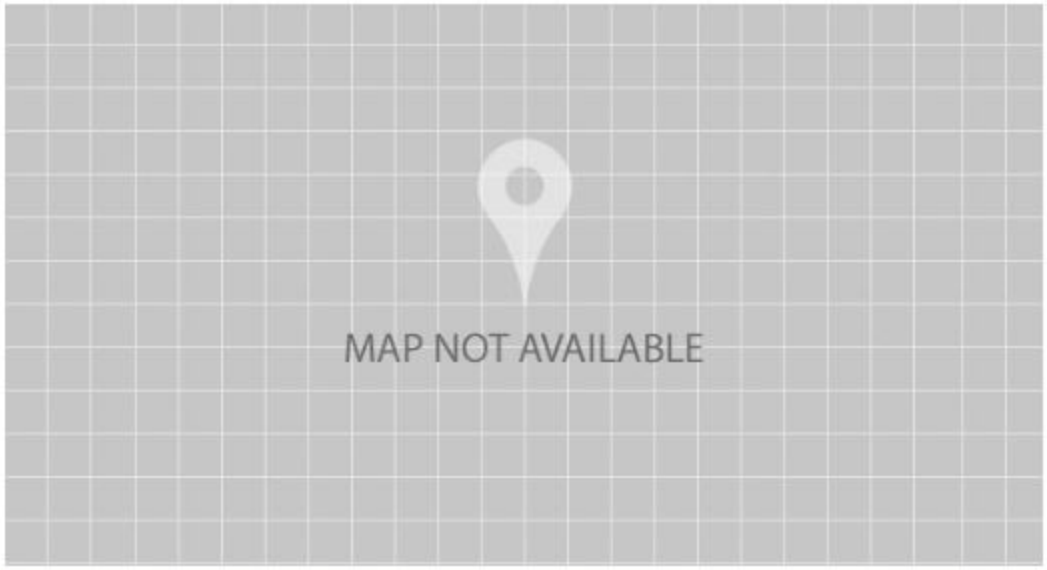

Address: 901 E PACIFIC COAST HWY, LONG BEACH, CA 90806

Facility ID: 142917

Status: SOLD

Back Fees Due:

SIC Code
7532 TOP & BODY REPAIR/PAINT SHOPS

Equipment List

1 Results

Sort: Application Number

438016
SPRAY BOOTH PAINT AND SOLVENT
Application Status : PERMIT TO OPERATE GRANTED
Permit Status : INACTIVE
Permit Number: F72942
Issue Date : 01/12/2005
Application Date : 12/17/2004
Type : Control

EL TAPATIO BODY SHOP, JOSE LUIS MARTINEZ

✕ Close

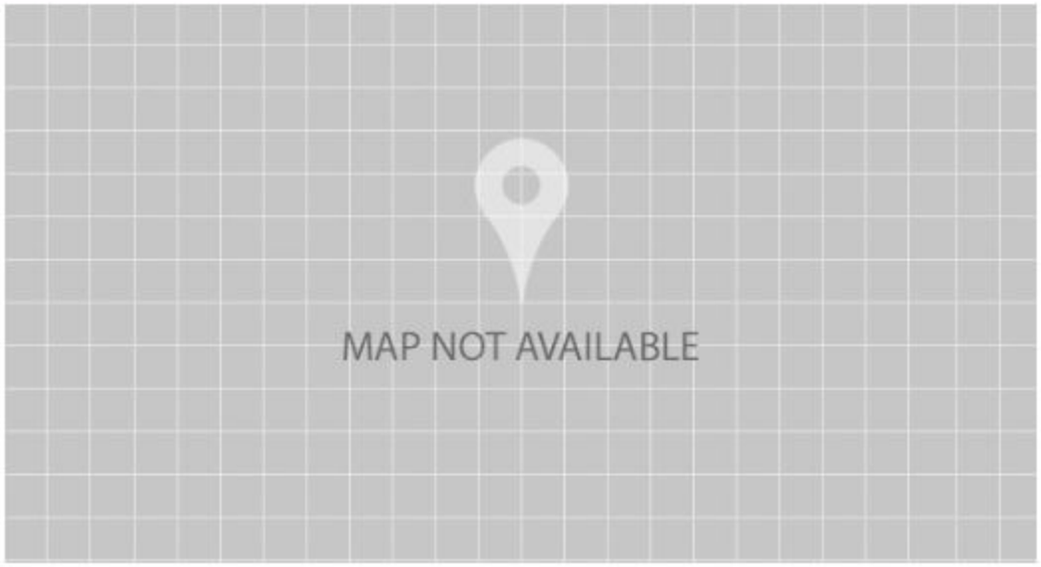

Address: 901 E PACIFIC COAST HWY, LONG BEACH, CA 90806

Facility ID: 142917

Status: SOLD

Back Fees Due:

SIC Code
7532 TOP & BODY REPAIR/PAINT SHOPS

Equipment List

Compliance

Notices of Violation

NONE

Notices to Comply

4 Results

Sort: Violation Date

D05349
Violation Date:02/13/2009
Re-Inspection Date: 10/13/2009
Status: Under Review

D11487
Violation Date:08/10/2007
Re-Inspection Date: 12/14/2007
Status: In Compliance

D02270
Violation Date:06/30/2006
Re-Inspection Date: 08/11/2006
Status: In Compliance

C94029
Violation Date:12/02/2004
Re-Inspection Date: 01/25/2005
Status: In Compliance

XTREAM AUTO BODY & PAINT

✕ Close

Port of Long Beach, City of Long Beach, County of Los Angeles, Bureau of Land M... Powered by Esri

Address: 901 E PACIFIC COAST HWY, LONG BEACH, CA 90806

Facility ID: 164164

Status: ACTIVE

Back Fees Due: Yes. Please contact your AQMD Customer Service Rep. at (909) 396-2900, or call toll-free (866) 888-8838.

SIC Code

7532 TOP & BODY REPAIR/PAINT SHOPS

Equipment List

1 Results

Sort: Application Number

511095

SPRAY BOOTH PAINT AND SOLVENT

Application Status : PERMIT TO OPERATE GRANTED

Permit Status : INACT_NR

Permit Number: G8797

Issue Date : 06/09/2010

Application Date : 05/21/2010

Type : Control

XTREAM AUTO BODY & PAINT

✕ Close

Port of Long Beach, City of Long Beach, County of Los Angeles, Bureau of Land M... Powered by Esri

Address: 901 E PACIFIC COAST HWY, LONG BEACH, CA 90806

Facility ID: 164164

Status: ACTIVE

Back Fees Due: Yes. Please contact your AQMD Customer Service Rep. at (909) 396-2900, or call toll-free (866) 888-8838.

SIC Code

7532 TOP & BODY REPAIR/PAINT SHOPS

Equipment List

Compliance

Notices of Violation

1 Results

Sort: Notice Issue Date

P64203

Notice Issue Date: 03/22/2016

Violation Date: 05/21/2015

Disposition Date: 04/19/2017

Disposition: Closed Case

ARTURO'S AUTO BODY & PAINT

✕ Close

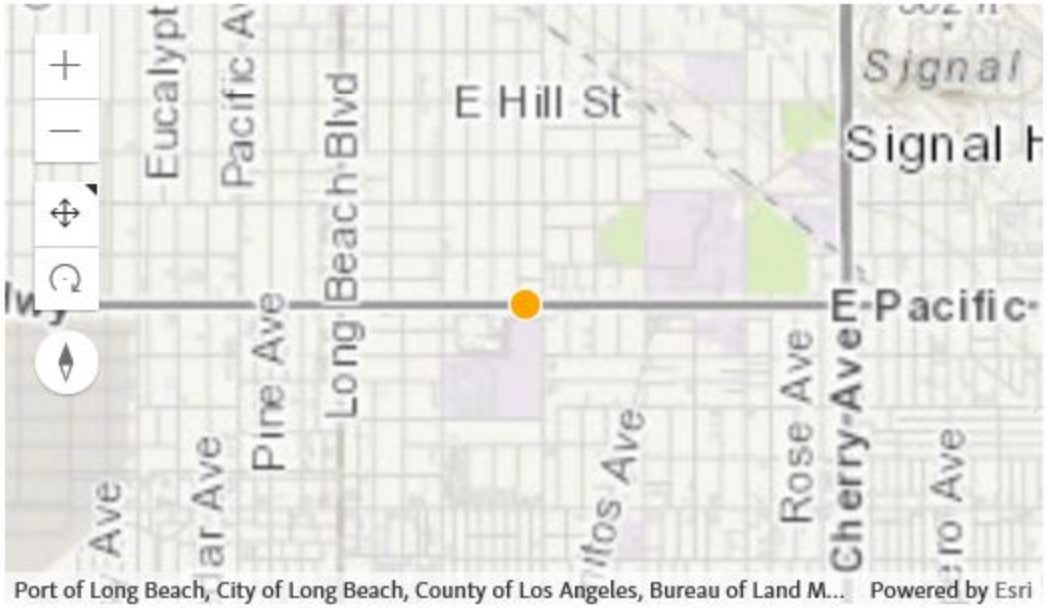

Address: 901 E PACIFIC COAST HWY, LONG BEACH, CA 90806

Facility ID: 187210

Status: ACTIVE

Back Fees Due: No.

SIC Code

7531 TOP & BODY REPAIR SHOPS

Equipment List

1 Results

Sort: Application Number

605859

AUTOMOTIVE REFINISHING SPRAY BOOTH

Application Status : ASSIGNED TO ENGINEER - CLASS III

Application Date : 07/10/2018

Type : Control

No. 517 E. State Ave. Street. Permit No. 29100

Amount of Permit. $ 300.00 Date 6-15- 1921

Lot 21 Block Werner Add.

No. Building—Repairs—Alterations—Moving

Owner A. C. Cox

Address 1766 Lima Ph.

Contractor

Address Dayork Ph.

Kind of Const. D A—B—C—D

Use of Building Gar

Height in Stories 1 Rooms

Over-all Dimensions, Bottom of foundation to top of roof

Width 18 Length 36

INSPECTIONS

DATE	INSPECTOR	REMARKS
7-12-24	H.T.H.	O.K. Lathing.

No. 917 E. State Ave. Street. Permit No. 28101

Amount of Permit $ 2000.00 Date 6-15- 19 21

Lot 21 Block Arner Tract Add.

New Building—Repairs—Alterations—Moving

Owner A. C. Cox Ph.

Address 1766 Lima

Contractor Deywork Ph.

Address

Kind of Const. D A—B—C—D

Use of Building Res.

Height in Stories 1 Rooms 4

Over-all Dimensions, bottom of foundation to top of roof

Width 32 Length 24.

INSPECTIONS

DATE	INSPECTOR	REMARKS
7-11-21	R.S.H.	O.K. Lathing

Dist. No. 147

APPLICATION FOR BUILDING PERMIT

DEPARTMENT OF BUILDING AND SAFETY
CITY OF LONG BEACH 2, CALIFORNIA
Hemlock 6-9001

APPLICANT FILL IN AREA BELOW

Job Address: 917 E Pac Coast Hwy

Lot No.: | Bldg. Name No.:

Block No.: | Tract:

Owner's Name: Clarence L Kearns | Phone No.: 6876719

Owner's Address: Owner

Contractor: 2430 E 7th | City Lic. No.:

Contractor's Address: Same | State Lic. No.:

Architect/Engineer: | State Lic. No.:

Present Bldg. Use: Pomeroy | Proposed Bldg. Use: Restaurant

Description Of Work:

Make a alcoholic store
change occupancy from
I to I
Res - To Sale Liquor

Bldg. Height Ft.: | No. Stories: 1 | Total Area Sq. Ft.:

Material Exterior Walls: Wood Frame | Material Roof: | No. Families:

Valuation: $ 500.00 | Plumbing No. Fixt.: | Roof No. Sq.:

I have carefully examined and read the above application and know the same is true and correct, and that in doing this work all provisions of Long Beach Ordinances and State Laws will be complied with, whether herein specified or not. Also in accordance with the Municipal Code, I hereby apply for a Certificate of Occupancy to be issued after all final inspections have been called for by me and have been made by the Dept. of Building & Safety.

Signature of Applicant: Clarence L Kearns | Date: 11/16/60

I certify that in the performance of the work for which this permit is issued, I shall not employ any person in any manner so as to become subject to the Workmen's Compensation Laws of the State of California.

X Clarence L Kearns 11/16/60
Signature | Date

THIS FORM WHEN PROPERLY VALIDATED IS A PERMIT TO DO THE WORK PRESCRIBED

Job Address: 917 E Pac Coast Hwy

Owner: Clarence L. Kearns | Phone No.: | Bldg.

Owner Address: 2430 E 7th Long Beach | Roof

Contractor: Owner | Phone No.: 6876719 | Rough

Job Description: Change to Alcoholic Store | Plaster

Masonry

Tile

Electrical Wiring

Present Bldg. Use: Home | Proposed Bldg. Use: Sales Liquor | Misc.

Zone	Date Rec.	Plan Ck. No.
C-2	11-16-60	Other
F.D. 2	W.C. Ins.	Checking Fee Rec. No. 1110 CF
Group F	Taken By Rec'd	Checking Fee $ 7.00
Set Backs None	Reviewed By Pete	Permit Fee $ 2.00

Validation Space

DEC 17 60 1 1111 BP-****2.00

Reg. Inspect. Required: ☐ Yes ☐ No.

Footing		Tile Rough	
Steel		Plaster Rough	
Roof Bldg.		Heating Rough	
Roof Rough		Masonry Rough	
Hot Mop Rough		Bldg. Final	11-18-60 Royden
Framing		Occ. or Occupancy	
Lath		Plan Ck. By	11-16-60 Royden
Brown Coat		Fire Ck. Final	Yes ☐ No. X
Tile Rough		Fire Ck. By	

Remarks

NOTICE

Separate permits required for the following work: Plastering, Roofing, Tile, Masonry, Plumbing, Electrical, Fence and Sign. An owner, in his own single family dwelling, doing the work with his own hands, may take out a sub permit for Plastering, Roofing, Tile, Masonry and Fence only. All other type permits are required to be taken out by Long Beach licensed contractors.

DEPARTMENT OF BUILDING & SAFETY
CITY OF LONG BEACH, CALIF.

PLAN CHECK NO.

Cashier's Number	C 7378
Checking Fee	$ 6.00
Permit Fee	$ 12.00
Permit Number	B 2485
Date Received	3-24-58
	56

Types of Construction

Type 1—Fire Resistive
Type 2—Heavy Timber
Type 3—Ordinary Masonry
Type 4—Metal Frame
Type 5—Wood Frame

Application for Building Permit

FOR TYPE NO. 4 BUILDING

CHECK ONE: New Bldg. or Structure ☒ Alteration ☐ Addition ☐ Repair ☐ Demolition ☐

To the Department of Building and Safety of the City of Long Beach:

Application is hereby made to the Department of Building and Safety of the City of Long Beach, through the office of the [illegible] building for a building permit in accordance with the description and for the purpose hereinafter set forth. This application is made subject to [illegible] plans which are hereby agreed to be the undersigned applicant and which shall be deemed conditions entering into the exercise of the permit [illegible]

First: That the permit does not grant any right or privilege to erect any building or other structure thereon described, or any portion thereof, upon any street, alley, or other public place or portion thereof.

Second: That the permit does not grant any right or privilege to use any building or other structure thereon described, or any portion thereof, for any purpose that is, or may hereafter be prohibited by ordinance of the City of Long Beach.

Third: That the granting of the permit does not affect or preclude any claim of title to, or right of possession in, the property described in such permit.

(Use Ink or Indelible Pencil)
DESCRIPTION OF PROPERTY

Lot No. 19

Block _____ Tract Resubdivision of Wilmer Tract

Owner's Name Clarence Lee Kearns Owner's Mailing Address 131 W Pacific Coast Hwy

Contractor's Firm Name Dudley Steel Corp

Contractor's Address 1270 Sassana St Sa Cruz City License No. 644464

Present or Proposed Use of Building or Structure Machine & Repair Shop No. of Families _____ No. of Rooms _____

LOCATION OF JOB

No. 901 E Pacific Coast Highway Street

VALUATION OF PROPOSED WORK { "Value" of a Building Shall Be the Estimated Cost to Replace the Building in Kind. } $ 3800.00

Architect / Engineer: Jack E. Spencer State Certificate No. CE 7174

State on following lines exactly what alterations, additions, etc. will be made to this building:

New Metal Shop

Any other buildings on lot? No How used _____ Minimum distance from proposed new building _____

Size of proposed building or addition 25 (width) x 76 (length) feet, Area 1900 sq. ft. (Area of first floor)

Height to highest point 16'-1 feet. Number of stories in height 1

Material of exterior walls Metal Material of roof Metal

I have carefully examined and read the above application and know the same is true and correct, and that, in doing this work, all provisions of Long Beach Ordinances and State Laws will be complied with, whether herein specified or not. Also in accordance with the Building Code, I hereby apply for a Certificate of Occupancy to be issued after all final inspections have been called for by me and have been made by the Department of Building and Safety.

All applications must be filled out by the Applicant.
PLANS AND SPECIFICATIONS
and other data must also be filed.

(Sign here) Carl White
(Owner or Authorized Agent)

(NOTE—Turn over and fill out blank on other side.)

FOR DEPARTMENTAL USE ONLY

Final 3-4-58

ZONE	F. D. No.	GROUP	SET-BACKS	TAKEN BY	CHECKED BY	ISSUED BY
C-3	2	E	None	Bert	[illegible]	Harold

1113 OK

901 E PC Hwy

C1377

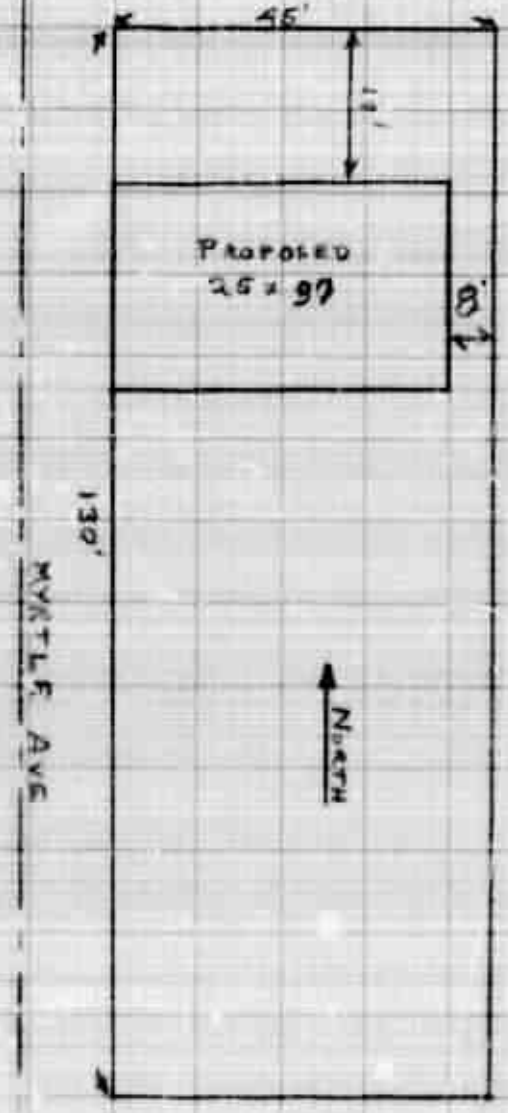

PACIFIC COAST HIGHWAY

USE TOP PENCIL AND DRAW HEAVY LINES. Have correct legal description and street address of property.
Plot should be towards top of sheet if possible. North arrow should be **correctly** placed.
Show Lot Plot, and All Accesses. Note Adjoining Streets or Alleys. Scale: Small Square = 2 Ft. Large Square = 10 Ft.

Date Rec'd 5-24-56 Check One: New X Alteration ____ Addition ____ Repair ____ Demolition ____

Location of Job 901 E PACIFIC COAST HWY Permit No. ____ Date Issued ____

Owner's Name CLARENCE LEE KEARNS Address 131 W PACIFIC COAST HWY
REWORK DRIVEWAY

Lot 19 Blk ____ Tract WALKER Use of Building MUFFLER SHOP
(Metes and Bounds described on separate sheet)

Contractor's Name DUDLEY STEEL CORP Address 10700 SOELLER ST SO GATE

Valuation of Proposed Work $3800.00 Applicant Carl White Phone LO 62188

Remarks:

APPLICATION FOR BUILDING PERMIT

DEPARTMENT OF BUILDING AND SAFETY
CITY OF LONG BEACH, CALIFORNIA
222 PACIFIC AVENUE

APPLICANT FILL IN AREA BELOW

Job Address: 701 East 7th Way

Lot No.: 19

Bldg. Permit No.:

Block No.:

Tract: Resubdivision of ... Tract

Owner's Name: Clarence Lee Reeves

Owner's Address: 701 East 7th Way

Contractor: Perkins Const Co

Lic. No.:

Contractor's Address: 5038 Gundry

Architect/Engineer: Tanner Davis

State Lic.:

Description of Job: Alone addition to existing shop

Other Bldgs. on Lot? Yes

Number Dwelling Units New Bldg.: Attached

How is present Bldg. used?

Bldg.	Height	No. Stories	Area Sq. Ft.
1	15	1	875

Material Exterior Walls: Concrete

Material Roof: Composition

No. Families:

Valuation (Job): $ 4750.00

$

Total Valuation: $ 4750.00

I have carefully examined and read the above application and find the same to be true and correct, and that in doing this work all provisions of Long Beach Ordinances and State Laws will be complied with, whether herein specified or not. Also in accordance with the Municipal Code, I hereby apply for a Certificate of Occupancy to be issued after all final inspections have been called for by me and have been met by the Dept. of Building & Safety.

Signature of Applicant: [illegible]

Date: 8-13-57

I certify that in the performance of the work for which this permit is issued I shall not employ any person in any manner so as to become subject to the Workmen's Compensation Laws of the State of California.

Signature: [illegible]

Date: 8-13-57

THIS FORM WHEN PROPERLY VALIDATED IS A PERMIT TO DO THE WORK DESCRIBED

Job Address: 701 East 7th Way

Dist. Cont.: 11

Owner: [illegible]

Phone No.:

Owner Address: 701 East 7th Way

Contractor: Perkins Const Co

Phone No.: 420 29215

Job Description: Enclose window to present building

Use attached to permit file from permit

Zone: C-3	Date Rec.: 8-13-57	Plan Ck. No.: 2277 ADD
V.D.: 2	W.C. No.:	Checking Fee Rec. No.: 260 CF
Group: F	Taken By: VT	Checking Fee: $ 6.00
Set Backs: None	Issued By: VT	Permit Fee: $ 12.00

Inspection Taken:

☐ Ch.

☐ M.D.

Bldg. Inspect. Required: ☒ Yes ☐ No

Trench By	Date
Steel By	Date
Wiring By	Date
Heating Rough By	Date
Final By	Date
Insulation By (Stud) (Floor)	Date
Fence By (Trench) (Steel)	Date
Pool Final Fencing By	Date
Bldg. Final By	Date Shelby 9-17-57
Certificate of Occupancy No.	Date

Final Ck. By: Plan Ck. Received ☒ Yes ☐ No: Plan Ck. By: [illegible]

Remarks:

BLI-1 Rev. (5-57)

APPLICATION FOR BUILDING PERMIT

DEPARTMENT OF BUILDING AND SAFETY
CITY OF LONG BEACH CALIFORNIA
HEmlock 6-9041 333 PACIFIC AVENUE

APPLICANT FILL IN AREA BELOW

Job Address: 901 E PCH HIGHWAY
Lot No.: 19 + 20 | Bldg. Permit No.:
Block No.: | Tract: Rancho Los Cerritos Tract
Owner's Name: Leo Kerns | Phone No.:
Owner's Address: 901 E PCH Highway
Contractor: Perkins Const Co | Cons. Lic. No.: 6594
Contractor's Address: 5052 Gundry | Phone No.: GA 2-9213
Architect/Engr.: DONALD A DAVIS | State Lic. No.: 62193
Present Bldg. Use: Muffler Shop | Proposed Bldg. Use: Storage
Description Of Work: Addition to Muffler Shop

Bldg. Height Ft.: 10 | No. Stories: 1 | Total Area Sq. Ft.: 640
Material Exterior Walls: Cong Block | Material Roof: Gravel | No. Families: 1
Valuation: $ 2500.00 | Plaster No. Yds. | Roof No. Sqs.

I have carefully examined and read the above application and know the same is true and correct, and that in doing this work all provisions of Long Beach Ordinances and State Laws will be complied with whether herein specified or not. Due in accordance with the Municipal Code, I hereby apply for a Certificate of Occupancy to be issued after all final inspections have been called for by me and have been made by the Dept. of Building & Safety.

Signature of Applicant: Wayne Perkins | Date: 9-19-58

I certify that in the performance of the work for which this permit is issued I shall not employ any person in any manner so as to become subject to the Workmen's Compensation Laws of the State of California.

Wayne Perkins
Signature | Date

THIS FORM WHEN PROPERLY VALIDATED IS A PERMIT TO DO THE WORK DESCRIBED

Job Address: 901 E PCH Hwy | Fire Dist.: 3
Owner: L. Kerns | Phone No.: | Bldg.: 2
Owner Address: same | Elec.:
Contractor: W. Perkins Const. | Phone No.: | Reside.:
Job Description: add to auto muffler shop | Plaster:
Masonry:
Present Bldg. Use: Muffler Shop | Proposed Bldg. Use: Same | Heat: add.

Zone	Date Rec.	Plan Ck. No.
C3	9-19-58	C 2720
F.D.: 6'	W.C. No.: 2	Checking Fee Rec. No.: 973067
Group: F	Taken By: L.M.	Checking Fee: $ 4.50
Set Backs: None	Issued By: H.R.	Permit Fee: $ 9.00

Validation Space

SEP 29 58 ! 759 BP•••••9.00

Rep. Inspect. Required: X Yes ☐ No

Trench		Tile Floor	
Steel		Plaster Final	
Roof Sheg		Heating Final	
Roof Final		Masonry Final	
Heating Rough		Bldg. Final	N by 1-6-59
Framing		Cert. of Occupancy	
Lath		Field Ck. By	
Brace Cleat		Plan Ck. Rough	Yes X No ☐
Tile Rough		Plan Ck. By	

Remarks: PC approval

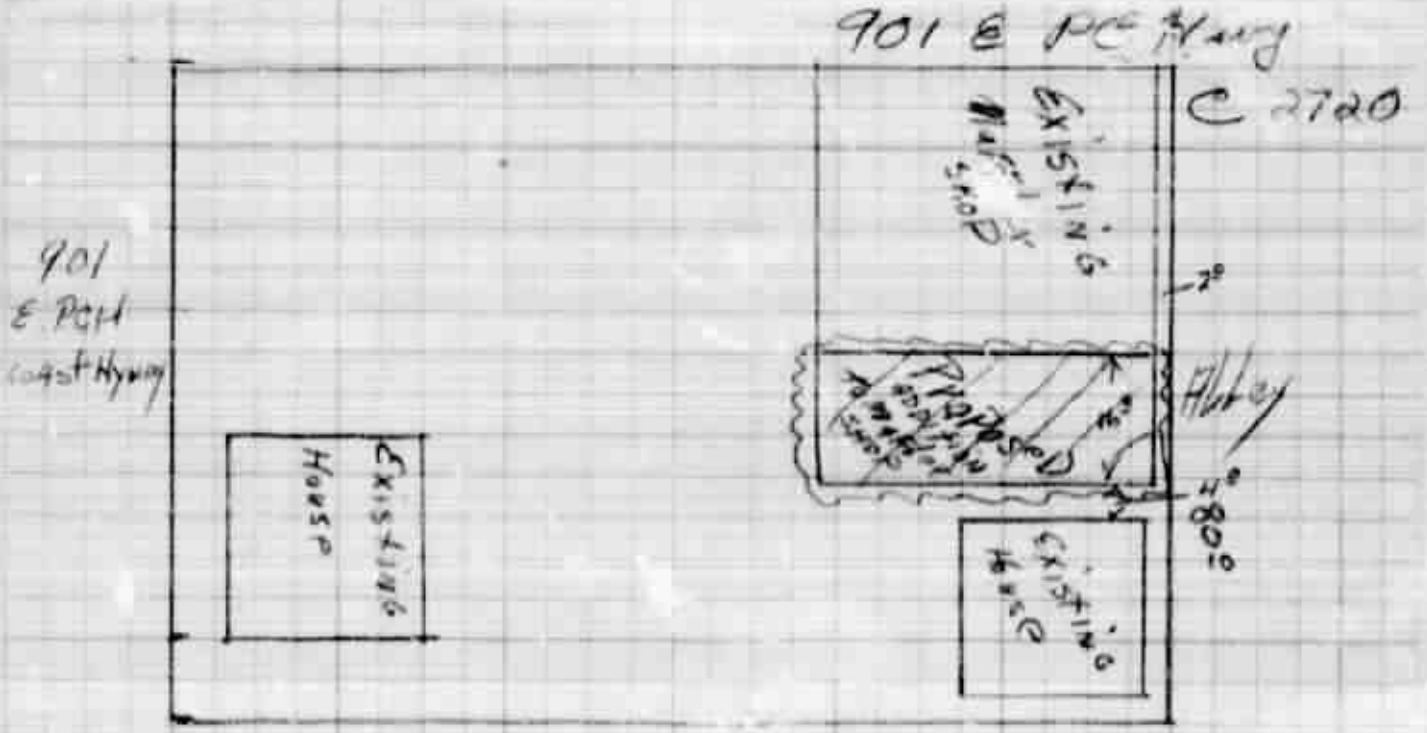

USE SOFT PENCIL AND DRAW HEAVY LINES.
North arrow should be correctly placed.

Have correct legal description and street address of property

Draw Lot Plot, Incl. All Accesses. Note Adjoining Streets or Alleys. Scale: Small Squares = 5 Ft.

Date Rec'd 9-18-58 Check One: New ____ Alteration ____ Addition ✓ Repair ____ Demolition ____

Location of Job 901 E. PCH Highway

Owner's Name Leo Kevns Address 901 E PCH Highway

Lot 4420 Blk. ____ Tract Resubdivision Warner Tract Use of Building ____

(Metes and Bounds described on separate sheet)

Contractor's Name Perkins Const Co Address 5052 Gundry

Valuation of Proposed Work: $ 2500.00 Applicant Wayne Perkins Phone 6429213

LORESCO 120M-4 10M 2-57

APPLICATION FOR BUILDING PERMIT

DEPARTMENT OF BUILDING AND SAFETY
CITY OF LONG BEACH 2, CALIFORNIA
Minimum 6-1961

APPLICANT FILL IN AREA BELOW

Job Address: 901 E PACIFIC COAST HWY
Bldg. Permit No.:
Lot No.: 19
Block No.:
Tract: BELL OF THE WEST, TR.
Corner
Phone No.:
Owner's Name: KEARNS, LEO
Owner's Address: SAME
Contractor: W.T. MERRILL & SONS
CW Lic. No.: 50180
Contractor's Address: 543 SENASEL AVE
State Lic. No.: 145762
Architect/Engineer:
State Lic. No.:
Present Bldg. Use:
Proposed Bldg. Use:
Description of Work: REPAIR FIRE DAMAGE

State Height Ft.: 15
No. Stories: 1
Total Area Sq. Ft.:
Material Exterior Walls:
Material Roof:
No. Families:
Valuation: $ 3,000.00
Plumber No. Tab.:
Roof No. Tab.:

I have carefully examined and read the above application and know the same is true and correct, and that in doing this work all provisions of Long Beach Building and Zoning Codes will be complied with, whether herein specified or not. Also in accordance with the Municipal Code. I hereby apply for a Certificate of Occupancy to be issued after all final inspections have been called for by me and have been made by the Dept. of Building & Safety.

Signature of Applicant: W. Merrill
Date: 1-23-61

I certify that in the performance of the work for which this permit is issued I shall not employ any person in any manner so as to become subject to the Workmen's Compensation Laws of the State of California.

Signature:
Date:

THIS FORM WHEN PROPERLY VALIDATED IS A PERMIT TO DO THE WORK DESCRIBED

Job Address: 901 E PCH.
Owner: KEARNS
Owner's Address: SAME
Contractor: W.T. MERRILL & SONS
Phone No.:
Job Description: REPAIR FIRE DAMAGE
Present Bldg. Use:
Proposed Bldg. Use:
Zone: C3
Dwg. No.: 1-23-61
Plan Ck. No.: ALTER.
T.B.: 2
W.C. No.:
Check Fee Rec. No.: 6275
Group: E
Type: B.
Checking Fee: $ 3.00
Set Back: NONE
Issued By: GRR
Permit Fee: $ 6.00
Valuation Check:

Bldg. Inspect. Required: ☐ Yes ☐ No

Footing		Tie Rod	
Steel		Plumbing Final	
Roof Bldg.		Heating Final	
Roof Final		Masonry Final	
Heating Rough		Bldg. Final	4-3-61 Royston
Framing		Cert. of Occupancy	
Lath		Fire Ck. Rough	1-24-61 Royston
Room Color		Plan Ck. Rough	Yes ☐ No ☒
Tile Rough		Plan Ck. Final	

Remarks: Remove all charred wood & burned metal.

[redacted]

APPLICATION FOR BUILDING PERMIT

DEPARTMENT OF BUILDING AND SAFETY
CITY OF LONG BEACH 2, CALIFORNIA
Hillcrest 6-9061

APPLICANT FILL IN AREA BELOW

Job Address: 901 EAST PACIFIC COAST HWY
Lot No.: 19-20
Bldg. Permit No.:
Block No.: 24
Tract: WERNER
Owner's Name: LEO'S MUFFLER SHOP.
Phone No.:
Owner's Address: 901 EAST PACIFIC COAST HWY
Contractor: DUDLEY STEEL CORP.
City Lic. No.: 19951
Contractor's Address: 19001 SOUTH GARFIELD
State Lic. No.: 121939
Architect/Engineer: JACK SPENCER
State Lic. No.: C6 7139
Present Bldg. Use: SPEED MUFFLER
Proposed Bldg. Use: PARKING COVER
Description of Work: STEEL PER PLAN
Bldg. Height: 16'-8"
No. Stories: 1
Total Area Sq. Ft.: 2700
Material Exterior Walls: STEEL
Material Roof: STEEL
Valuation: $ 9,500 00
No. Families: —

THIS FORM WHEN PROPERLY VALIDATED IS A PERMIT TO DO THE WORK DESCRIBED

SEPARATE PERMITS ARE REQUIRED FOR ELECTRIC — PLUMBING & SIGNS

I have carefully examined and read the above application and know the same is true and correct, and that, in doing this work, all provisions of Long Beach Ordinances and State Laws will be complied with, whether herein specified or not. Also in accordance with the Municipal Code, I hereby apply for a Certificate of Occupancy to be issued after all final inspections have been called for by me and have been made by the Dept. of Building & Safety.

Signature of Applicant: Dennis DeZoia
Date:

I certify that in the performance of the work for which this permit is issued I shall not employ any person in any manner so as to become subject to the Workmen's Compensation Laws of the State of California.

Signature:
Date:

Job Address: 901 E. PAC. COAST HWY
True Lot No.: DK
Owner: LEO'S MUFFLER
Phone No.:
Bldg.: —
Owner Address: SAME
Valuation:
Contractor: DUDLEY STEEL
Phone No.:
Height:
Job Description: STEEL PARKING COVER AUTO SHADE ADDN EXISTING BLDG.
Area:
Rating:
Heat:
Present Bldg. Use: —
Proposed Bldg. Use: STORAGE
Zone: C-3
Date Rec.: 5-26-64
Plan Ck. No.: C-822
F.D.: 2
W.C. Inv.:
Checking Fee Rec. No.: 58170F
Group: F
Taken By:
Checking Fee: $ 16.00
Set Backs: —
Issued By:
Permit Fee: $ 33.—

Validation Space

JUL 15 64 ? 723 BP • • • • 33.00

SPECIAL

Special Inspection Required: [X] Yes [ ] No

Trench		Tile Final	
Steel		Plaster Final	
Roof Strip		Heating Final	
Roof Final		Masonry Final	
Heating Rough		Bldg. Final	9-17-64 [illegible]
Framing		Cert. of Occupancy	
Lath		Field Ck. By	
Brown Coat		Plan Ck. Rec'd	Yes [ ] No [ ]
Tile Rough		Plan Ck. By	

Remarks: DC [illegible]

SPECIAL INSPECTION REQUIRED
Please contact Senior Building

C-822

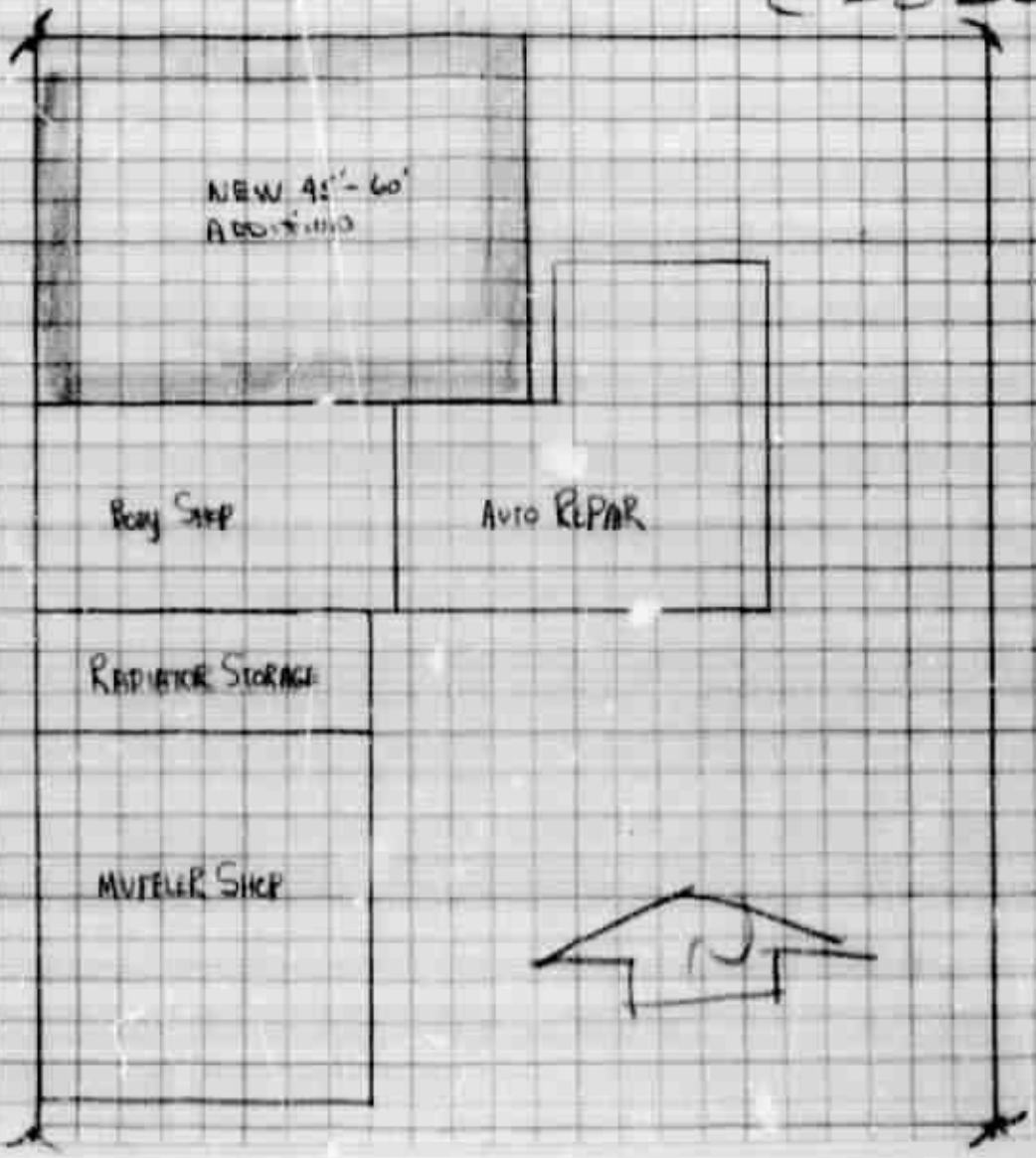

USE SOFT PENCIL AND DRAW HEAVY LINES.
North arrow should be correctly placed.
Draw completely dimensioned Lot Plot.

Have correct legal description and address of property.
Note adjoining Streets or Alleys and width of Curb Cuts.
Note Location of Each Auto Parking Space.

Date Rec'd 5-26 Check One: New ____ Alteration ____ Addition ✓ Repair ____ Demolition ____

Location of Job 901 East Pacific Coast Hwy.

Owner's Name Leo's Muffler Shop Address 901 E Pacific Coast Hwy.

Lot 19-20

Block 26 Tract [illegible]

Contractor's Name Sunset Steel Corp Address 19001 S Garfield

Valuation Of Proposed Work $ 9,500.00 Applicant Dennis DeLonia Phone 634-8080

CHECKED BY: Counterman ____ Field Inspector ____ Plan Checker ____

7210	13 SHEET	P. A. 7210-13	TRA 11933	REVISED 860306-86 940301	2009121810003002-26				SEARCH NO		OFFICE OF THE ASSESSOR COUNTY OF LOS ANGELES COPYRIGHT © 2002

2010

MAPPING AND GIS SERVICES
SCALE 1" = 80'

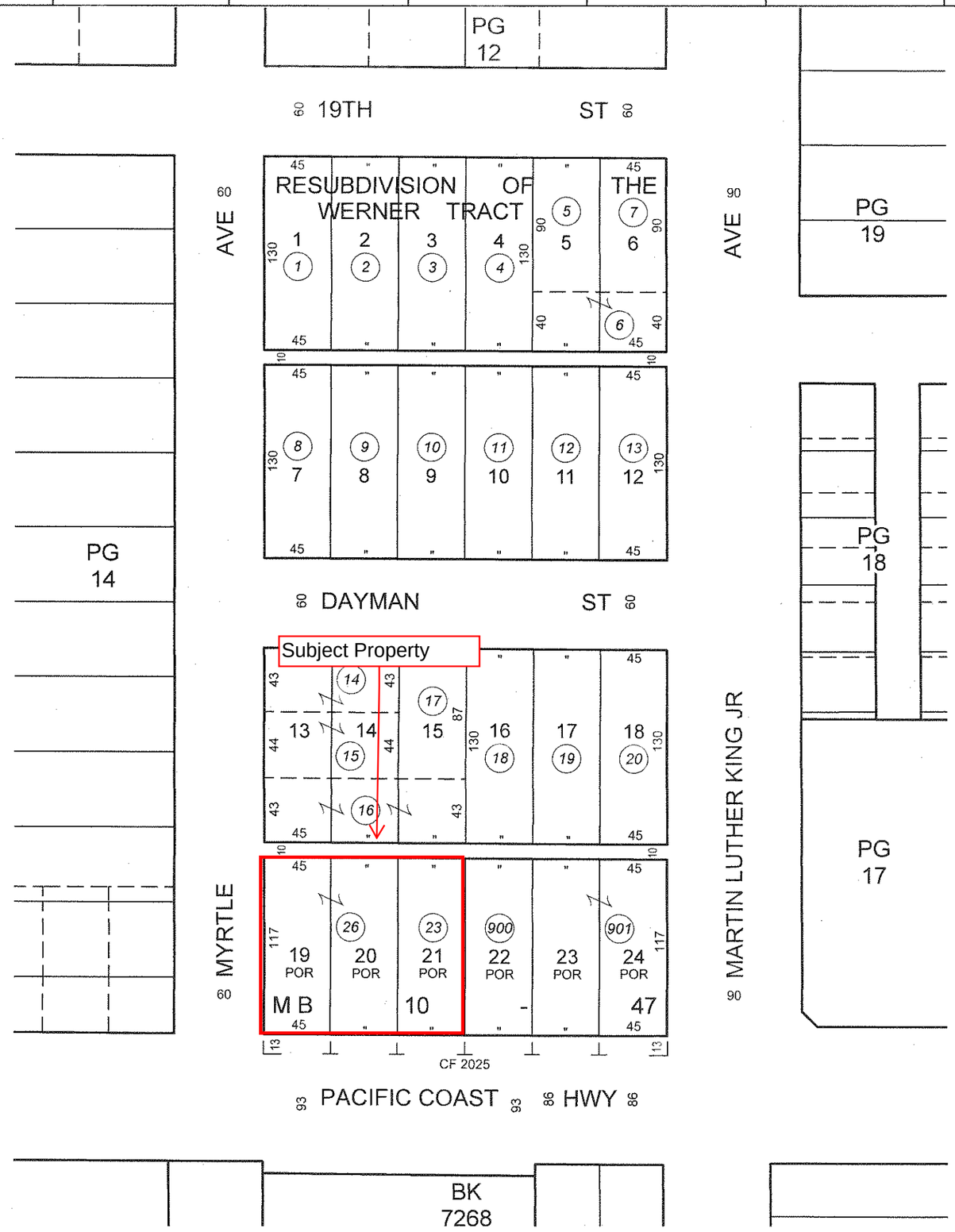

ALL 900 SERIES PARCELS ON THIS PAGE ARE ASSESSED TO THE REDEVELOPMENT AGENCY OF THE CITY OF LONG BEACH, UNLESS OTHERWISE NOTED.

PARTNER
Engineering and Science, Inc.®

PHASE I ENVIRONMENTAL SITE ASSESSMENT REPORT

901 East Pacific Coast Highway
Long Beach, California 90813

Report Date: March 5, 2019
Partner Project No. 18-232543.1

Prepared for:

Mercy Housing
1500 South Grand Avenue, Suite 100
Los Angeles, California 90015

March 5, 2019

Ms. Erika Villablanca
Mercy Housing
1500 South Grand Avenue, Suite 100
Los Angeles, California 90015

Subject: Phase I Environmental Site Assessment
901 East Pacific Coast Highway
Long Beach, California 90813
Partner Project No. 18-232543.1

Dear Ms. Villablanca:

Partner Engineering and Science, Inc. (Partner) is pleased to provide the results of the *Phase I Environmental Site Assessment* (Phase I ESA) report of the abovementioned address (the "subject property"). This assessment was performed in conformance with the scope and limitations as detailed in the ASTM Practice E1527-13 Standard Practice for Environmental Site Assessments: Phase I Environmental Site Assessment Process.

This assessment included a site reconnaissance as well as research and interviews with representatives of the public, property ownership, site manager, and regulatory agencies. An assessment was made, conclusions stated, and recommendations outlined.

We appreciate the opportunity to provide environmental services to you. If you have any questions concerning this report, or if we can assist you in any other matter, please contact me at (949) 481-9818.

Sincerely,

Robert Vaughn
National Client Manager

EXECUTIVE SUMMARY

Partner Engineering and Science, Inc. (Partner) has performed a Phase I Environmental Site Assessment (ESA) in accordance with the scope of work and limitations of ASTM Standard Practice E1527-13, the Environmental Protection Agency Standards and Practices for All Appropriate Inquiries (AAI) (40 CFR Part 312) and set forth by Mercy Housing for the property located at 901 East Pacific Coast Highway in the City of Long Beach, Los Angeles County, California (the "subject property"). The Phase I Environmental Site Assessment is designed to provide Mercy Housing with an assessment concerning environmental conditions (limited to those issues identified in the report) as they exist at the subject property.

Property Description

The subject property is located on the northeast corner of East Pacific Coast Highway and Myrtle Avenue within a mixed commercial/retail and residential area of Los Angeles County. Please refer to the table below for further description of the subject property:

Subject Property Data	
Address:	901 East Pacific Coast Highway, Long Beach, California
Additional Address:	917 East Pacific Coast Highway
Historical Addresses:	903, 905, 913 East Pacific Coast Highway and 1800 Myrtle Avenue
Property Use:	Commercial
Land Acreage (Ac):	0.363 Ac
Number of Buildings:	Three
Number of Floors:	One
Gross Building Area (SF):	2,760 SF (East Building); 4,920 SF (West Building); 300 SF (Office)
Date of Construction:	1956 (East Building); 1951/1960(West Building); 1962 (Office)
Assessor's Parcel Number (APN):	7210-013-023 and 7210-013-026
Type of Construction:	Brick/Wood-Framed
Current Tenants:	D'Paz Automotive Service & Arturo's Paint and Body Shop
Site Assessment Performed By:	Colin Donohue of Partner
Site Assessment Conducted On:	February 26, 2019

The subject property is currently occupied by D'Paz Automotive Service & Arturo's Paint and Body Shop for commercial use. Onsite operations consist of general automotive maintenance and repair, and auto body and auto painting work. In addition to the current structures, the subject property is also improved with asphalt-paved parking and concrete walkways.

According to available historical sources, the subject property was formerly undeveloped as early as 1896; developed with dwellings between 1921 and 1950; and developed with the current structures between 1951 and 1962. Tenants on the subject property have included residences (1921-1950); Leo's Radiator Shop/Complete Auto Care (1957-2000); Tapatillo Service (2000-2009); X-Tream Auto Body & Paint (2010-2017); D'Paz Automotive Service (2003-Present); and Arturo's Auto Body & Paint (2018-Present).

The immediately surrounding properties consist of residential development to the north across the alley; commercial and retail development to the south across East Pacific Coast Highway; a vacant lot to the east; and residential development to the west across Myrtle Avenue.

According to a previous subsurface investigation conducted on a nearby property (925-945 East Pacific Coast Highway), the depth and direction of groundwater in the vicinity of the subject property is inferred to be approximately 30 feet below ground surface (bgs) and flow toward the southwest.

Findings

A *recognized environmental condition (REC)* refers to the presence or likely presence of any hazardous substances or petroleum products in, on, or at a property: due to release to the environment; under conditions indicative of a release to the environment; or under conditions that pose a material threat of a future release to the environment. The following was identified during the course of this assessment:

- According to historical sources, regulatory records, and previous environmental reports, the subject property has been occupied by auto repair businesses since approximately 1951 and an auto spray booth since at least 1962. According to the regulatory database report, Long Beach Fire Department (LBFD), South Coast Air Quality Management District (SCAQMD), and Department of Toxic Substances Control (DTSC) records, the subject property was permitted to generate hazardous waste related to auto repair and autobody operations such as oxygenated solvents, unspecified solvent mixture, waste oil and mixed oil, waste paint, and unspecified aqueous solution from at least 1993 to 2017. The subject property was permitted to operate spray paint booths with solvents from 1962 to 2018. Various minor violations were identified with the SCAQMD and LBFD, which were subsequently abated.

  During Partner's site reconnaissance, excessive spilling and staining of hazardous substances, including motor oil, hydraulic oil, anti-freeze, and paint solvent waste were observed throughout service areas on the subject property. Partner also observed a two-stage clarifier located in the tire service area of the western subject property auto repair building. The clarifier was reportedly connected to a sealed drain within the hazardous waste storage room. Partner observed oily liquids within the chambers of the clarifier. The installation date of the clarifier is unknown; however, Partner presumes the clarifier was installed when the building was constructed in the 1950s. Clarifiers can act as conduits to the subsurface of properties and when utilized to treat waste water streams, can act as preferential pathways for contaminants in the waste streams. Additionally, the structural integrity of clarifiers and their associated piping can become compromised over time. Based on the presumed age of the clarifier and associated drains, the presence of oily liquid substance within the clarifier, and the historic vehicle repair operations at the subject property, the potential exists that a release from these features may have resulted in an impact to the subsurface of the subject property.

  Additionally, Partner observed the presence of one in-ground hydraulic lift within the tire service area of the western auto repair building. The lift was presumably installed in the 1950s, when the building was constructed. Based on the pre-1977 installation of the lifts, the potential exists that the hydraulic fluid within the lift systems previously contained polychlorinated biphenyls (PCBs). Due to the age of the equipment, the integrity of the equipment is unknown; therefore, the potential exists that a release of hydraulic fluid which may have contained PCBs has occurred

onsite. Based on the available information, the long-term use of the subject property for automotive repair/body operations represents a recognized environmental condition.

A *controlled recognized environmental condition (CREC)* refers to a REC resulting from a past release of hazardous substances or petroleum products that has been addressed to the satisfaction of the applicable regulatory authority, with hazardous substances or petroleum products allowed to remain in place subject to the implementation of required controls. The following was identified during the course of this assessment:

- Partner did not identify any controlled recognized environmental conditions during the course of this assessment.

A *historical recognized environmental condition (HREC)*refers to a past release of any hazardous substances or petroleum products that has occurred in connection with the property and has been addressed to the satisfaction of the applicable regulatory authority or meeting unrestricted use criteria established by a regulatory authority, without subjecting the property to any required controls. The following was identified during the course of this assessment:

- Partner did not identify any historical recognized environmental conditions during the course of this assessment.

An *environmental issue* refers to environmental concerns identified by Partner, which do not qualify as RECs; however, warrant further discussion. The following was identified during the course of this assessment:

- Due to the age of the subject property buildings, there is a potential that asbestos-containing materials (ACMs) are present. Overall, all suspect ACMs were observed in good condition and do not pose a health and safety concern to the occupants of the subject property at this time. The identified suspect ACMs would need to be sampled to confirm the presence or absence of asbestos prior to any renovation or demolition activities to prevent potential exposure to workers and/or building occupants.

Conclusions, Opinions and Recommendations

Partner has performed a Phase I Environmental Site Assessment in conformance with the scope and limitations of ASTM Practice E1527-13 of 901 East Pacific Coast Highway in the City of Long Beach, Los Angeles County, California (the "subject property"). Any exceptions to, or deletions from, this practice are described in Section 1.5 of this report.

This assessment has revealed evidence of recognized environmental conditions and/or environmental issues in connection with the subject property. Based on the conclusions of this assessment, Partner recommends the following:

- A limited subsurface investigation should be conducted in order to determine the presence or absence of soil and/or groundwater contamination due to the historical use of the subject property.

- Prior to the disturbance of any suspect ACM at the subject property, a comprehensive survey, designed to determine if the suspect materials are regulated, is recommended. If such materials are identified and need to be disturbed, repaired or removed, a licensed abatement contractor should be consulted. Suspect ACM can also be managed under the auspices of an Operations and Maintenance (O&M) plan.

TABLE OF CONTENTS

1.0 INTRODUCTION 1

1.1 Purpose 1
1.2 Scope of Work 1
1.3 Limitations 2
1.4 User Reliance 3
1.5 Limiting Conditions 3

2.0 SITE DESCRIPTION 5

2.1 Site Location and Legal Description 5
2.2 Current Property Use 5
2.3 Current Use of Adjacent Properties 5
2.4 Physical Setting Sources 6
2.4.1 Topography 6
2.4.2 Hydrology 6
2.4.3 Geology/Soils 6
2.4.4 Flood Zone Information 7

3.0 HISTORICAL INFORMATION 8

3.1 Aerial Photograph Review 9
3.2 Fire Insurance Maps 11
3.3 City Directories 11
3.4 Historical Topographic Maps 12

4.0 REGULATORY RECORDS REVIEW 14

4.1 Regulatory Agencies 14
4.1.1 Health Department 14
4.1.2 Fire Department 14
4.1.3 Air Pollution Control Agency 15
4.1.4 Regional Water Quality Agency 15
4.1.5 Department of Toxic Substances Control 15
4.1.6 Building Department 16
4.1.7 Planning Department 16
4.1.8 Oil & Gas Exploration 17
4.1.9 Assessor's Office 17
4.2 Mapped Database Records Search 17
4.2.1 Regulatory Database Summary 17
4.2.2 Subject Property Listings 18
4.2.3 Adjacent Property Listings 19
4.2.4 Sites of Concern Listings 19
4.2.5 Orphan Listings 20

5.0 USER PROVIDED INFORMATION AND INTERVIEWS 21

5.1 Interviews 21
5.1.1 Interview with Owner 21
5.1.2 Interview with Report User 22
5.1.3 Interview with Key Site Manager 22

5.1.4 Interviews with Past Owners, Operators and Occupants 22
5.1.5 Interview with Others 22
5.2 User Provided Information 22
5.2.1 Title Records, Environmental Liens, and AULs 22
5.2.2 Specialized Knowledge 22
5.2.3 Actual Knowledge of the User 22
5.2.4 Valuation Reduction for Environmental Issues 23
5.2.5 Commonly Known or Reasonably Ascertainable Information 23
5.2.6 Previous Reports and Other Provided Documentation 23
6.0 SITE RECONNAISSANCE 24
6.1 General Site Characteristics 24
6.2 Potential Environmental Hazards 25
6.3 Non-ASTM Services 28
6.3.1 Asbestos-Containing Materials (ACMs) 28
6.3.2 Lead-Based Paint (LBP) 29
6.3.3 Radon 29
6.3.4 Lead in Drinking Water 30
6.3.5 Mold 30
6.4 Adjacent Property Reconnaissance 30
7.0 FINDINGS AND CONCLUSIONS 31
8.0 SIGNATURES OF ENVIRONMENTAL PROFESSIONALS 33
9.0 REFERENCES 34

Figures

Figure 1 Site Location Map
Figure 2 Site Plan
Figure 3 Topographic Map

Appendices

Appendix A Site Photographs
Appendix B Historical/Regulatory Documentation
Appendix C Regulatory Database Report
Appendix D Qualifications

1.0 INTRODUCTION

Partner Engineering and Science, Inc. (Partner) has performed a Phase I Environmental Site Assessment (ESA) in conformance with the scope and limitations of ASTM Standard Practice E1527-13 and the Environmental Protection Agency Standards and Practices for All Appropriate Inquiries (AAI) (40 CFR Part 312) for the property located at 901 East Pacific Coast Highway in the City of Long Beach, Los Angeles County, California (the "subject property"). Any exceptions to, or deletions from, this scope of work are described in the report.

1.1 Purpose

The purpose of this ESA is to identify existing or potential Recognized Environmental Conditions (as defined by ASTM Standard E1527-13) affecting the subject property that: 1) constitute or result in a material violation or a potential material violation of any applicable environmental law; 2) impose any material constraints on the operation of the subject property or require a material change in the use thereof; 3) require clean-up, remedial action or other response with respect to Hazardous Substances or Petroleum Products on or affecting the subject property under any applicable environmental law; 4) may affect the value of the subject property; and 5) may require specific actions to be performed with regard to such conditions and circumstances. The information contained in the ESA Report will be used by Client to: 1) evaluate its legal and financial liabilities for transactions related to foreclosure, purchase, sale, loan origination, loan workout or seller financing; 2) evaluate the subject property's overall development potential, the associated market value and the impact of applicable laws that restrict financial and other types of assistance for the future development of the subject property; and/or 3) determine whether specific actions are required to be performed prior to the foreclosure, purchase, sale, loan origination, loan workout or seller financing of the subject property.

This ESA was performed to permit the *User* to satisfy one of the requirements to qualify for the innocent landowner, contiguous property owner, or bona fide prospective purchaser limitations on scope of Comprehensive Environmental Response, Compensation and Liability Act (CERCLA) (42 U.S.C. §9601) liability (hereinafter, the "*landowner liability protections*," or "*LLPs*"). ASTM Standard E1527-13 constitutes "*all appropriate inquiry* into the previous ownership and uses of the *property* consistent with good commercial or customary practice" as defined at 42 U.S.C. §9601(35)(B).

1.2 Scope of Work

The scope of work for this ESA is in accordance with the requirements of ASTM Standard E1527-13. This assessment included: 1) a property and adjacent site reconnaissance; 2) interviews with key personnel; 3) a review of historical sources; 4) a review of regulatory agency records; and 5) a review of a regulatory database report provided by a third-party vendor. Partner contacted local agencies, such as environmental health departments, fire departments and building departments in order to determine any current and/or former hazardous substances usage, storage and/or releases of hazardous substances on the subject property. Additionally, Partner researched information on the presence of activity and use limitations (AULs) at these agencies. As defined by ASTM E1527-13, AULs are the legal or physical restrictions or limitations on the use of, or access to, a site or facility: 1) to reduce or eliminate potential

exposure to hazardous substances or petroleum products in the soil or groundwater on the subject property; or 2) to prevent activities that could interfere with the effectiveness of a response action, in order to ensure maintenance of a condition of no significant risk to public health or the environment. These legal or physical restrictions, which may include institutional and/or engineering controls (IC/ECs), are intended to prevent adverse impacts to individuals or populations that may be exposed to hazardous substances and petroleum products in the soil or groundwater on the property.

If requested by Client, this report may also include the identification, discussion of, and/or limited sampling of asbestos-containing materials (ACMs), lead-based paint (LBP), mold, and/or radon.

1.3 Limitations

Partner warrants that the findings and conclusions contained herein were accomplished in accordance with the methodologies set forth in the Scope of Work. These methodologies are described as representing good commercial and customary practice for conducting an ESA of a property for the purpose of identifying recognized environmental conditions. There is a possibility that even with the proper application of these methodologies there may exist on the subject property conditions that could not be identified within the scope of the assessment or which were not reasonably identifiable from the available information. Partner believes that the information obtained from the record review and the interviews concerning the subject property is reliable. However, Partner cannot and does not warrant or guarantee that the information provided by these other sources is accurate or complete. The conclusions and findings set forth in this report are strictly limited in time and scope to the date of the evaluations. The conclusions presented in the report are based solely on the services described therein, and not on scientific tasks or procedures beyond the scope of agreed-upon services or the time and budgeting restraints imposed by the Client. No other warranties are implied or expressed.

Some of the information provided in this report is based upon personal interviews, and research of available documents, records, and maps held by the appropriate government and private agencies. This report is subject to the limitations of historical documentation, availability, and accuracy of pertinent records, and the personal recollections of those persons contacted.

This practice does not address requirements of any state or local laws or of any federal laws other than the all appropriate inquiry provisions of the LLPs. Further, this report does not intend to address all of the safety concerns, if any, associated with the subject property.

Environmental concerns, which are beyond the scope of a Phase I ESA as defined by ASTM include the following: ACMs, LBP, radon, and lead in drinking water. These issues may affect environmental risk at the subject property and may warrant discussion and/or assessment; however, are considered non-scope issues. If specifically requested by the Client, these non-scope issues are discussed in Section 6.3.

1.4 User Reliance

Mercy Housing engaged Partner to perform this assessment in accordance with an agreement governing the nature, scope and purpose of the work as well as other matters critical to the engagement. All reports, both verbal and written, are for the sole use and benefit of Mercy Housing. Either verbally or in writing, third parties may come into possession of this report or all or part of the information generated as a result of this work. In the absence of a written agreement with Partner granting such rights, no third parties shall have rights of recourse or recovery whatsoever under any course of action against Partner, its officers, employees, vendors, successors or assigns. Any such unauthorized user shall be responsible to protect, indemnify and hold Partner, Client and their respective officers, employees, vendors, successors and assigns harmless from any and all claims, damages, losses, liabilities, expenses (including reasonable attorneys' fees) and costs attributable to such Use. Unauthorized use of this report shall constitute acceptance of and commitment to these responsibilities, which shall be irrevocable and shall apply regardless of the cause of action or legal theory pled or asserted. Additional legal penalties may apply.

This report has been completed under specific Terms and Conditions relating to scope, relying parties, limitations of liability, indemnification, dispute resolution, and other factors relevant to any reliance on this report. Any parties relying on this report do so having accepted Partner's standard Terms and Conditions, a copy of which can be found at http: / www.partneresi.com/terms-and-conditions.php.

1.5 Limiting Conditions

The findings and conclusions contain all of the limitations inherent in these methodologies that are referred to in ASTM E1527-13.

Specific limitations and exceptions to this ESA are more specifically set forth below:

- Interviews with past owners, operators and occupants were not reasonably ascertainable and thus constitute a data gap. Based on information obtained from other historical sources (as discussed in Section 3.0), this data gap is not expected to alter the findings of this assessment.
- Partner requested information relative to deed restrictions and environmental liens from the Report User. Although this information was not provided at the time of the assessment, the Report User was not aware of any related information except as discussed in Section 5.2.6 of this report. In addition, Partner identified no evidence of environmental liens, institutional controls, land use restrictions and/or engineering control requirements in its review of information obtained from the Key Site Manager, User and the Environmental Data Resources (EDR) Radius Map Report. This data gap is not expected to alter the findings of this assessment.
- Partner was unable to determine the property use at 5-year intervals, which constitutes a data gap. Except for property tax files and recorded land title records, which were not considered to be sufficiently useful, Partner reviewed all standard historical sources and conducted appropriate interviews. This data gap is not expected to alter the findings of this assessment.
- Partner submitted Freedom of Information Act (FOIA) requests to Long Beach Department of Health and Human Services (LBDHHS) for information pertaining to hazardous substances,

underground storage tanks, releases, inspection records, etc. for the subject property and/or adjacent properties. As of this writing, this agency has not responded to Partner's request. Based on information obtained from other historical sources, this limitation is not expected to alter the overall findings of this assessment.

- Partner's view of the ground during the site assessment was obstructed due to parked cars and excessive storage. Based on information obtained from other historical sources, this limitation is not expected to alter the overall findings of this assessment.

Due to time constraints associated with this report, the Client has requested the report despite the above-listed limitations.

2.0 SITE DESCRIPTION

2.1 Site Location and Legal Description

The subject property at 901 East Pacific Coast Highway in Long Beach, California is located on the northeast corner of East Long Beach Boulevard and Myrtle Avenue. According to the Los Angeles County Assessor, the subject property is legally described as RESUB OF THE WERNER TRACT EX OF ST LOTS 19 AND LOT 20 and 21 for APN 7210-013-026 and RESUB OF THE WERNER TRACT EX OF ST LOT 21 for APN 7210-013-023. Ownership is currently vested in De'Paz Julio & Lesby A.

Please refer to Figure 1: Site Location Map, Figure 2: Site Plan, Figure 3: Topographic Map, and Appendix A: Site Photographs for the location and site characteristics of the subject property.

2.2 Current Property Use

The subject property is currently occupied by D'Paz Automotive Service & Arturo's Paint and Body Shop for commercial use. The subject property consists of three single-story building located on the north and eastern portions of the property. Onsite operations consist of general automotive maintenance and repair, and auto body and auto painting work. In addition to the current structures, the subject property is also improved with asphalt-paved parking and concrete walkways.

The subject property is designated for residential/commercial development by the City of Long Beach.

The subject property was identified as a Facility and Manifest Data (HAZNET), Emissions Inventory Data (EMI) , EDR Historical Auto site in the regulatory database report, as further discussed in Section 4.2.

2.3 Current Use of Adjacent Properties

The subject property is located within a mixed commercial/retail and residential area of Los Angeles County. During the vicinity reconnaissance, Partner observed the following land use on properties in the immediate vicinity of the subject property:

Immediately Surrounding Properties	
North:	An alley beyond which are residences (1824 Myrtle Avenue and 924 Dayman Street)
South:	East Pacific Coast Highway beyond which is the Aqua Venture Inn (904 East Pacific Coast Highway) and a retail center with the following tenants: Sweet Retreat Donuts, L&B #2 Laundry, Farmer's Insurance, Pacific Ocean Dry Cleaning, Urgent Care Medical Clinic (904-924 East Pacific Coast Highway)
East:	Vacant land (925 East Pacific Coast Highway)
West:	Myrtle Avenue beyond which are a vacant lot and residences (1821 and 1825 Myrtle Avenue) and apartments (841 East Pacific Coast Highway)

The adjacent property to the east was identified as an EDR Historic Auto site in the regulatory database report of Section 4.2.

2.4 Physical Setting Sources

2.4.1 Topography

The United States Geological Survey (USGS) *Long Beach California* Quadrangle 7.5-minute series topographic map was reviewed for this ESA. According to the contour lines on the topographic map, the subject property is located at approximately 28 feet above mean sea level (MSL). The contour lines in the area of the subject property indicate the area is sloping gently toward the southwest. Improvements, with the exceptions of roadways, are not depicted on the 2012 map.

A copy of the most recent topographic map is included as Figure 3 of this report.

2.4.2 Hydrology

According to topographic map interpretation, the direction of groundwater in the vicinity of the subject property is inferred to flow toward the southwest. The nearest surface water in the vicinity of the subject property is the Los Angeles River located approximately 1.3 miles west of the subject property. No settling ponds, lagoons, surface impoundments, wetlands or natural catch basins were observed at the subject property during this assessment.

According to available information, a public water system operated by the Long Beach Water Department (LBWD) serves the subject property vicinity. According to a representative of the LBWD, shallow groundwater beneath the subject property is not utilized for domestic purposes. The sources of public water for the City of Long Beach are treated surface water purchased from the Metropolitan Water District of Southern California (MWD) and groundwater wells within the City of Long Beach.

According to a previous subsurface investigation conducted on a nearby property (925-945 East Pacific Coast Highway), the depth of groundwater in the vicinity of the subject property is inferred to be approximately 30 feet below ground surface (bgs).

2.4.3 Geology/Soils

The subject property is located in the Central Basin of the Los Angeles Coastal Plain. The site vicinity is underlain by recent alluvium consisting primarily of unconsolidated stream deposited gravel, sand, silt and clay. Underlying the alluvium are marine and continental gravels, sands, sandy silt and pebbly shales of the Pleistocene Age Lakewood and San Pedro Formations. An unconformity separates the San Pedro Formation and the Pico Formation, which underlies the San Pedro Formation. The Pico Formation consists of Pliocene Age marine sands and silts interbedded with gravel.

Based on information obtained from the USDA Natural Resources Conservation Service Web Soil Survey online database, the subject property is mapped as Urban land-Windfetch-Typic Haploxerolls complex, 0 to 2% slopes. These soils consist of discontinuous human-transported material over mixed alluvium, and are considered to be well drained with a moderately high to high permeability rate, and a high available water storage capacity.

2.4.4 Flood Zone Information

Partner performed a review of the Flood Insurance Rate Map, published by the Federal Emergency Management Agency. According to Community Panel Number 06037C1970F, dated September 26, 2008, the subject property appears to be located in an area with reduced flood risk dur to levee and Zone X, an area located outside of the 100-year and 500-year flood plains.

3.0 HISTORICAL INFORMATION

Partner obtained historical use information about the subject property from a variety of sources. A chronological listing of the historical data found is summarized in the table below:

Historical Use Information		
Period/Date	**Source**	**Description/Use**
1896-1914	Topographic Maps, Sanborn Maps	Undeveloped land
1921-1950	Aerial Photographs, Topographic Maps, Sanborn Maps, Building Records, City Directories, Previous Report	Residential
1951-Present	Aerial Photographs, Topographic Maps, Sanborn Maps, Building Records, City Directories, Previous Report, Interviews, Onsite Observations	Commercial – Auto repair and autobody operations

Tenants on the subject property have included residences (1921-1950); Leo's Radiator Shop/Complete Auto Care (1951-2000); Tapatillo Service (2000-2009); X-Tream Auto Body & Paint (2010-2017); D'Paz Automotive Service (2003-Present); and Arturo's Auto Body & Paint (2018-Present).

According to historical sources, regulatory records, and previous environmental reports, the subject property has been occupied by auto repair businesses since approximately 1951 and an auto spray booth since at least 1962. According to the regulatory database report, Long Beach Fire Department (LBFD), South Coast Air Quality Management District (SCAQMD), and Department of Toxic Substances Control (DTSC) records, the subject property was permitted to generate hazardous waste related to auto repair and autobody operations such as oxygenated solvents, unspecified solvent mixture, waste oil and mixed oil, waste paint, and unspecified aqueous solution from at least 1993 to 2017. The subject property was permitted to operate spray paint booths with solvents from 1962 to 2018. Various minor violations were identified with the SCAQMD and LBFD, which were subsequently abated.

During Partner's site reconnaissance, excessive spilling and staining of hazardous substances, including motor oil, hydraulic oil, anti-freeze, and paint solvent waste were observed throughout service areas on the subject property. Partner also observed a two-stage clarifier located in the tire service area of the western subject property auto repair building. The clarifier was reportedly connected to a sealed drain within the hazardous waste storage room. Partner observed oily liquids within the chambers of the clarifier. The installation date of the clarifier is unknown; however, Partner presumes the clarifier was installed when the building was constructed in the 1950s. Clarifiers can act as conduits to the subsurface of properties and when utilized to treat waste water streams, can act as preferential pathways for contaminants in the waste streams. Additionally, the structural integrity of clarifiers and their associated piping can become compromised over time. Based on the presumed age of the clarifier and associated drains, the presence of oily liquid substance within the clarifier, and the historic vehicle repair operations at the subject property, the potential exists that a release from these features may have resulted in an impact to the subsurface of the subject property.

Additionally, Partner observed the presence of one in-ground hydraulic lift within the tire service area of the western auto repair building. The lift was presumably installed in the 1950s, when the building was constructed. Based on the pre-1977 installation of the lifts, the potential exists that the hydraulic fluid

within the lift systems previously contained polychlorinated biphenyls (PCBs). Due to the age of the equipment, the integrity of the equipment is unknown; therefore, the potential exists that a release of hydraulic fluid which may have contained PCBs has occurred onsite.

Although no releases were reported for the subject property, Partner notes that current regulatory oversight measures were not in place prior to the mid-1980s. Relatively few if any requirements were enforced prior to this time with regard to storage, use, and disposal of typical auto repair fluids and consequently, impacts to soil and groundwater are commonly encountered at historical auto repair facilities as a result of spills, improper disposal, and occasionally normal usage. Based on the available information, the long-term use of the subject property for automotive repair/body operations represents a recognized environmental condition.

No additional potential environmental concerns were identified in association with the current or former use of the subject property.

3.1 Aerial Photograph Review

Partner obtained available aerial photographs of the subject property and surrounding area from Environmental Data Resources (EDR). The following observations were noted to be visible on the subject property and adjacent properties during the aerial photograph review:

Date: 1928	***Scale: 1"=500'***
Subject Property:	Developed with four dwellings and associated ancillary structures
North:	Developed with a dwelling across the alley
South:	Developed with dwellings across East Pacific Coast Highway
East:	Developed with a dwelling
West:	Developed with apartments and dwellings across Myrtle Avenue

Date: 1947	***Scale: 1"=500'***
Subject Property:	No significant changes visible
North:	Developed with additional dwelling across the alley
South:	No significant changes visible
East:	No significant changes visible
West:	No significant changes visible

Date: 1953	***Scale: 1"=500'***
Subject Property:	Developed with the commercial structure on the northwest side of the property and what appear to be a dwelling(s) on the east side
North:	No significant changes visible
South:	Developed with dwellings and/or commercial buildings across East Pacific Coast Highway
East:	No significant changes visible
West:	No significant changes visible

Date:	***1963***	***Scale:***	***1"=500'***
Subject Property:	Developed with the existing commercial buildings		
North:	No significant changes visible		
South:	No significant changes visible		
East:	No significant changes visible		
West:	No significant changes visible		

Date:	***1972***	***Scale:***	***1"=500'***
Subject Property:	No significant changes visible		
North:	No significant changes visible		
South:	Developed with a commercial and residential buildings across East Pacific Coast Highway		
East:	Developed with commercial buildings		
West:	No significant changes visible		

Date:	***1977***	***Scale:***	***1"=500'***
Subject Property:	No significant changes visible		
North:	No significant changes visible		
South:	No significant changes visible		
East:	Developed with one commercial building at the center of the parcel		
West:	No significant changes visible		

Date:	***1981***	***Scale:***	***1"=500'***
Subject Property:	No significant changes visible		
North:	No significant changes visible		
South:	Graded lot and motel across East Pacific Coast Highway		
East:	No significant changes visible		
West:	No significant changes visible		

Date:	***1989, 1994, 2002, 2005, 2009***	***Scale:***	***1"=500'***
Subject Property:	No significant changes visible		
North:	No significant changes visible		
South:	Motel and retail building across East Pacific Coast Highway		
East:	No significant changes visible		
West:	No significant changes visible		

Date:	***2012, 2016***	***Scale:***	***1"=500'***
Subject Property:	No significant changes visible		
North:	No significant changes visible		
South:	No significant changes visible		
East:	Vacant lot		
West:	No significant changes visible		

Copies of the aerial photographs are included in Appendix B of this report.

3.2 Fire Insurance Maps

Partner reviewed the collection of Sanborn Fire insurance maps from Environmental Data Resources (EDR). The following observations were noted to be depicted on the subject property and adjacent properties during the fire insurance map review:

Date: 1914	
Subject Property:	Undeveloped (1800 Myrtle Avenue)
North:	Undeveloped across an alley
South:	Developed with dwellings across East State
East:	Undeveloped
West:	Undeveloped across Myrtle Avenue

Date: 1950	
Subject Property:	Developed with four dwellings and three detached garages (additionally addressed as 901, 903, 911, 917 East Pacific Coast Highway/ E State)
North:	Developed with dwellings across an alley
South:	Developed with a multiple tenant store building, a restaurant, and dwellings across Pacific Coast Highway
East:	Developed with a dwelling
West:	Developed with apartments and dwellings across Myrtle Avenue

Date: 1963	
Subject Property:	Developed with the existing western building identified as a welding and muffler service, and auto repair businesses. A metal spray booth is depicted in the area of the eastern building with a small structure labeled as "Parts" to the south of the eastern building
North:	No significant changes depicted
South:	Developed with a motel, store building, restaurant, and dwelling across East Pacific Coast Highway
East:	No significant changes depicted
West:	No significant changes depicted

Copies of reviewed Sanborn Maps are included in Appendix B of this report.

3.3 City Directories

Partner reviewed historical city directories obtained from Environmental Data Resources (EDR) for past names and businesses that were listed for the subject property and adjacent properties. The findings are presented in the following table:

City Directory Search for 901-917 East Pacific Coast Highway (Subject Property)	
Year(s)	**Occupant Listed**
1948	Howard Jas (903); Vacant (911); Mrs. Flynn ME (913); Shotwell CB (917)
1957, 1960	Leo's Radiator & Muffler Shop (901); Shotwell Chas B (917)
1964	Ken's Swanson Sports Car Service (911)
1975	Action Tow, Leo's Radiator & Muffler Shop (901)

City Directory Search for 901-917 East Pacific Coast Highway (Subject Property)	
Year(s)	**Occupant Listed**
1980	Leo's Radiator & Muffler Shop (901)
1985	Leo's Radiator & Muffler Shop (901)
2006	De'Paz Automotive Service, El Tapatillo Body Shop & Upholstery (901)
2010	Bun Smog Test Only, De Paz Automotive Service (901)
2014	Bun Smog Test Only, De Paz Automotive Service, J&J Smog Check (901)

According to the city directory review, the subject property has been occupied by an auto service business since at least 1957. Prior to 1957, the subject property was occupied by residences. Further discussion of the auto repair operations is included in Section 3.0.

City Directory Search for Adjacent Properties	
Year(s)	**Occupant Listed**
1948	Residential (841, 843, 848 Pacific Coast Highway); Miller Insurance, McCray Real Estate (850 Pacific Coast Highway)
1957	Four Hundred Imperial Motel (848 Pacific Coast Highway); Shoemaker Radios, LB Radio & TV (900 Pacific Coast Highway); Panmenter Insurance (910 Pacific Coast Highway)
1964	Four Hundred Imperial Motel (848 Pacific Coast Highway); Shoemaker Radios, LB Radio & TV (900 Pacific Coast Highway)
1975	Four Hundred Imperial Motel (848 Pacific Coast Highway)
1980	Kai Aloha Motel (848 Pacific Coast Highway) Kai Aloha Motel (848 Pacific Coast Highway)
1985	Aqua Venture Motel (848 Pacific Coast Highway); Indian Spices Market (906 Pacific Coast Highway)
2006	99 Cents Plus (904 Pacific Coast Highway)
2010	Aqua Venture Motel (848 Pacific Coast Highway); Shoreline Family Medical (904 Pacific Coast Highway)
2014	Ocean Dry Cleaner (906 Pacific Coast Highway)

According to the city directory review, the adjacent properties have been occupied by various commercial and residential tenants since as early as 1948. The south adjacent property has been occupied by a dry cleaner since at least 2014. The south adjacent property is not listed for any spills or releases in connection with the use or handling of hazardous materials in the regulatory database report. Based this information, this facility does not represent a significant environmental concern.

Copies of reviewed city directories are included in Appendix B of this report.

3.4 Historical Topographic Maps

Partner reviewed historical topographic maps obtained from Environmental Data Resources (EDR). The following observations were noted to be depicted on the subject property and adjacent properties during the topographic map review:

Date: 1896, 1899, 1902	
Subject Property:	Undeveloped
North:	Undeveloped
South:	Undeveloped across a road
East:	Undeveloped

Date:	***1896, 1899, 1902***
West:	Undeveloped

Date:	***1925***
Subject Property:	Developed with small residential type structures
North:	Developed with small residential type structures
South:	Developed with small structures across State Street
East:	Developed with small residential type structures
West:	Developed with small residential type structures across Myrtle Avenue

Date:	***1942, 1943, 1947, 1949, 1964, 1972, 1981***
Subject Property:	Shaded to depict development
North:	Shaded to depict development
South:	Shaded across a State Highway 1 to depict development
East:	Shaded to depict development
West:	Shaded across a road to depict development

Copies of reviewed topographic maps are included in Appendix B of this report.

4.0 REGULATORY RECORDS REVIEW

4.1 Regulatory Agencies

4.1.1 Health Department

Regulatory Agency Data	
Name of Agency:	Long Beach Department of Health and Human Services (LBDHHS)
Point of Contact:	City Clerk's Office
Agency Address:	2525 Grand Avenue, Long Beach, California
Agency Phone Number:	(562) 570-4030
Date of Contact:	February 2019
Method of Communication:	Faxed Request
Summary of Communication:	As of the date of this report, Partner has not received a response from the LBDHHS for inclusion in this report.

4.1.2 Fire Department

Regulatory Agency Data	
Name of Agency:	Long Beach Fire Department (LBFD)
Point of Contact:	City Clerk's Office
Agency Address:	3205 Lakewood Boulevard, Long Beach, California
Agency Phone Number:	(562) 570-2563
Date of Contact:	February 2019
Method of Communication:	Faxed Request
Summary of Communication:	According to LBFD inspection records, the following violations were noted for the subject property: • XTREAM Auto Body and Paint was issued violations for incomplete chemical inventory, inadequate site map and emergency response plan in December of 2010. • XTREAM Auto Body and Paint was issued violations for failure to provide CUPA permits, valid hazardous materials business plan and employee training in October of 2016. • XTREAM Auto Body and Paint had vacated the subject property by December of 2017 and had been replaced by Arturo's Auto Body & Paint. • Arturo's Auto Body and Paint was issued violations for not obtaining valid fire permit and ordered to cease conducting spray painting outside of the facility in December of 2017. • Arturo's Auto Body and Paint was noted with a 55-gallon drum of waste oil and a 35-gallon drum to waste paint. The Hazardous Materials Business Emergency Plan (HMBEP) was submitted and accepted by LBFD. Violations were corrected on March 22, 2018. Further discussion of the onsite auto repair and autobody operations is included in Section 3.0.

4.1.3 Air Pollution Control Agency

Regulatory Agency Data	
Name of Agency:	South Coast Air Quality Management District (SCAQMD)
Point of Contact:	Online
Agency Address:	21865 Copley Drive, Diamond Bar, California
Agency Phone Number:	(909) 396-2000
Date of Contact:	February 2019
Method of Communication:	Online
Summary of Communication:	According to records reviewed, Leo's Radiator Muffler & Body Shop was issued a permit to operate a spray booth in August of 1962 through approximately 2000; El Tapatio Body & Paint was issued a permit to operate s spray booth in 2000; D'Paz Automotive Services was issued a permit to operate a spray booth in 2003; XTREAM Auto Body & Paint was issued a permit to operate a spray booth in 2010; Arturo's Auto Body and was issued a permit to operate a spray booth in 2018. Several of the tenants were issued numerous unspecified violations, which were subsequently abated. Further discussion of the onsite auto repair and autobody operations is included in Section 3.0.

4.1.4 Regional Water Quality Agency

Regulatory Agency Data	
Name of Agency:	Regional Water Quality Control Board (RWQCB)
Point of Contact:	Online
Agency Address:	320 West 4th Street, Los Angeles, California
Agency Phone Number:	(213) 576-6600
Date of Contact:	February 2019
Method of Communication:	Online
Summary of Communication:	No records regarding hazardous substance use, storage or releases, or the presence of USTs and AULs on the subject property were on file with the RWQCB.

4.1.5 Department of Toxic Substances Control

Regulatory Agency Data	
Name of Agency:	California Department of Toxic Substances Control (DTSC)
Point of Contact:	Online
Agency Address:	5796 Corporate Avenue, Cypress, California
Agency Phone Number:	(714) 484-5300
Date of Contact:	February 2019
Method of Communication:	Online
Summary of Communication:	According to records reviewed, Leo's Complete Auto Repair was issued an EPA identification in 1988 which expired in 2003 and generated hazardous automotive and paints wastes in the years 1993 through 2002; El Tapatio Body Shop was issued an EPA identification in 1998 which expired in 2006 and generated

Regulatory Agency Data	
	hazardous automotive and paint wastes in the years 1999 through 2004; D'Paz Automotive was issued an EPA identification in 2002 and generated hazardous automotive and paint wastes in the years 2003 through 2010; XTREAM Auto Body & Paint was issued an EPA identification in the year 2010 and generated hazardous automotive and paint wastes in the years 2011 and 2017. Further discussion of the onsite auto repair and autobody operations is included in Section 3.0.

4.1.6 Building Department

Regulatory Agency Data	
Name of Agency:	Long Beach Building Department (LBBD)
Point of Contact:	Not Provided
Agency Address:	333 West Ocean Boulevard, 4th Floor, Long Beach, California
Agency Phone Number:	(562) 570-5237
Date of Contact:	February 2019
Method of Communication:	Online
Summary of Communication:	Records were available for review, as further discussed in the following table.

Building Records Reviewed for 901-917 East Pacific Coast Highway and 1800 Myrtle Avenue (Subject Property)		
Year(s)	**Owner/Applicant**	**Description**
1921	AC Cox	Dwelling & garage
1951	Clarence Leo Kearns	Construct new garage building
1956	Clarence Leo Kearns	Structure for use as muffler shop
1957	Clarence Leo Kearns	Block storage structure addition for muffler shop
1960	Clarence Leo Kearns	Block storage structure; change wood frame domestic building to alcoholic clinic
1961	Clarence Leo Kearns	Repair fire damage
1962	GE Kearns	Stucco office building
1964	Leo's Muffler Shop	Building permit for parking
1968	Leo Kerns	Repair fire damage

4.1.7 Planning Department

Regulatory Agency Data	
Name of Agency:	Long Beach Planning Department (LBPD)
Point of Contact:	Not Provided
Agency Address:	333 West Ocean Boulevard, 4th Floor, Long Beach, California
Agency Phone Number:	(562) 570-5237
Date of Contact:	February 2019
Method of Communication:	Online
Summary of Communication:	According to records reviewed, the subject property is zoned for commercial development by the City of Long Beach.

4.1.8 Oil & Gas Exploration

Regulatory Agency Data	
Name of Agency:	California Division of Oil, Gas and Geothermal Resources (DOGGR)
Point of Contact:	Not Provided
Agency Address:	5816 Corporate Avenue, Suite 100, Cypress, California
Agency Phone Number:	(714) 816-6847
Date of Contact:	February 2019
Method of Communication:	Online
Summary of Communication:	According to DOGGR, no oil or gas wells are located on or adjacent to the subject property.

4.1.9 Assessor's Office

Regulatory Agency Data	
Name of Agency:	Los Angeles County Assessor (LACA)
Point of Contact:	Not Provided
Agency Address:	500 West Temple Street, Los Angeles, California
Agency Phone Number:	(213) 974-3211
Date of Contact:	February 2019
Method of Communication:	Online
Summary of Communication:	According to records reviewed, the subject property is identified by Assessor Parcel Numbers (APN) 7210-013-023 & 026. The existing structures were built in 1956 (East Building); 1951/1960(West Building); 1962 (Office) and total 7,890 SF on a 0.363 acre parcel.

Copies of pertinent documents obtained from the above-referenced regulatory agencies are included in Appendix B of this report.

4.2 Mapped Database Records Search

Information from standard federal, state, county, and city environmental record sources was provided by Environmental Data Resources, Inc. (EDR). Data from governmental agency lists are updated and integrated into one database, which is updated as these data are released. The information contained in this report was compiled from publicly available sources and the locations of the sites are plotted utilizing a geographic information system, which geocodes the site addresses. The accuracy of the geocoded locations is approximately +/-300 feet.

Using the ASTM definition of migration, Partner considers the migration of hazardous substances or petroleum products in any form onto the subject property during the evaluation of each site listed on the radius report, which includes solid, liquid, and vapor.

4.2.1 Regulatory Database Summary

Radius Report Data

Database	Search Radius (mile)	Subject Property	Adjacent Properties	Sites of Concern
Federal NPL or Delisted NPL Site	1.00	N	N	N
Federal CERCLIS Site	0.50	N	N	N

Radius Report Data				
Database	**Search Radius (mile)**	**Subject Property**	**Adjacent Properties**	**Sites of Concern**
Federal CERCLIS-NFRAP Site	0.50	N	N	N
Federal RCRA CORRACTS Facility	1.00	N	N	N
Federal RCRA TSDF Facility	0.50	N	N	N
Federal RCRA Generators Site (LQG, SQG, CESQG)	0.25	N	N	N
Federal IC/EC Registries	0.50	N	N	N
Federal ERNS Site	Subject Property	N	--	--
State/Tribal Equivalent NPL	1.00	N	N	N
State/Tribal Equivalent CERCLIS	1.00	N	N	N
State/Tribal Landfill/Solid Waste Disposal Site	0.50	N	N	N
State/Tribal Leaking Storage Tank Site	0.50	N	N	N
State/Tribal Registered Storage Tank Sites (UST/AST)	0.25	N	N	N
State/Tribal Voluntary Cleanup Sites (VCP)	0.50	N	N	N
State/Tribal Spills	0.50	N	N	N
Federal Brownfield Sites	0.50	N	N	N
State Brownfield Sites	0.50	N	N	N
EDR MGP	Varies	N	N	N
EDR US Hist Auto Station	Varies	**Y**	**Y**	N
EDR US Hist Cleaners	Varies	N	N	N
Additional Listings	Varies	**Y**	N	N

4.2.2 Subject Property Listings

The subject property is identified as a HAZNET, EMI, and EDR Historic Auto site in the regulatory database report, as discussed below:

- The subject property, identified as several auto repair and auto body businesses at 901 E. Pacific Coast Highway. Leo's Complete Auto Repair generated the following hazardous wastes: unspecified aqueous solution (1993-2002); oxygenated solvents (1994); and unspecified solvent mixture (1995-1996). Based on the EMI listing, Leo's Radiator Muffler and Body shop was permitted to emit criteria pollutants into the atmosphere in 1987 and 1990. XTREAM Auto Body and Paint generated the following hazardous wastes: unspecified aqueous solution (1993-2002); oxygenated solvents (1994); unspecified solvent mixture (2004 and 2017). D'Paz Automotive Service generated the following hazardous wastes: unspecified aqueous solution with total organic residues less than 10% (2003-2004); oxygenated solvents (2003-2004); and waste oil and mixed oil (2010). El Tapatio Body Shop generated unspecified solvent mixture (1999-2003). Based on the EDR Historical Station listing, Leo's Muffler & Radiator Service was identified as an auto repair facility from at least 1957 to at least 1987 and de Paz Automotive Service was identified as general automotive repair shop form at least 2004 to 2014. Further discussion of the onsite auto repair and autobody operations is included in Section 3.0.

- The subject property, identified as Swanson Ken Sport Car Service at 911 Eeast Pacific Coast Highway, was listed as an EDR Historical Auto Station site. This facility was identified as an automobile repairing facility in 1963. Based on the review of city directories, this facility occupied the subject property from 1957 through 1987. Further discussion of the onsite auto repair and autobody operations is included in Section 3.0.

4.2.3 Adjacent Property Listings

The adjacent property to the east is identified as a EDR Historical Auto Station site in the regulatory database report, as discussed below:

- The property, identified as Scotty's Auto Service at 945 East Pacific Coast Highway, is located adjacent to the east of the subject property. According to the EDR Historical Auto Station listing, this facility was occupied by Dodge Frank, an automobile repairing facility, in 1944 and various gasoline service station and auto repair operations (Hunsaker Texaco Service/ Scotty Auto Service/ Stacy's Richfield Service/ Peterson's Texaco Service Station/Johnson's ARCO) from at least 1944 to 1975. These former tenants were not listed on the regulatory database for use of hazardous substances and/or releases.

  According to a previous Phase II Subsurface Investigation performed by Partner and dated September 16, 2008, a Geophysical Survey and eight borings were advanced at the east adjacent property on August 26, 2008. Soil and groundwater samples were collected at each boring and were analyzed for petroleum and volatile organic compounds (VOCs). Groundwater was encountered at approximately 30 feet bgs and flowed towards the southeast. Based on analytical results, moderate petroleum hydrocarbon contamination was detected in the northeastern area (former tank hold and product line area) of the site. The contamination was found to be localized and moderate level of hydrocarbon was also found in groundwater. Based on the Remedial Excavation Report, dated December 19, 2009 and prepared by Partner, excavation of the impacted soil was performed between October 28 and November 2, 2009. Piping presumably associated with the former gasoline station was also excavated. A total of 192.9 tons of impacted soil was excavated from the site. Confirmation samples indicated non-detectable concentration of all target contaminants, with the exception of naphthalene levels. Partner recommended no further investigation and a case closure status from LBDHHS should be requested. According to provided information, LBDHHS subsequently granted regulatory closure for this release. Based on the localized nature of this contamination, analytical results, and removal of impacted soil, the east adjacent property is not expected to represent a significant environmental concern.

Based on the findings, vapor migration does not represent a significant environmental concern.

4.2.4 Sites of Concern Listings

No sites of concern are identified in the regulatory database report.

Based on the findings, vapor migration does not represent a significant environmental concern at this time.

4.2.5 Orphan Listings

No orphan listings of concern are identified in the regulatory database report.

A copy of the regulatory database report is included in Appendix C of this report.

5.0 USER PROVIDED INFORMATION AND INTERVIEWS

In order to qualify for one of the *Landowner Liability Protections (LLPs)* offered by the Small Business Liability Relief and Brownfields Revitalization Act of 2001 (the *Brownfields Amendments*), the *User* must conduct the following inquiries required by 40 CFR 312.25, 312.28, 312.29, 312.30, and 312.31. The *User* should provide the following information to the *environmental professional*. The *User* is asked to provide information or knowledge of the following:

- Review Title and Judicial Records for Environmental Liens and AULs
- Specialized Knowledge or Experience of the User
- Actual Knowledge of the User
- Reason for Significantly Lower Purchase Price
- Commonly Known or *Reasonably Ascertainable* information
- Degree of Obviousness
- Reason for Preparation of this Phase I ESA

Fulfillment of these user responsibilities is key to qualification for the identified defenses to CERCLA liability. Partner requested our Client to provide information to satisfy User Responsibilities as identified in Section 6 of the ASTM guidance.

Pursuant to ASTM E1527-13, Partner requested the following site information from Mercy Housing (User of this report).

User Responsibilities				
Item	**Provided By User**	**Not Provided By User**	**Discussed Below**	**Does Not Apply**
Environmental Pre-Survey Questionnaire			**X**	
Title Records, Environmental Liens, and AULs			**X**	
Specialized Knowledge			**X**	
Actual Knowledge			**X**	
Valuation Reduction for Environmental Issues			**X**	
Identification of Key Site Manager	**Section 5.1.3**			
Reason for Performing Phase I ESA	**Section 1.1**			
Prior Environmental Reports	**Section 5.2.6**			
Other		**X**		

5.1 Interviews

5.1.1 Interview with Owner

Mr. Julio Paz, subject property owner, was not aware of any pending, threatened, or past litigation relevant to hazardous substances or petroleum products in, on, or from the subject property; any

pending, threatened, or past administrative proceedings relevant to hazardous substances or petroleum products in, on, or from the subject property; or any notices from a governmental entity regarding any possible violation of environmental laws or possible liability relating to hazardous substances or petroleum products.

5.1.2 Interview with Report User

Please refer to Section 5.2 below for information requested from the Report User.

5.1.3 Interview with Key Site Manager

Mr. Paz, key site manager, is also the subject property owner. Please refer to Section 5.1.1 for further discussion of Mr. Paz's interview.

5.1.4 Interviews with Past Owners, Operators and Occupants

Interviews with past owners, operators and occupants were not conducted since information regarding the potential for contamination at the subject property was obtained from other sources.

5.1.5 Interview with Others

As the subject property is not an abandoned property as defined in ASTM 1527-13, interview with others were not performed.

5.2 User Provided Information

5.2.1 Title Records, Environmental Liens, and AULs

Partner was provided with a Preliminary Title Report for the subject property dated August 22, 2019 and prepared by Commonwealth Land Title Company for review as part of this assessment. According to the report, title is vested in Julio Cesar De Paz and Lesby Arly De Paz. No environmental liens were identified for the subject property. The title search did not identify any environmentally noteworthy matters.

Partner was not provided with title records or environmental lien and AUL information for review as part of this assessment. Although this information was not provided at the time of the assessment, the Report User was not aware of any related information except as discussed in Section 5.2.6 of this report. In addition, Partner identified no evidence of environmental liens, institutional controls, land use restrictions and/or engineering control requirements in its review of information obtained from the Key Site Manager, User and the Environmental Data Resources (EDR) Radius Map Report. This data gap is not expected to alter the findings of this assessment.

5.2.2 Specialized Knowledge

The User did not have specialized knowledge of environmental conditions associated with the subject property at the time of the assessment.

5.2.3 Actual Knowledge of the User

The User was not aware of environmental liens and/or AULs encumbering the subject property or in connection with the subject property at the time of the assessment.

5.2.4 Valuation Reduction for Environmental Issues

The User was not aware of any reductions in property value due to environmental issues.

5.2.5 Commonly Known or Reasonably Ascertainable Information

The User did not provide information that is commonly known or *reasonably ascertainable* within the local community about the subject property at the time of the assessment.

5.2.6 Previous Reports and Other Provided Documentation

The following information was provided to Partner for review during the course of this assessment:

Phase I Environmental Site Assessment, Odic Environmental (January 18, 2007)

Odic prepared this report on behalf of Farmers and Merchants Bank. The assessment was performed in accordance with ASTM Standard E1527-05. The assessment consisted of a site reconnaissance, interviews with knowledgeable personnel, review of historical information, a review of federal, state and local regulatory databases. Pertinent information contained in this report is summarized below:

- At the time of the 2007 assessment, the subject property was occupied by the existing structures for auto repair and auto body painting use.
- According to the Odic report, the subject property formerly occupied by undeveloped land in 1914, residences by 1928, and automotive repair buildings and operations by 1956.
- Odic identified six hydraulic lifts, one of which was in-ground; 55-gallon drums of hazardous waste including ten 55-gallon drums of new motor oil, three 55-gallon drums of waste oil, one 55-gallon drum of waste transmission fluid, two 55-gallon drums of new coolant; three 55-gallon drum of waste coolant; one 55-gallon drum of waste oil filters; a 100-gallon waste oil AST; a paint spray booth; and two 30-gallon paint and solvent waste drum; and a sealed floor drain in hazardous waste storage room. Odic also noted a sediment trap within the tire service garage on the subject property.
- Oil and hazardous substances were identified at the subject property in the form of automotive oils & fluids and paints. Odic stated that staining was visible, but that the risk of contamination was low.
- No current or former ASTs or USTs were identified on the subject property.

Odic identified no RECs and recommended no further investigation.

Copies of pertinent pages reviewed are included in Appendix B of this report.

6.0 SITE RECONNAISSANCE

The weather at the time of the site visit was partly sunny. Refer to Section 1.5 for limitations encountered during the field reconnaissance and Sections 2.1 and 2.2 for subject property operations. The table below provides the site assessment details:

Site Assessment Data	
Site Assessment Performed By:	Colin Donohue
Site Assessment Conducted On:	February 26, 2019

The table below provides the subject property personnel interviewed during the field reconnaissance:

Site Visit Personnel for 901 East Pacific Coast Highway (Subject Property)			
Name	**Title/Role**	**Contact Number**	**Site Walk* Yes/No**
Julio D'Paz	Key Site Manager	(562) 682-5499	No

* Accompanied Partner during the field reconnaissance activities and provided information pertaining to the current operations and maintenance of the subject property

Environmental concerns were identified during the onsite reconnaissance related to the storage, use, and generation of hazardous substances, signs of a release, and presence of excessive oily liquid in a clarifier, as further discussed in Sections 6.1 and 6.2.

6.1 General Site Characteristics

6.1.1 Solid Waste Disposal

Solid waste generated at the subject property is disposed of in commercial dumpsters located in the parking lot on the subject property. An independent solid waste disposal contractor removes solid waste from the subject property. According to property personnel, only household trash is collected in the on-site solid waste dumpsters. No evidence of illegal dumping of solid waste was observed during the Partner site reconnaissance.

6.1.2 Sewage Discharge and Disposal

Sanitary discharges on the subject property are directed into the municipal sanitary sewer system. The City of Long Beach services the subject property vicinity. No wastewater treatment facilities or septic systems are observed or reported on the subject property.

6.1.3 Surface Water Drainage

Storm water is removed from the subject property primarily by sheet flow action across the paved surfaces towards storm water drains located throughout the subject property and in the public right of way. Site storm water from roofs, landscaped areas, and paved areas is directed to on-site concrete swales, which drain to the public right of way, and to on-site storm water drains. The subject property is connected to a municipal owned and maintained sewer system.

The subject property does not appear to be a designated wetland area, based on information obtained from the United States Fish & Wildlife Service; however, a comprehensive wetlands survey would be

required in order to formally determine actual wetlands on the subject property. No surface impoundments, wetlands, natural catch basins, settling ponds, or lagoons are located on the subject property. No drywells were identified on the subject property.

6.1.4 Source of Heating and Cooling

Heating and cooling systems as well as domestic hot water equipment are fueled by electricity/ natural gas provided by Edison and the Long Beach Department of Oil and Gas. Hot water is provided by natural gas hot water heaters.

6.1.5 Wells and Cisterns

No aboveground evidence of wells or cisterns was observed during the site reconnaissance.

6.1.6 Wastewater

Domestic wastewater generated at the subject property is disposed by means of the sanitary sewer system. No industrial process is currently performed at the subject property.

6.1.7 Septic Systems

No septic systems were observed or reported on the subject property.

6.1.8 Additional Site Observations

No additional general site characteristics were observed during the site reconnaissance.

6.2 Potential Environmental Hazards

6.2.1 Hazardous Substances and Petroleum Products Used or Stored at the Site

Partner identified hazardous substances used, stored, and/or generated on the subject property as noted in the following table:

Hazardous Substances and/or Petroleum Products Noted Onsite				
Substance	**Container Size**	**Location**	**Nature of Use**	**Disposal Method**
Antifreeze	5x 55-gallon drums	Western auto repair building and hazardous waste storage room	Auto Repair Activities	Transported off-site by Action Waste Oil Services
Paints	Various One-gallon cans	Eastern spray booth building	Auto Painting Activities	Transported off-site by Action Waste Oil Services
Paint/Solvent Waste	1x 35-gallon drum	Eastern spray booth building	Auto Painting Activities	Transported off-site by Action Waste Oil Services
Motor oil	9x55-gallon drums; 100-gallon waste oil AST	Western auto repair building and hazardous waste storage room	Auto Repair Activities	Transported off-site by Action Waste Oil Services
Hydraulic	2x 55-gallon drum	Western auto	Auto Repair	Transported off-site by

Hazardous Substances and/or Petroleum Products Noted Onsite				
Substance	**Container Size**	**Location**	**Nature of Use**	**Disposal Method**
oil/ATF fluid		repair building and hazardous waste storage room	Activities	Action Waste Oil Services

During Partner's site reconnaissance indications of excessive staining and spills were observed throughout the western-most service bay, the hazardous waste storage room, and beneath the drum of waste paint and paint solvent. Secondary containment was provided for waste drums and the waste oil AST in the hazardous waste storage room; however, pooled spills and staining were observed. Discussion of the observed staining is included in Section 6.2.3. Further discussion of the onsite auto repair and autobody operations is included in Section 3.0.

6.2.2 Aboveground & Underground Hazardous Substance or Petroleum Product Storage Tanks (ASTs/USTs)

No evidence of current or former USTs was observed during the site reconnaissance.

Partner observed one aboveground storage tanks (ASTs) for the storage of waste motor oil on the subject property. The AST is located on the within the hazardous waste storage room. Staining was observed beneath the waste oil AST, which was located within a containment berm. Discussion of the observed staining is included in Section 6.2.3.

6.2.3 Evidence of Releases

During Partner's site reconnaissance, indications of excessive staining and spills of new and waste automotive fluids, paint, and paint solvent mixture were observed throughout the western-most service bay, the hazardous waste storage room, and beneath the drum of waste paint and paint solvent. Secondary containment was provided for waste drums and the waste oil AST in the hazardous waste storage room, but appeared to be inadequate. As a best management practice, improved housekeeping is recommended. Incidental spills should be cleaned up promptly and all waste materials properly disposed off-site. Further discussion of the onsite auto repair and autobody operations is included in Section 3.0.

6.2.4 Polychlorinated Biphenyls (PCBs)

Older transformers and other electrical equipment could contain PCBs at a level that subjects them to regulation by the U.S. EPA. PCBs in electrical equipment are controlled by United States Environmental Protection Agency regulations 40 CFR, Part 761. Under the regulations, there are three categories into which electrical equipment can be classified: 1) Less than 50 parts per million (ppm) of PCBs – "*Non-PCB;*" 2) 50 ppm-500 ppm – "*PCB-Contaminated;*" and, 3) Greater than 500 ppm – "*PCB-Containing.*" The manufacture, process, or distribution in commerce or use of any PCB in any manner other than in a totally enclosed manner was prohibited after January 1, 1977.

Partner observed the presence of five in-ground hydraulic lifts. Partner was not able to determine the age of the equipment. Based on the apparent good condition of the hydraulic units of the above ground lifts, the above ground lifts are not considered to represent a significant environmental concern.

Additionally, one in-ground hydraulic was observed on the subject property. The lift was presumably installed in the 1950s, when the building was constructed. Based on the pre-1977 installation of the lifts, the potential exists that the hydraulic fluid within the lift systems previously contained polychlorinated biphenyls (PCBs). Due to the age of the equipment, the integrity of the equipment is unknown; therefore, the potential exists that a release of hydraulic fluid which may have contained PCBs has occurred onsite. Further discussion of the onsite auto repair and autobody operations is included in Section 3.0.

6.2.5 Strong, Pungent or Noxious Odors

No strong, pungent or noxious odors were evident during the site reconnaissance.

6.2.6 Pools of Liquid

No pools of liquid were observed on the subject property during the site reconnaissance.

6.2.7 Drains, Sumps and Clarifiers

Partner observed the following drains, sumps, and/or clarifiers located on the subject property:

Drains, Sumps, and Clarifiers Observed Onsite			
	Floor Drain(s)	Sump(s)	Clarifier(s)
Number Observed:	One	None	One
Location:	Hazardous waste storage room	N/A	Tire service area in western building
Point of Discharge:	Presumed to clarifier	N/A	Presumed to sanitary sewer system
Sealed/Bermed:	Unknown	N/A	Unknown

During Partner's site reconnaissance, an oily liquid was observed within the chambers of the clarifier, which is reportedly connected to a sealed drain within the hazardous waste storage room. The installation date of the clarifier is unknown; however, Partner presumes the clarifier was installed when the building was constructed in the 1950s. Clarifiers can act as conduits to the subsurface of properties and when utilized to treat waste water streams, can act as preferential pathways for contaminants in the waste streams. Additionally, the structural integrity of clarifiers and their associated piping can become compromised over time. Based on the presumed age of the clarifier and associated drains, the presence of oily liquid substance within the clarifier, and the historic vehicle repair operations at the subject property, the potential exists that a release from these features may have resulted in an impact to the subsurface of the subject property. Further discussion of the onsite auto repair and autobody operations is included in Section 3.0.

6.2.8 Pits, Ponds and Lagoons

Partner observed one pit covered with a steel plate at the entrance to the western most service area. Given the fact that former tenants at the subject property conducted smog testing activities, which would

require the presence of a dyno machine, Partner presumes that the pit is a former dyno machine, which is generally an electronically controlled device which would not contain significant amounts of hazardous substances. Therefore, the presumed dyno is not considered to represent a significant environmental concern.

No other pits, ponds or lagoons were observed on the subject property.

6.2.9 Stressed Vegetation

No stressed vegetation was observed on the subject property.

6.2.10 Additional Potential Environmental Hazards

No additional environmental hazards, including landfill activities or radiological hazards, were observed.

6.3 Non-ASTM Services

6.3.1 Asbestos-Containing Materials (ACMs)

Asbestos is the name given to a number of naturally occurring, fibrous silicate minerals mined for their useful properties such as thermal insulation, chemical and thermal stability, and high tensile strength. The Occupational Safety and Health Administration (OSHA) regulation 29 CFR 1926.1101 requires certain construction materials to be presumed to contain asbestos, for purposes of this regulation. All thermal system insulation (TSI), surfacing material, and asphalt/vinyl flooring that are present in a building constructed prior to 1981 and have not been appropriately tested are "presumed asbestos-containing material" (PACM).

The subject property buildings were constructed in 1951 through 1969. Partner has conducted a limited, visual evaluation of accessible areas for the presence of suspect ACMs at the subject property. The objective of this visual survey was to note the presence and condition of suspect ACM observed. Please refer to the table below for identified suspect ACMs:

Suspect ACMs			
Suspect ACM	**Location**	**Friable Yes/No**	**Physical Condition**
Drywall Systems	Throughout Office Building Interior	No	Good
Floor Tiles	Throughout Office Building Interior	No	Good

The limited visual survey consisted of noting observable materials (materials which were readily accessible and visible during the course of the site reconnaissance) that are commonly known to potentially contain asbestos. This activity was not designed to discover all sources of suspect ACM, PACM, or asbestos at the site; or to comply with any regulations and/or laws relative to planned disturbance of building materials such as renovation or demolition, or any other regulatory purpose. Rather, it is intended to give the User an indication if significant (significant due to quantity, accessibility, or condition) potential sources of ACM or PACM are present at the subject property. Additional sampling, assessment, and evaluation will be warranted for any other use.

Partner was not provided building plans or specifications for review, which may have been useful in determining areas likely to have used ACM.

Due to the age of the subject property buildings, there is a potential that asbestos-containing materials (ACMs) are present. Overall, all suspect ACMs were observed in good condition and do not pose a health and safety concern to the occupants of the subject property at this time. The identified suspect ACMs would need to be sampled to confirm the presence or absence of asbestos prior to any renovation or demolition activities to prevent potential exposure to workers and/or building occupants.

6.3.2 Lead-Based Paint (LBP)

Lead is a highly toxic metal that affects virtually every system of the body. LBP is defined as any paint, varnish, stain, or other applied coating that has 1 mg/cm^2 (or 5,000 ug/g or 0.5% by weight) or more of lead. Congress passed the Residential Lead-Based Paint Hazard Reduction Act of 1992, also known as "Title X", to protect families from exposure to lead from paint, dust, and soil. Under Section 1017 of Title X, intact LBP on most walls and ceilings is not considered a "hazard," although the condition of the paint should be monitored and maintained to ensure that it does not become deteriorated. Further, Section 1018 of this law directed the Housing and Urban Development (HUD) and the US EPA to require the disclosure of known information on LBP and LBP hazards before the sale or lease of most housing built before 1978.

Based on the age of the subject property buildings (pre-1978), there is a potential that LBP is present. Interior and exterior painted surfaces were observed in good condition and therefore not expected to represent a "hazard," although the condition of the paint should be monitored and maintained to ensure that it does not become deteriorated.

6.3.3 Radon

Radon is a colorless, odorless, naturally occurring, radioactive, inert, gaseous element formed by radioactive decay of radium (Ra) atoms. The US EPA has prepared a map to assist National, State, and local organizations to target their resources and to implement radon-resistant building codes. The map divides the country into three Radon Zones, according to the table below:

EPA Radon Zones		
EPA Zones	**Average Predicted Radon Levels**	**Potential**
Zone 1	Exceed 4.0 pCi/L	Highest
Zone 2	Between 2.0 and 4.0 pCi/L	Moderate
Zone 3	Less than 2.0 pCi/L	Low

It is important to note that the EPA has found homes with elevated levels of radon in all three zones, and the US EPA recommends site-specific testing in order to determine radon levels at a specific location. However, the map does give a valuable indication of the propensity of radon gas accumulation in structures.

Radon sampling was not conducted as part of this assessment. Review of the US EPA Map of Radon Zones places the subject property in Zone 2. Based upon the radon zone classification, radon is not considered to be a significant environmental concern.

6.3.4 Lead in Drinking Water

According to available information, a public water system operated by the Long Beach Water Department (LBWD) serves the subject property vicinity. According to a representative of the LBWD, shallow groundwater beneath the subject property is not utilized for domestic purposes. The sources of public water for the City of Long Beach are treated surface water purchased from the Metropolitan Water District of Southern California (MWD) and groundwater wells within the City of Long Beach. According to the City of Long Beach and the 2017 Annual Water Quality Report, water supplied to the subject property is in compliance with all State and Federal regulations pertaining to drinking water standards, including lead and copper. Water sampling was not conducted to verify water quality.

6.3.5 Mold

Molds are microscopic organisms found virtually everywhere, indoors and outdoors. Mold will grow and multiply under the right conditions, needing only sufficient moisture (e.g.in the form of very high humidity, condensation, or water from a leaking pipe, etc.) and organic material (e.g., ceiling tile, drywall, paper, or natural fiber carpet padding).

Partner observed accessible, interior areas for the subject property buildings for significant evidence of mold growth with the exceptions detailed in Section 1.5 of this report; however, this ESA should not be used as a mold survey or inspection. Additionally, this limited assessment was not designed to assess all areas of potential mold growth that may be affected by mold growth on the subject property. Rather, it is intended to give the client an indication as to whether or not conspicuous (based on observed areas) mold growth is present at the subject property. This evaluation did not include a review of pipe chases, mechanical systems, or areas behind enclosed walls and ceilings.

No obvious indications of water damage or mold growth were observed during Partner's visual assessment.

6.4 Adjacent Property Reconnaissance

The adjacent property reconnaissance consisted of observing the adjacent properties from the subject property premises. No items of environmental concern were identified on the adjacent properties during the site assessment, including hazardous substances, petroleum products, ASTs, USTs, evidence of releases, PCBs, strong or noxious odors, pools of liquids, sumps or clarifiers, pits or lagoons, stressed vegetation, or any other potential environmental hazards.

7.0 FINDINGS AND CONCLUSIONS

Findings

A *REC* refers to the presence or likely presence of any hazardous substances or petroleum products in, on, or at a property: due to release to the environment; under conditions indicative of a release to the environment; or under conditions that pose a material threat of a future release to the environment. The following was identified during the course of this assessment:

- According to historical sources, regulatory records, and previous environmental reports, the subject property has been occupied by auto repair businesses since approximately 1951 and an auto spray booth since at least 1962. According to the regulatory database report, Long Beach Fire Department (LBFD), South Coast Air Quality Management District (SCAQMD), and Department of Toxic Substances Control (DTSC) records, the subject property was permitted to generate hazardous waste related to auto repair and autobody operations such as oxygenated solvents, unspecified solvent mixture, waste oil and mixed oil, waste paint, and unspecified aqueous solution from at least 1993 to 2017. The subject property was permitted to operate spray paint booths with solvents from 1962 to 2018. Various minor violations were identified with the SCAQMD and LBFD, which were subsequently abated.

  During Partner's site reconnaissance, excessive spilling and staining of hazardous substances, including motor oil, hydraulic oil, anti-freeze, and paint solvent waste were observed throughout service areas on the subject property. Partner also observed a two-stage clarifier located in the tire service area of the western subject property auto repair building. The clarifier was reportedly connected to a sealed drain within the hazardous waste storage room. Partner observed oily liquids within the chambers of the clarifier. The installation date of the clarifier is unknown; however, Partner presumes the clarifier was installed when the building was constructed in the 1950s. Clarifiers can act as conduits to the subsurface of properties and when utilized to treat waste water streams, can act as preferential pathways for contaminants in the waste streams. Additionally, the structural integrity of clarifiers and their associated piping can become compromised over time. Based on the presumed age of the clarifier and associated drains, the presence of oily liquid substance within the clarifier, and the historic vehicle repair operations at the subject property, the potential exists that a release from these features may have resulted in an impact to the subsurface of the subject property.

  Additionally, Partner observed the presence of one in-ground hydraulic lift within the tire service area of the western auto repair building. The lift was presumably installed in the 1950s, when the building was constructed. Based on the pre-1977 installation of the lifts, the potential exists that the hydraulic fluid within the lift systems previously contained polychlorinated biphenyls (PCBs). Due to the age of the equipment, the integrity of the equipment is unknown; therefore, the potential exists that a release of hydraulic fluid which may have contained PCBs has occurred onsite. Based on the available information, the long-term use of the subject property for automotive repair/body operations represents a recognized environmental condition.

A *CREC* refers to a REC resulting from a past release of hazardous substances or petroleum products that has been addressed to the satisfaction of the applicable regulatory authority, with hazardous substances or petroleum products allowed to remain in place subject to the implementation of required controls. The following was identified during the course of this assessment:

- Partner did not identify any controlled recognized environmental conditions during the course of this assessment.

A *HREC* refers to a past release of any hazardous substances or petroleum products that has occurred in connection with the property and has been addressed to the satisfaction of the applicable regulatory authority or meeting unrestricted use criteria established by a regulatory authority, without subjecting the property to any required controls. The following was identified during the course of this assessment:

- Partner did not identify any historical recognized environmental conditions during the course of this assessment.

An *environmental issue* refers to environmental concerns identified by Partner, which do not qualify as RECs; however, warrant further discussion. The following was identified during the course of this assessment:

- Due to the age of the subject property building/buildings, there is a potential that ACM and/or LBP are present. Overall, all suspect ACMs and painted surfaces were observed in good condition and do not pose a health and safety concern to the occupants of the subject property at this time. Should these materials be replaced, the identified suspect ACMs would need to be sampled to confirm the presence or absence of asbestos prior to any renovation or demolition activities to prevent potential exposure to workers and/or building occupants.

Conclusions, Opinions and Recommendations

Partner has performed a Phase I Environmental Site Assessment in conformance with the scope and limitations of ASTM Practice E1527-13 of 901 East Pacific Coast Highway in the City of Long Beach, Los Angeles County, California (the "subject property"). Any exceptions to, or deletions from, this practice are described in Section 1.5 of this report.

This assessment has revealed evidence of recognized environmental conditions and/or environmental issues in connection with the subject property. Based on the conclusions of this assessment, Partner recommends the following:

- A limited subsurface investigation should be conducted in order to determine the presence or absence of soil and/or groundwater contamination due to the historical use of the subject property.
- Prior to the disturbance of any suspect ACM at the subject property, a comprehensive survey, designed to determine if the suspect materials are regulated, is recommended. If such materials are identified and need to be disturbed, repaired or removed, a licensed abatement contractor should be consulted. Suspect ACM can also be managed under the auspices of an Operations and Maintenance (O&M) plan.

8.0 SIGNATURES OF ENVIRONMENTAL PROFESSIONALS

Partner has performed a Phase I Environmental Site Assessment of the property located at 901 East Pacific Coast Highway in the City of Long Beach, Los Angeles County, California in conformance with the scope and limitations of the protocol and the limitations stated earlier in this report. Exceptions to or deletions from this protocol are discussed earlier in this report.

By signing below, Partner declares that, to the best of our professional knowledge and belief, we meet the definition of *Environmental Professional* as defined in §312.10 of 40 CFR §312. Partner has the specific qualifications based on education, training, and experience to assess a *property* of the nature, history, and setting of the subject *property*. Partner has developed and performed the all appropriate inquiries in conformance with the standards and practices set forth in 40 CFR Part 312.

Prepared By:

Colin Donohue
Environmental Professional

Reviewed By:

Christine Nguyen
Senior Author

9.0 REFERENCES

Reference Documents

American Society for Testing and Materials, Standard Practice for Environmental Site Assessments: Phase I Environmental Site Assessment Process, ASTM Designation: E1527-13.

Environmental Data Resources (EDR), Radius Report, February 2019

Federal Emergency Management Agency, Federal Insurance Administration, National Flood Insurance Program, Flood Insurance Map, accessed via internet, February 2019

United States Department of Agriculture, Natural Resources Conservation Service, accessed via internet, February 2019

United States Department of Agriculture, Natural Resources Conservation Service, Web Soil Survey, accessed via the internet, February 2019

United States Environmental Protection Agency, EPA Map of Radon Zones (Document EPA-402-R-93-071), accessed via the internet, February 2019

United States Geological Survey, accessed via the Internet, February 2019

United States Geological Survey Topographic Map 1995, 7.5-minute series, accessed via internet, February 2019

PHASE II SUBSURFACE INVESTIGATION REPORT

Long Beach - Phase II
901 East Pacific Coast Highway
Long Beach, California 90813

July 2, 2019
Partner Project Number: 18-232543.2

Prepared for:

Mercy Housing
1500 South Grand Avenue, Suite 100
Los Angeles, California 90015

Engineers who understand your business

July 2, 2019

Christine Anderson
Mercy Housing
1500 South Grand Avenue, Suite 100
Los Angeles, California 90015

Subject: Phase II Subsurface Investigation Report
Long Beach - Phase II
901 East Pacific Coast Highway
Long Beach, California 90813
Partner Project Number: 18-232543.2

Dear Ms. Anderson:

Partner Engineering and Science, Inc. (Partner) is pleased to provide the results of the assessment performed at the above-referenced property. The following report describes the field activities, methods, and findings of the Phase II Subsurface Investigation conducted at the above-referenced property.

This assessment was performed consistent with acceptable industry standards. The independent conclusions represent Partner's best professional judgment based upon existing conditions and the information and data available to us during the course of this assignment.

We appreciate the opportunity to provide these services. If you have any questions concerning this report, or if we can assist you in any other matter, please contact Rob Vaughn at (949) 481-9818.

Sincerely,

Partner Engineering and Science, Inc.

DRAFT

Mark Bullivant
Project Geologist

DRAFT

Samantha J. Fujita, PG
Regional Manager – Subsurface Investigation

DRAFT

Rob Vaughn
National Client Manager

TABLE OF CONTENTS

1.0 Introduction 1
1.1 Purpose 1
1.2 Limitations 1
1.3 User Reliance 1
2.0 Site Background 2
2.1 Site Description 2
2.2 Site History 2
2.3 Geology and Hydrogeology 3
3.0 Field Activities 4
3.1 Preparatory Activities 4
3.1.1 Utility Clearance 4
3.1.2 Health and Safety Plan 4
3.2 Drilling Equipment 4
3.3 Sample Locations 4
3.4 Soil Sampling 4
3.5 Groundwater Sampling 5
3.6 Soil Gas Sampling 5
3.7 Post-Sampling Activities 6
4.0 Data Analysis 7
4.1 Laboratory Analysis 7
4.2 Regulatory Agency Comparison Criteria 7
4.3 Soil Sample Data Analysis 8
4.4 Groundwater Sample Data Analysis 8
4.5 Soil Gas Sample Data Analysis 8
4.6 Discussion 8
5.0 Summary and Conclusions 9

ATTACHMENTS

Tables
1. Summary of Investigation Scope
2. Soil Sample TPH-cc Laboratory Results
3. Groundwater Sample VOCs Laboratory Results
4. Soil Gas Sample VOCs Laboratory Results

Figures
1. Site Vicinity Map
2. Topographic Map
3. Sample Location Map

Appendices
A. Boring Logs
B. Laboratory Analytical Reports

1.0 INTRODUCTION

1.1 Purpose

The purpose of the investigation was to evaluate the potential impact of petroleum hydrocarbons, volatile organic compounds (VOCs), and/or polychlorinated biphenyls (PCBs) to soil gas, soil, and/or groundwater as a consequence of a release or releases from the on-site automotive repair/body activities. Mercy Housing provided project authorization of Partner Proposal Number P18-232543.2.

1.2 Limitations

This report presents a summary of work conducted by Partner. The work includes observations of site conditions encountered and the analytical results provided by an independent third-party laboratory of samples collected during the course of the project. The number and location of samples were selected to provide the required information. It cannot be assumed that the limited available data are representative of subsurface conditions in areas not sampled.

Conclusions and/or recommendations are based on the observations, laboratory analyses, and the governing regulations. Conclusions and/or recommendations beyond those stated and reported herein should not be inferred from this document.

Partner warrants that the environmental consulting services contained herein were accomplished in accordance with generally-accepted practices in the environmental engineering, geology, and hydrogeology fields that existed at the time and location of work. No other warranties are implied or expressed.

1.3 User Reliance

Partner was engaged by Mercy Housing (the Addressee), or their authorized representative, to perform this investigation. The engagement agreement specifically states the scope and purpose of the investigation, as well as the contractual obligations and limitations of both parties. This report and the information therein, are for the exclusive use of the Addressee. This report has no other purpose and may not be relied upon, or used, by any other person or entity without the written consent of Partner. Third parties that obtain this report, or the information therein, shall have no rights of recourse or recovery against Partner, its officers, employees, vendors, successors or assigns. Any such unauthorized user shall be responsible to protect, indemnify and hold Partner, the Addressee and their respective officers, employees, vendors, successors and assigns harmless from any and all claims, damages, losses, liabilities, expenses (including reasonable attorneys' fees) and costs attributable to such use. Unauthorized use of this report shall constitute acceptance of, and commitment to, these responsibilities, which shall be irrevocable and shall apply regardless of the cause of action or legal theory pled or asserted.

This report has been completed under specific Terms and Conditions relating to scope, relying parties, limitations of liability, indemnification, dispute resolution, and other factors relevant to any reliance on this report. Any parties relying on this report do so having accepted Partner's standard Terms and Conditions, a copy of which can be found at http://www.partneresi.com/terms-and-conditions.php.

2.0 SITE BACKGROUND

2.1 Site Description

The subject property consists of two parcels of land comprising 0.363 acre located on the northeast corner of the East Pacific Coast Highway and Myrtle Avenue intersection within a mixed residential and commercial area of Long Beach, Los Angeles County, California. The subject property is currently developed with three single-story commercial buildings, which were constructed in 1956, 1951/1960, and 1962. The subject property is currently occupied by D'Paz Automotive Service & Arturo's Paint and Body Shop for commercial use. On-site operations consist of general automotive maintenance and repair and automotive body and painting work. In addition to the current structures, the subject property is improved with asphalt-paved parking and concrete walkways.

The subject property is bound by residential properties to the north across an alley, vacant land to the east, commercial properties to the south across East Pacific Coast Highway, and residential properties and vacant land to the west across Myrtle Avenue. Refer to Figure 1 for a site plan showing site features and surrounding properties.

2.2 Site History

Partner completed a Phase I Environmental Site Assessment Report (Phase I) for the subject property, dated March 5, 2019, on behalf of Mercy Housing. According to the reviewed historical sources, the subject property was previously undeveloped as early as 1896, developed with dwellings between 1921 and 1950, and developed with the current structures between 1951 and 1962.

According to historical sources, regulatory records, and previous environmental reports, the subject property has been occupied by automotive repair businesses since approximately 1951 and an automotive spray booth since at least 1962. According to the regulatory database report, Long Beach Fire Department (LBFD), South Coast Air Quality Management District (SCAQMD), and Department of Toxic Substances Control (DTSC) records, the subject property was permitted to generate hazardous waste related to automotive repair and automotive body operations such as oxygenated solvents, unspecified solvent mixture, waste oil and mixed oil, waste paint, and unspecified aqueous solution from at least 1993 to 2017. The subject property was permitted to operate spray paint booths with solvents from 1962 to 2018. Various minor violations were identified with the SCAQMD and LBFD, which were subsequently abated.

During Partner's site reconnaissance, excessive spilling and staining of hazardous substances, including motor oil, hydraulic oil, anti-freeze, and paint solvent waste were observed throughout service areas on the subject property. Partner also observed a two-stage clarifier located in the tire service area of the western automotive repair building. The clarifier was reportedly connected to a sealed drain within the hazardous waste storage room. Partner observed oily liquids within the chambers of the clarifier. The installation date of the clarifier is unknown; however, Partner presumes the clarifier was installed when the building was constructed in the 1950s. Clarifiers can act as conduits to the subsurface of properties and when utilized to treat waste water streams, can act as preferential pathways for contaminants in the waste streams. Additionally, the structural integrity of clarifiers and their associated piping can become compromised over time. Based on the presumed age of the clarifier and associated drains, the presence of oily liquid substance

within the clarifier, and the historical vehicle repair operations at the subject property, the potential exists that a release from these features may have resulted in an impact to the subsurface of the subject property.

Additionally, Partner observed the presence of one in-ground hydraulic lift within the tire service area of the western automotive repair building. The lift was presumably installed in the 1950s, when the building was constructed. Based on the pre-1977 installation of the lifts, the potential exists that the hydraulic fluid within the lift systems previously contained PCBs. Due to the age of the equipment, the integrity of the equipment is unknown; therefore, the potential exists that a release of hydraulic fluid which may have contained PCBs has occurred on site.

Although no releases were reported for the subject property, Partner notes that current regulatory oversight measures were not in place prior to the mid-1980s. Relatively few if any requirements were enforced prior to this time with regard to storage, use, and disposal of typical automotive repair fluids and, consequently, impacts to soil and groundwater are commonly encountered at historical automotive repair facilities as a result of spills, improper disposal, and occasionally normal usage. Based on the available information, the long-term use of the subject property for automotive repair/body operations represents a recognized environmental condition (REC).

2.3 Geology and Hydrogeology

Review of the United States Geological Survey (USGS) Long Beach, California Quadrangle topographic map, indicates the subject property is situated approximately 25 feet above mean sea level, and the local topography is sloping gently to the south. Refer to Figure 2 for a topographic map of the site vicinity.

The subject property is situated within the Peninsular Ranges geomorphic province of the State of California. The subject property is in the western portion of Los Angeles Coastal Plain and is underlain by a thin veneer of recent alluvium composed of sand, silt and clay. The recent alluvium is underlain by gravel, sand, silt, and clay of Upper Pleistocene Lakewood Formation to approximately 200 feet below ground surface (bgs). The Lakewood Formation is underlain by sand, silt and clay of lower Pleistocene San Pedro Formation to 1,200 feet bgs.

Based on borings advanced during this investigation, the underlying subsurface consists predominantly of silt and silty sand from the ground surface to approximately 30 feet below ground surface (bgs). Groundwater was encountered during this investigation between 26 and 30 feet bgs. Refer to Appendix A for boring logs from this investigation.

3.0 FIELD ACTIVITIES

The Phase II Subsurface Investigation scope included the advancement of 10 borings (B1 through B10) to collect representative soil, groundwater, and/or soil gas samples. Refer to Table 1 for a summary of the borings, sampling schedule and laboratory analyses for this investigation.

3.1 Preparatory Activities

Prior to the initiation of fieldwork, Partner completed the following activities.

3.1.1 Utility Clearance

Partner delineated the work area with white spray paint and notified Underground Service Alert (USA) to clear public utility lines as required by law at least two business days prior to drilling activities. USA issued ticket number B19156045 for the project.

In addition, Partner subcontracted with Ground Penetrating Radar Systems (GPRS) on June 18, 2019 to clear boring locations of utilities. GPRS systematically free-traversed each proposed boring location with a Radiodetection model RD7000 electromagnetic induction (EM) equipment unit with line-tracing capabilities, and a GSSI model SIR-3000 ground penetrating radar (GPR) unit. The data was interpreted in real time for evidence of utility lines and/or other subsurface features of potential concern. Based on the findings of the GPR survey, no subsurface utilities were identified within the proposed boring locations.

3.1.2 Health and Safety Plan

Partner prepared a site-specific Health and Safety Plan, which was reviewed with on-site personnel involved in the project prior to the commencement of drilling activities.

3.2 Drilling Equipment

On June 18, 2019, Partner subcontracted with Kehoe Testing and Engineering (Kehoe) (State of California Water Well Drilling Contractor License Number 786163) to provide and operate drilling equipment. Kehoe, under the direction of Partner, advanced borings B1 through B7 with a limited-access Geoprobe Model 520 direct push rig and advanced borings B7 through B10 with a truck-mounted Geoprobe Model 6600 direct push rig. Sampling equipment was decontaminated between sample intervals and boring locations to prevent cross-contamination.

3.3 Sample Locations

Boring B1 was advanced within the eastern area of staining. Boring B2 was advanced with the northeastern area of staining. Boring B3 was advanced to the east of the eastern clarifier. Borings B4, B6, and B7 were advanced within the southern, northeast, and northwest portions of the large area of staining. Boring B5 was advanced to the north of the hydraulic lift. Boring B8 was advanced to the south of the western clarifier. Boring B9 was advanced within the western area of staining. Boring B10 was advanced to the south exterior of the southern interior staining and hazardous materials storage. Refer to Figure 3 for a map indicating sample locations.

3.4 Soil Sampling

Borings B1 through B7 were overlain by concrete, which was penetrated using a concrete coring attachment advanced by the direct-push drill rig. Borings B8 through B10 were overlain by asphalt, which was

penetrated using a punch bit attachment advanced by the direct-push drill rig. Borings B1, B2, B4, B6, B7, B9, and B10 were advanced to a terminal depth of 10 feet bgs. Boring B3 was advanced to drilling refusal at a terminal depth of 20 feet bgs. Boring B5 was advanced to a terminal depth of 12 feet bgs. Boring B8 was advanced to a terminal depth of 30 feet bgs.

Soil samples were collected using a 2-foot long by 1.5-inch diameter sampler with a 2-foot long acetate liner and sampling point. The sampler was advanced by the direct-push drill rig using 3-foot long (4-foot long for the truck-mounted rig) by 1.25-inch diameter hollow rods with the inner rods in place. At approximately 1 foot above the desired sampling depth, an inner rod was removed and the sampler was advanced to the desired sampling depth to allow undisturbed soil to enter the sampling liner. The sampler was retrieved from the subsurface and the soil-filled liner was removed.

Each acetate liner was cut using a hacksaw. Samples were collected from the lower half of the liner using a disposable plastic syringe and retained in two sodium bisulfate-preserved and one methanol-preserved volatile organics analysis (VOA) vials in accordance with United States Environmental Protection Agency (EPA) Method 5035 sampling protocol. The remainder of the lower half of the liner was capped on either end with Teflon tape and plastic caps. The capped liners and VOA vials were labeled for identification and stored in an iced cooler. The soil in the upper half of the liner was visually inspected for discoloration, monitored for odors, classified in accordance with the Unified Soil Classification System, placed in a sealable plastic bag, and field-screened with a photoionization detector (PID). None of the samples exhibited discoloration or an odor and none of the PID readings suggested the presence of elevated volatile organics concentrations.

Soil samples were collected from borings B1, B3, B4, B6, B7, B9, and B10 at 2, 5, and 10 feet bgs, from boring B2 at 5, 10, 15, and 20 feet bgs, from boring B5 at 4, 8, and 12 feet bgs, and from boring B8 at 5, 10, 15, 20, 25, and 30 feet bgs.

3.5 Groundwater Sampling

After soil sampling to the terminal depth, a temporary monitoring well was installed within the drill rods at boring B8 by advancing the sampler fitted with an expendable steel point to the terminal depth and retracting the rods to expose a steel well screen.

Groundwater samples were retrieved from the temporary monitoring well using a new section of 3/8-inch diameter polyethylene tubing with a check valve at the terminal end and conveyed into two hydrochloric acid-preserved VOA vials. Each vial was filled with no observable headspace or air bubbles to minimize the potential for volatilization, labeled for identification, and stored in an iced cooler.

A groundwater sample was collected from a temporary well point at boring B8 screened from 26 to 30 feet bgs.

3.6 Soil Gas Sampling

Soil Gas Probe Construction

Soil gas probes screened at 5 feet bgs were constructed within nine of the boreholes (B1 through B4 and B6 through B10) upon completion of soil sampling. Boreholes were backfilled with dry, granular bentonite to approximately 6 inches below the desired sampling depth, as needed. A new section of ¼-inch diameter

polyethylene tubing with a new ¼-inch diameter polypropylene filter at the terminal end was inserted into the borehole to the desired sampling depth. One-inch diameter polyvinyl chloride (PVC) casing was used as a guide for the tubing to ensure that the desired sampling depth was achieved. Sand was poured into the boring annulus to form an approximately 1-foot long sand pack around the polypropylene filter, at which time the PVC piping was withdrawn. Approximately 1 foot of dry, granular bentonite was placed atop the sand pack and the remainder of the borehole was backfilled with hydrated bentonite to the ground surface to form a seal. The sampling end of the tubing was fitted with a valve and the probe was labeled for identification.

Soil Gas Sampling Methodology

Soil gas samples were collected in general accordance with the July 2015 Department of Toxic Substances Control (DTSC) and Los Angeles Regional Water Quality Control Board (LARWQCB) "Advisory – Active Soil Gas Investigations."

Soil gas samples were collected using 1-liter, stainless-steel, cylindrical SUMMA canisters. The sampling containers were provided by SunStar Laboratories, Inc. (SunStar) a state-certified laboratory (California Department of Public Health Environmental Laboratory Accreditation Program certificate number 2250) in Lake Forest, California, which subjected each canister to a rigorous cleaning process using a combination of dilution, heat, and high vacuum. After cleaning, the canisters were batch certified to be free of target contaminants to a specified reporting limit via gas chromatography/mass spectroscopy prior to delivery.

Partner received the SUMMA canisters evacuated to approximately minus 30 inches of mercury. The SUMMA canisters were fitted with stainless-steel flow controllers, which Sunstar calibrated to maintain constant flow (approximately 0.1 liter per minute) for approximately 5 to 10 minutes of sampling time.

Each probe was allowed to equilibrate for a minimum of two hours after installation prior to sampling. After equilibration, the sample tubing and sampler screen were purged of ambient air using a separate 1-liter SUMMA purge volume canister evacuated to approximately minus 30 inches of mercury. A tracer gas [1,1-diflouroethane (1,1-DFA)] was placed around each probe at the ground surface while sampling to detect ambient air intrusion. The tracer gas was not detected in any sample, indicating that the integrity of the bentonite seal was maintained. Once the sampling tubing was purged of ambient air, the sampling end of the tubing was fitted to the sampling canister and the port valve was opened, causing air to enter the sample container due to the pressure differential. Partner closed the valves after the canister was evacuated to approximately minus 1 to 2 inches of mercury, with pertinent data (e.g., time, canister vacuum) recorded at the start and end of sampling.

The SUMMA canisters were labeled for identification and stored away from direct sunlight prior to analysis.

Partner successfully connected individual one-liter SUMMA canisters to each sampling point. Soil gas samples were collected from borings B1 through B4 and B6 through B10 at 5 feet bgs.

3.7 Post-Sampling Activities

Probes and/or temporary well points were removed, as necessary, from the subsurface and the boreholes were backfilled with hydrated bentonite chips following sampling activities. Boreholes advanced in improved areas were capped with concrete or asphalt patch to match existing ground cover after being backfilled. No significant amounts of derived wastes were generated during this investigation.

4.0 DATA ANALYSIS

4.1 Laboratory Analysis

Partner collected 34 soil samples, one groundwater sample, and nine soil gas samples on June 18, 2019, which were transported in an iced cooler (soil and groundwater samples) or at room temperature (soil gas samples) under chain-of-custody protocol to SunStar for analysis on June 19, 2019. Based on field-screening results, visual observations, and/or olfactory observations, one soil sample per clarifier, hazardous materials storage, and staining/spills boring (nine soil samples total) and the groundwater sample were analyzed for carbon chain total petroleum hydrocarbons (TPH-cc) via EPA Method 8015B and for VOCs via EPA Method 8260B and one soil sample from the hydraulic lift boring was analyzed for TPH-cc via EPA Method 8015B and PCBs via EPA Method 8082. Each of the nine soil gas samples was analyzed for VOCs via EPA Method TO-15. The remaining soil samples were placed on hold at the laboratory.

Laboratory analytical results are included in Appendix B and discussed below.

4.2 Regulatory Agency Comparison Criteria

Maximum Soil Screening Levels

Maximum Soil Screening Levels (SSLs) are concentrations of petroleum hydrocarbons that are allowed to remain in soil without potentially degrading the quality of groundwater underlying a site. Maximum SSLs are established and enforced by the Los Angeles Regional Water Quality Control Board (LARWQCB).

Department of Toxic Substances Control Attenuation Factor and Regional Screening Levels

Regional Screening Levels (RSLs) are generic, risk-based chemical concentrations developed by the EPA for use in initial screening-level evaluations. RSLs combine human health toxicity values with standard exposure factors to estimate contaminant concentrations that are considered to be health protective of human exposures over a lifetime through direct-contact exposure pathways (e.g., via inhalation and/or ingestion of and/or dermal contact with impacted soil and/or indoor air). RSLs are not legally enforceable standards, but rather are considered guidelines to evaluate if potential risks associated with encountered chemical impacts may warrant further evaluation.

The DTSC Office of Human and Ecological Risk (HERO) developed California-Modified RSLs based on a review of 1) RSL concentrations, and 2) recent toxicity values.

While soil gas detections are not immediately comparable to the indoor air quality guidelines within the RSLs, the DTSC issued a recommended default attenuation factor of 0.001 (for proposed residential redevelopment contaminant source sampling locations) for sites where the attenuation factor for the building slab is unknown or cannot be determined in the October 2011 document Guidance for the Evaluation and Mitigation of Subsurface Vapor Intrusion to Indoor Air. With the subsurface contaminant concentrations and default attenuation factors, the associated contaminant concentrations in indoor air can be estimated as Calculated Residential and Commercial/Industrial Soil Gas Screening Levels (SGSLs).

In addition, the DTSC is currently evaluating a recommended default attenuation factor of 0.03 for sub-slab soil gas and near-source exterior soil gas from the June 2015 document Office of Solid Waste and Emergency Response (OSWER) Technical Guide for Assessing and Mitigating the Vapor Intrusion Pathway from Subsurface Vapor Sources to Indoor Air.

4.3 Soil Sample Data Analysis

One of the analyzed soil samples (B4-2) contained detectable concentrations of total petroleum hydrocarbons as diesel (TPH-d) and total petroleum hydrocarbons as motor oil (TPH-o) above the laboratory reporting limits (RLs). The detected concentrations of TPH-d and TPH-o did not exceed the Maximum SSLs. None of the remaining analyzed soil samples contained TPH-cc above laboratory RLs and the RLs did not exceed the applicable screening levels.

None of the analyzed soil samples contained VOCs or PCBs above the laboratory RLs and the laboratory RLs were below applicable RSLs.

Refer to Table 2 for a summary of the soil sample TPH-cc laboratory analysis results.

4.4 Groundwater Sample Data Analysis

The analyzed groundwater sample did not contain detectable concentrations of TPH-cc above the laboratory RLs and the laboratory RLs were below applicable screening levels.

The analyzed groundwater sample contained a detectable concentration of tetrachloroethylene (PCE) above the laboratory RL. The detected concentration of PCE did not exceed the MCL. None of the remaining VOCs were detected in the analyzed groundwater sample above laboratory RLs and the RLs did not exceed the MCLs.

Refer to Table 3 for a summary of the groundwater sample VOCs laboratory analysis results.

4.5 Soil Gas Sample Data Analysis

Benzene; toluene; ethylbenzene; m,p-xylene; o-xylene; PCE; trichloroethylene (TCE); acetone; chloroform; cyclohexane; heptane; 1,3,5-trimethylbenzene (TMB); 1,2,4-TMB; 2-butanone; methyl isobutyl ketone; 1,3-butadiene; and isopropyl alcohol were detected in the analyzed soil gas samples at concentrations exceeding laboratory RLs.

None of the detected concentrations of VOCs in soil gas exceed the current regulatory guideline for residential redevelopment.

Refer to Table 4 for a summary of the soil gas sample VOCs laboratory analysis results.

4.6 Discussion

Partner understands that the subject property is slated for redevelopment as a residential building. Based on the proposed redevelopment of the subject property for residential use, the detected concentrations of VOCs in soil gas do not appear to represent a concern for vapor intrusion for the proposed construction at this time. Based on the lack of detections in soil, groundwater, and soil gas above current regulatory guidelines, there does not appear to be a release above de minimis concentrations at this time.

5.0 SUMMARY AND CONCLUSIONS

Partner conducted a Phase II Subsurface Investigation at the subject property to evaluate the potential impact of petroleum hydrocarbons, VOCs, and/or PCBs to soil gas, soil, and/or groundwater as a consequence of a release or releases from the on-site automotive repair/body activities. The scope of the Phase II Subsurface Investigation included 10 borings. Nine soil samples and one groundwater sample were analyzed for TPH-cc and VOCs, one soil sample was analyzed for TPH-cc and PCBs, and nine soil gas samples were analyzed for VOCs.

Subsurface lithology encountered in the upper 30 feet bgs consisted of silty sand and silt. Groundwater was encountered at a depth of 26 to 30 feet bgs.

The detected concentrations of TPH-d and TPH-o did not exceed the Maximum SSLs. None of the analyzed soil samples contained VOCs or PCBs above the laboratory RLs and the laboratory RLs were below applicable RSLs.

The detected concentration of PCE did not exceed the MCL. None of the remaining VOCs were detected in the analyzed groundwater sample above laboratory RLs and the RLs did not exceed the MCLs.

None of the detected concentrations of VOCs in soil gas exceed the current regulatory guideline for residential redevelopment.

Partner understands that the subject property is slated for redevelopment as a residential building. Based on the proposed redevelopment of the subject property for residential use, the detected concentrations of VOCs in soil gas do not appear to represent a concern for vapor intrusion for the proposed construction at this time. Based on the lack of detections in soil, groundwater, and soil gas above current regulatory guidelines, there does not appear to be a release above de minimis concentrations at this time. Partner recommends the implementation of a Soil Management Plan during the proposed redevelopment activities.

National Flood Hazard Layer FIRMette

FEMA

33°47'38.58"N

118°11'12.17"W

118°10'34.71"W

33°47'8.68"N

0 250 500 1,000 1,500 2,000 Feet

1:6,000

Legend

SEE FIS REPORT FOR DETAILED LEGEND AND INDEX MAP FOR FIRM PANEL LAYOUT

SPECIAL FLOOD HAZARD AREAS
- Without Base Flood Elevation (BFE) *Zone A, V, A99*
- With BFE or Depth *Zone AE, AO, AH, VE, AR*
- Regulatory Floodway

OTHER AREAS OF FLOOD HAZARD
- 0.2% Annual Chance Flood Hazard, Areas of 1% annual chance flood with average depth less than one foot or with drainage areas of less than one square mile *Zone X*
- Future Conditions 1% Annual Chance Flood Hazard *Zone X*
- Area with Reduced Flood Risk due to Levee. See Notes. *Zone X*
- Area with Flood Risk due to Levee *Zone D*

OTHER AREAS
- NO SCREEN Area of Minimal Flood Hazard *Zone X*
- Effective LOMRs
- Area of Undetermined Flood Hazard *Zone D*

GENERAL STRUCTURES
- Channel, Culvert, or Storm Sewer
- Levee, Dike, or Floodwall

OTHER FEATURES
- B 20.2 / 17.5 Cross Sections with 1% Annual Chance Water Surface Elevation
- 8 Coastal Transect
- 513 Base Flood Elevation Line (BFE)
- Limit of Study
- Jurisdiction Boundary
- Coastal Transect Baseline
- Profile Baseline
- Hydrographic Feature

MAP PANELS
- Digital Data Available
- No Digital Data Available
- Unmapped

N

The pin displayed on the map is an approximate point selected by the user and does not represent an authoritative property location.

This map complies with FEMA's standards for the use of digital flood maps if it is not void as described below. The basemap shown complies with FEMA's basemap accuracy standards

The flood hazard information is derived directly from the authoritative NFHL web services provided by FEMA. This map was exported on 3/5/2019 at 2:56:49 PM and does not reflect changes or amendments subsequent to this date and time. The NFHL and effective information may change or become superseded by new data over time.

This map image is void if the one or more of the following map elements do not appear: basemap imagery, flood zone labels, legend, scale bar, map creation date, community identifiers, FIRM panel number, and FIRM effective date. Map images for unmapped and unmodernized areas cannot be used for regulatory purposes.

PHASE I ENVIRONMENTAL SITE ASSESSMENT QUESTIONNAIRE

The following questionnaire is required by the ASTM Standard E 1527-13, which adheres to the All Appropriate Inquiries (AAI) Rule (United States Environmental Protection Agency) (40 CFR 312).

As defined by ASTM, the User of the report is the *"party seeking to use Practice E 1527 to complete an environmental site assessment of the property. A user may include, without limitation, a potential purchaser of property, a potential tenant of property, an owner of property, a lender, or a property manager. The user has specific obligations for completing a successful application of this practice."*

PROPERTY ADDRESS:	901 E Pacific Coast Highway
PROPERTY CITY, STATE ZIP:	Long Beach, CA 90806

1. **Environmental liens that are filed or recorded against the property (40 CFR 312.25)**

   Did a search of recorded land title records (or judicial records) identify any environmental liens filed or recorded against the property under federal, tribal, state or local law?

   ☐ YES ☑ NO

2. **Activity and use limitations (AULs) that are in place on the property or that have been filed or records against the property (40 CFR 312.26(a)(1)(v) and (vi))**

   Did a search of recorded land title records (or judicial records) identify any AULs, such as engineering controls, land use restrictions or institutional controls that are in place at the property and/or have been filed or recorded against the property under federal, tribal, state or local law?

   ☐ YES ☑ NO

3. **Specialized knowledge or experience of the person seeking to qualify for the LLP (40 CFR 312.28)**

   Do you have any specialized knowledge or experience related to the property or nearby properties? For example, are you involved in the same line of business as the current or former occupants of the property or an adjoining property so that you would have specialized knowledge of the chemicals and processes used by this type of business?

   ☐ YES ☑ NO

4. **Relationship of the purchase price to the fair market value of the property if it were not contaminated (40 CFR 312.29)**
Does the purchase price being paid for this property reasonably reflect the fair market value of the property? If you conclude that there is a difference, have you considered whether the lower purchase price is because contamination is known or believed to be present at the property?

☑ YES ☐ NO

5. **Commonly known or reasonably ascertainable information about the Property (40 CFR 312.30)**
Are you aware of commonly known or reasonably ascertainable information about the property that would help the environmental professional to identify conditions indicative of releases or threatened releases?

☐ YES ☑ NO

a. Do you know the past uses of the property?

☑ YES ☐ NO

Through the Phase I provided by Partner.

b. Do you know of specific chemicals that are present or once were present at the property?

☐ YES ☑ NO

Nothing besides what was identified by Partner.

c. Do you know of spills or other chemical releases that have taken place at the property?

☐ YES ☑ NO

Nothing besides what was identified by Partner.

d. Do you know of any environmental cleanups that have taken place at the property?

☐ YES ☑ NO

e. Do you have any prior knowledge that the property was developed as a gas station, dry cleaner, manufacturing/industrial facility in the past?

☐ YES ☑ NO

Nothing besides what was identified by Partner.

f. Are you aware of historical use of hazardous materials or petroleum products used or present on the property?

☑ YES ☐ NO

Only what was identified by Partner.

g. Do you know if the property is currently or was formerly equipped with underground storage tanks (USTs) or septic tanks?

☐ YES ☑ NO

h. Do you know of any past, threatened or pending lawsuits or administrative proceedings concerning a release or threatened release of any hazardous substance or petroleum products involving the property by any owner or occupant of the property?

☐ YES ☑ NO

6. The degree of obviousness of the presence or likely presence of contamination at the property**, and the ability to detect the contamination by appropriate investigation (40 CFR 312.31)**

Based on your knowledge and experience related to the property are there any obvious indicators that point to the presence or likely presence of releases at the property?

☐ YES ☑ NO

Signature of User/Person Interviewed: Erika Villablanca

Name of User/Person Interviewed: Erika Villablanca, Mercy Housing California

Title/Relationship to Property: Prospective Owner

Phone Number/Email: 213.743.5826/evillablanca@mercyhousing.org

Date: 9/16/19

Contact for additional information:

Name: Erika Villablanca

Relationship to Property: Prospective Owner

Phone Number/Email: 213.743.5826/evillablanca@mercyhousing.org

Commonwealth Land Title Company
888 S. Figueroa Street, Suite 2100
Los Angeles, CA 90017
Phone: (800) 432-0706

Commonwealth Land Title Company
888 S. Figueroa St #2100
Los Angeles, CA 90017

Attn: **Cheryl Greer**

Our File No: 09195151
Title Officer: Kathy Religioso
e-mail: kathy.religioso@cltic.com
Phone: (213) 330-2330
Fax: (213) 330-3105

Your Reference No: 901 and 907 East Pac

Property Address: 901 and 907 East Pacific Coast Highway, Long Beach, California

PRELIMINARY REPORT (V3)

Dated as of August 22, 2019 at 7:30 a.m.

In response to the application for a policy of title insurance referenced herein, Commonwealth Land Title Company hereby reports that it is prepared to issue, or cause to be issued, as of the date hereof, a policy or policies of title insurance describing the land and the estate or interest therein hereinafter set forth, insuring against loss which may be sustained by reason of any defect, lien or encumbrance not shown or referred to as an exception herein or not excluded from coverage pursuant to the printed Schedules, Conditions and Stipulations or Conditions of said policy forms.
The printed Exceptions and Exclusions from the coverage and Limitations on Covered Risks of said policy or policies are set forth in Attachment One. The policy to be issued may contain an arbitration clause. When the Amount of Insurance is less than that set forth in the arbitration clause, all arbitrable matters shall be arbitrated at the option of either the Company or the Insured as the exclusive remedy of the parties. Limitation on Covered Risks applicable to the CLTA and ALTA Homeowner's Policies of Title Insurance which establish a Deductible Amount and a Maximum Dollar Limit of Liability for certain coverages are also set forth in Attachment One. Copies of the policy forms should be read. They are available from the office which issued this report.

The policy(s) of title insurance to be issued hereunder will be policy(s) of **Commonwealth Land Title Insurance Company.**

Please read the exceptions shown or referred to below and the exceptions and exclusions set forth in Attachment One of this report carefully. The exceptions and exclusions are meant to provide you with notice of matters which are not covered under the terms of the title insurance policy and should be carefully considered. It is important to note that this preliminary report is not a written representation as to the condition of title and may not list all liens, defects, and encumbrances affecting title to the land.

This report (and any supplements or amendments hereto) is issued solely for the purpose of facilitating the issuance of a policy of title insurance and no liability is assumed hereby. If it is desired that liability be assumed prior to the issuance of a policy of title insurance, a Binder or Commitment should be requested.

Order No: 09195151-917-CG8-KRE

SCHEDULE A

The form of policy of title insurance contemplated by this report is:

ALTA Standard Owner's Policy of Title Insurance (6-17-06)

ALTA Extended Loan Policy of Title Insurance (6-17-06)

The estate or interest in the land hereinafter described or referred to covered by this report is:

A FEE

Title to said estate or interest at the date hereof is vested in:

Julio Cesar De Paz and Lesby Arly De Paz, husband and wife as joint tenants

The land referred to herein is situated in the County of Los Angeles, State of California, and is described as follows:

SEE EXHIBIT "A" ATTACHED HERETO AND MADE A PART HEREOF

Order No: 09195151-917-CG8-KRE

EXHIBIT "A"

All that certain real property situated in the County of Los Angeles, State of California, described as follows:

LOTS 19, 20 AND 21 OF THE RESUBDIVISION OF THE WERNER TRACT, IN THE CITY OF LONG BEACH, COUNTY OF LOS ANGELES, STATE OF CALIFORNIA, AS PER MAP RECORDED IN BOOK 10, PAGE 47 OF MAPS IN THE OFFICE OF THE COUNTY RECORDER OF SAID COUNTY.

EXCEPT THE SOUTH 13 FEET THEREOF FOR STREET PURPOSES.

Assessor's Parcel Number: **7210-013-026 & 7210-013-023**

SCHEDULE B – Section A

The following exceptions will appear in policies when providing standard coverage as outlined below:

1. (a) Taxes or assessments that are not shown as existing liens by the records of any taxing authority that levies taxes or assessments on real property or by the Public Records; (b) proceedings by a public agency that may result in taxes or assessments, or notices of such proceedings, whether or not shown by the records of such agency or by the Public Records.

2. Any facts, rights, interests or claims that are not shown by the Public Records but that could be ascertained by an inspection of the Land or that may be asserted by persons in possession of the Land.

3. Easements, liens or encumbrances, or claims thereof, not shown by the Public Records.

4. Any encroachment, encumbrance, violation, variation or adverse circumstance affecting the Title that would be disclosed by an accurate and complete land survey of the Land and not shown by the Public Records.

5. (a) Unpatented mining claims; (b) reservations or exceptions in patents or in Acts authorizing the issuance thereof; (c) water rights, claims or title to water, whether or not the matters excepted under (a), (b) or (c) are shown by the Public Records.

6. Any lien or right to a lien for services, labor or material not shown by the Public Records.

SCHEDULE B – Section B

At the date hereof Exceptions to coverage in addition to the printed exceptions and exclusions in said policy form would be as follows:

A. Property taxes, which are a lien not yet due and payable, including any assessments collected with taxes to be levied for the fiscal year 2019-2020.

B. Property taxes, including any personal property taxes and any assessments collected with taxes, are as follows:

Tax Identification No.:	7210-013-026
Fiscal Year:	2018-2019
1st Installment:	$3,086.88, Delinquent (Delinquent after December 10, 2018)
Penalty:	$308.68
2nd Installment:	$3,086.87, Delinquent (Delinquent after April 10, 2019)
Penalty and Cost:	$318.68
Homeowners Exemption:	$0.00
Code Area:	11933
Affects:	Lots 19 and 20

C. Said property has been declared tax defaulted for non-payment of delinquent taxes for the fiscal year 2018-2019.

APN No.: 7210-013-026

Amounts to redeem for the above-stated fiscal year (and subsequent years if any) are:

Amount:	$7,093.93, by September 30, 2019
Amount:	$7,186.54, by October 31, 2019
Affects:	Lots 19 and 20

D. Property taxes, including any personal property taxes and any assessments collected with taxes, are as follows:

Tax Identification No.:	7210-013-023
Fiscal Year:	2018-2019
1st Installment:	$1,475.89, Delinquent (Delinquent after December 10, 2018)
Penalty:	$147.58
2nd Installment:	$1,475.88, Delinquent (Delinquent after April 10, 2019)
Penalty and Cost:	$157.58
Homeowners Exemption:	$0.00
Code Area:	11933
Affects:	Lot 21

E. Said property has been declared tax defaulted for non-payment of delinquent taxes for the fiscal year 2018-2019.

APN No.: 7210-013-023

Amounts to redeem for the above-stated fiscal year (and subsequent years if any) are:

Amount:	$3,404.76, by September 30, 2019
Amount:	$3,449.04, by October 31, 2019
Affects:	Lot 21

F. The lien of supplemental or escaped assessments of property taxes, if any, made pursuant to the provisions of Chapter 3.5 (commencing with Section 75) or Part 2, Chapter 3, Articles 3 and 4, respectively, of the Revenue and Taxation Code of the State of California as a result of the transfer of title to the vestee named in Schedule A or as a result of changes in ownership or new construction occurring prior to Date of Policy.

1. Water rights, claims or title to water, whether or not disclosed by the public records.

2. Waiver of any claims for damages to said Land by reason of the location, construction, landscaping or maintenance of the street or highway adjoining said Land, as contained in the deed

   Recording No: In Book 13744 Page 315 Official Records

   Affects: Lot 19

3. Waiver of any claims for damages to said Land by reason of the location, construction, landscaping or maintenance of the street or highway adjoining said Land, as contained in the deed

   Recording No: In Book 13726 Page 384 Official Records

   Affects: Lot 20

4. Waiver of any claims for damages to said Land by reason of the location, construction, landscaping or maintenance of the street or highway adjoining said Land, as contained in the deed

   Recording No: In Book 13810 Page 163 Official Records

   Affects: Lot 21

5. The Land described herein is included within a project area of the Redevelopment Agency shown below, and that proceedings for the redevelopment of said project have been instituted under the Redevelopment Law (such redevelopment to proceed only after the adoption of the Redevelopment Plan) as disclosed by a document.

   Redevelopment Agency: The Poly High Redevelopment Project
   Recording Date: April 9, 1973
   Recording No: 3187 Official Records

6. The Land described herein is included within a project area of the Redevelopment Agency shown below, and that proceedings for the redevelopment of said project have been instituted under the Redevelopment Law (such redevelopment to proceed only after the adoption of the Redevelopment Plan) as disclosed by a document.

   Redevelopment Agency: The Poly High Redevelopment Project
   Recording Date: December 23, 1976
   Recording No: 5380 Official Records

   And amended March 10, 2005 as Instrument No. 05-0554908 Official Records.

7. The Land described herein is included within a project area of the Redevelopment Agency shown below, and that proceedings for the redevelopment of said project have been instituted under the Redevelopment Law (such redevelopment to proceed only after the adoption of the Redevelopment Plan) as disclosed by a document.

   Redevelopment Agency: The Central Long Beach Redevelopment Project
   Recording Date: June 29, 2007
   Recording No: 20071567323 Official Records

8. A deed of trust to secure an indebtedness in the amount shown below,

Amount:	$500,000.00
Dated:	January 3, 2018
Trustor/Grantor	Julio Cesar De Paz and Lesby Arly De Paz, husband and wife
Trustee:	Farmers & Merchants Trust Company of Long Beach
Beneficiary:	Edward William Arnold and Ann Harriett Arnold, Trustees of the Arnold Family Trust Dated 05-28-92
Loan No.:	Not set out
Recording Date:	January 18, 2018
Recording No:	20180053984 Official Records

An assignment of the beneficial interest under said deed of trust which names:

Assignee:	Farmers & Merchants Bank of Long Beach, a CA Corp.
Recording Date:	January 18, 2018
Recording No:	20180053985 Official Records

9. An abstract of judgment for the amount shown below and any other amounts due:

Amount:	$5,554.04
Debtor:	Lesby De Paz
Creditor:	Midland Funding LLC
Date entered:	March 19, 2012
County:	County of Los Angeles
Court:	Superior Court
Case No.:	11C05004
Recording Date:	May 9, 2012
Recording No:	20120694873 Official Records

10. An abstract of judgment for the amount shown below and any other amounts due:

Amount:	$945.06
Debtor:	Julio Depaz aka Julio C. Depaz aka Julio Cesar Depaz Franco
Creditor:	CACH, LLC
Date entered:	October 29, 2015
County:	County of Los Angeles
Court:	Superior Court
Case No.:	15N03866
Recording Date:	January 11, 2017
Recording No:	20170044461 Official Records

11. A lien for unsecured property taxes filed by the tax collector of the county shown, for the amount set forth, and any other amounts due.

County:	Los Angeles
Fiscal Year:	2017-2018
Taxpayer:	DePaz, Julio dba D'Paz Automotive Service
County Identification Number:	17/40647758
Amount:	$176.18
Recording Date:	November 20, 2017
Recording No:	20171333204 Official Records

12. A lien for unsecured property taxes filed by the tax collector of the county shown, for the amount set forth, and any other amounts due.

County:	Los Angeles
Fiscal Year:	2017-2018
Taxpayer:	Julio C. DePaz Lessee
County Identification Number:	17/49163727
Amount:	$306.35
Recording Date:	November 28, 2017
Recording No:	20171361041 Official Records

13. A lien for unsecured property taxes filed by the tax collector of the county shown, for the amount set forth, and any other amounts due.

County:	Los Angeles
Fiscal Year:	2018-2019
Taxpayer:	Julio DePaz dba D'Paz Automotive Service
County Identification Number:	18/40644785
Amount:	$183.01
Recording Date:	November 26, 2018
Recording No:	20181179798 Official Records

14. A lien for unsecured property taxes filed by the tax collector of the county shown, for the amount set forth, and any other amounts due.

County:	Los Angeles
Fiscal Year:	2018-2019
Taxpayer:	Julio C. DePaz Lessee
County Identification Number:	18/49102424
Amount:	$299.32
Recording Date:	December 3, 2018
Recording No:	20181213313 Official Records

15. Any rights of the parties in possession of a portion of, or all of, said Land, which rights are not disclosed by the public records.

The Company will require, for review, a full and complete copy of any unrecorded agreement, contract, license and/or lease, together with all supplements, assignments and amendments thereto, before issuing any policy of title insurance without excepting this item from coverage.

The Company reserves the right to except additional items and/or make additional requirements after reviewing said documents.

16. Any easements not disclosed by the public records as to matters affecting title to real property, whether or not said easements are visible and apparent.

17. Discrepancies, conflicts in boundary lines, shortage in area, encroachments, or any other matters which a correct survey would disclose and which are not shown by the public records.

18. Matters which may be disclosed by an inspection and/or by a correct ALTA/NSPS Land Title Survey of said Land that is satisfactory to the Company, and/or by inquiry of the parties in possession thereof.

END OF SCHEDULE B EXCEPTIONS

PLEASE REFER TO THE "NOTES AND REQUIREMENTS SECTION" WHICH FOLLOWS FOR INFORMATION NECESSARY TO COMPLETE THIS TRANSACTION

REQUIREMENTS SECTION:

1. Prior to the close of escrow, the Company requires a Statement of Information to be completed by the following party(s),

   Party(s): All Parties

   The Company reserves the right to add additional items or make further requirements after review of the requested Statement of Information.

2. Unrecorded matters which may be disclosed by an Owner's Affidavit or Declaration. A form of the Owner's Affidavit/Declaration is attached to this Preliminary Report/Commitment. This Affidavit/Declaration is to be completed by the record owner of the land and submitted for review prior to the closing of this transaction. Your prompt attention to this requirement will help avoid delays in the closing of this transaction. Thank you.

   The Company reserves the right to add additional items or make further requirements after review of the requested Affidavit/Declaration.

INFORMATIONAL NOTES SECTION

1. The information on the attached plat is provided for your convenience as a guide to the general location of the subject property. The accuracy of this plat is not guaranteed, nor is it a part of any policy, report or guarantee to which it may be attached.

2. For wiring Instructions please contact your Title Officer or Title Company Escrow officer.

3. Notice: Please be aware that due to the conflict between federal and state laws concerning the cultivation, distribution, manufacture or sale of marijuana, the Company is not able to close or insure any transaction involving Land that is associated with these activities.

4. Pursuant to Government Code Section 27388.1, as amended and effective as of 1-1-2018, a Documentary Transfer Tax (DTT) Affidavit may be required to be completed and submitted with each document when DTT is being paid or when an exemption is being claimed from paying the tax. If a governmental agency is a party to the document, the form will not be required. DTT Affidavits may be available at a Tax Assessor-County Clerk-Recorder.

5. Note: The policy of title insurance will include an arbitration provision. The Company or the insured may demand arbitration. Arbitrable matters may include, but are not limited to, any controversy or claim between the Company and the insured arising out of or relating to this policy, any service of the Company in connection with its issuance or the breach of a policy provision or other obligation. Please ask your escrow or title officer for a sample copy of the policy to be issued if you wish to review the arbitration provisions and any other provisions pertaining to your Title Insurance coverage.

6. Due to the special requirements of SB 50 (California Public Resources Code Section 8560 et seq.), any transaction that includes the conveyance of title by an agency of the United States must be approved in advance by the Company's State Counsel, Regional Counsel, or one of their designees.

7. Note: None of the items shown in this report will cause the Company to decline to attach ALTA Endorsement Form 9 to an Extended Coverage Loan Policy, when issued.

8. Note: The Company is not aware of any matters which would cause it to decline to attach CLTA Endorsement Form 116 indicating that there is located on said Land commercial/industrial property, known as 901 and 907 East Pacific Coast Highway, City of Long Beach, CA., to an Extended Coverage Loan Policy.

9. Note: There are NO conveyances affecting said Land recorded within 24 months of the date of this report.

Typist: 2sm
Date Typed: September 13, 2018; November 2, 2018; September 10, 2019

ATTACHMENT ONE

CALIFORNIA LAND TITLE ASSOCIATION STANDARD COVERAGE POLICY – 1990

EXCLUSIONS FROM COVERAGE

The following matters are expressly excluded from the coverage of this policy and the Company will not pay loss or damage, costs, attorneys' fees or expenses which arise by reason of:

1. (a) Any law, ordinance or governmental regulation (including but not limited to building or zoning laws, ordinances, or regulations) restricting, regulating, prohibiting or relating (i) the occupancy, use, or enjoyment of the land; (ii) the character, dimensions or location of any improvement now or hereafter erected on the land; (iii) a separation in ownership or a change in the dimensions or area of the land or any parcel of which the land is or was a part; or (iv) environmental protection, or the effect of any violation of these laws, ordinances or governmental regulations, except to the extent that a notice of the enforcement thereof or a notice of a defect, lien, or encumbrance resulting from a violation or alleged violation affecting the land has been recorded in the public records at Date of Policy.
   (b) Any governmental police power not excluded by (a) above, except to the extent that a notice of the exercise thereof or notice of a defect, lien or encumbrance resulting from a violation or alleged violation affecting the land has been recorded in the public records at Date of Policy.
2. Rights of eminent domain unless notice of the exercise thereof has been recorded in the public records at Date of Policy, but not excluding from coverage any taking which has occurred prior to Date of Policy which would be binding on the rights of a purchaser for value without knowledge.
3. Defects, liens, encumbrances, adverse claims or other matters:
   (a) whether or not recorded in the public records at Date of Policy, but created, suffered, assumed or agreed to by the insured claimant;
   (b) not known to the Company, not recorded in the public records at Date of Policy, but known to the insured claimant and not disclosed in writing to the Company by the insured claimant prior to the date the insured claimant became an insured under this policy;
   (c) resulting in no loss or damage to the insured claimant;
   (d) attaching or created subsequent to Date of Policy; or
   (e) resulting in loss or damage which would not have been sustained if the insured claimant had paid value for the insured mortgage or for the estate or interest insured by this policy.
4. Unenforceability of the lien of the insured mortgage because of the inability or failure of the insured at Date of Policy, or the inability or failure of any subsequent owner of the indebtedness, to comply with the applicable doing business laws of the state in which the land is situated.
5. Invalidity or unenforceability of the lien of the insured mortgage, or claim thereof, which arises out of the transaction evidenced by the insured mortgage and is based upon usury or any consumer credit protection or truth in lending law.
6. Any claim, which arises out of the transaction vesting in the insured the estate of interest insured by this policy or the transaction creating the interest of the insured lender, by reason of the operation of federal bankruptcy, state insolvency or similar creditors' rights laws.

EXCEPTIONS FROM COVERAGE - SCHEDULE B, PART I

This policy does not insure against loss or damage (and the Company will not pay costs, attorneys' fees or expenses) which arise by reason of:

1. Taxes or assessments which are not shown as existing liens by the records of any taxing authority that levies taxes or assessments on real property or by the public records.
   Proceedings by a public agency which may result in taxes or assessments, or notices of such proceedings, whether or not shown by the records of such agency or by the public records.
2. Any facts, rights, interests, or claims which are not shown by the public records but which could be ascertained by an inspection of the land or which may be asserted by persons in possession thereof.
3. Easements, liens or encumbrances, or claims thereof, not shown by the public records.
4. Discrepancies, conflicts in boundary lines, shortage in area, encroachments, or any other facts which a correct survey would disclose, and which are not shown by the public records.
5. (a) Unpatented mining claims; (b) reservations or exceptions in patents or in Acts authorizing the issuance thereof; (c) water rights, claims or title to water, whether or not the matters excepted under (a), (b) or (c) are shown by the public records.
6. Any lien or right to a lien for services, labor or material not shown by the public records.

CLTA HOMEOWNER'S POLICY OF TITLE INSURANCE (12-02-13) ALTA HOMEOWNER'S POLICY OF TITLE INSURANCE

EXCLUSIONS

In addition to the Exceptions in Schedule B, You are not insured against loss, costs, attorneys' fees, and expenses resulting from:

1. Governmental police power, and the existence or violation of those portions of any law or government regulation concerning:
   a. building;
   b. zoning;
   c. land use;
   d. improvements on the Land;
   e. land division; and
   f. environmental protection.
   This Exclusion does not limit the coverage described in Covered Risk 8.a., 14, 15, 16, 18, 19, 20, 23 or 27.
2. The failure of Your existing structures, or any part of them, to be constructed in accordance with applicable building codes. This Exclusion does not limit the coverage described in Covered Risk 14 or 15.
3. The right to take the Land by condemning it. This Exclusion does not limit the coverage described in Covered Risk 17.
4. Risks:
   a. that are created, allowed, or agreed to by You, whether or not they are recorded in the Public Records;
   b. that are Known to You at the Policy Date, but not to Us, unless they are recorded in the Public Records at the Policy Date;
   c. that result in no loss to You; or
   d. that first occur after the Policy Date - this does not limit the coverage described in Covered Risk 7, 8.e., 25, 26, 27 or 28.
5. Failure to pay value for Your Title.
6. Lack of a right:
   a. to any land outside the area specifically described and referred to in paragraph 3 of Schedule A; and

b. in streets, alleys, or waterways that touch the Land.
This Exclusion does not limit the coverage described in Covered Risk 11 or 21.

7. The transfer of the Title to You is invalid as a preferential transfer or as a fraudulent transfer or conveyance under federal bankruptcy, state insolvency, or similar creditors' rights laws.
8. Contamination, explosion, fire, flooding, vibration, fracturing, earthquake, or subsidence.
9. Negligence by a person or an Entity exercising a right to extract or develop minerals, water, or any other substances.

LIMITATIONS ON COVERED RISKS

Your insurance for the following Covered Risks is limited on the Owner's Coverage Statement as follows:

- For Covered Risk 16, 18, 19, and 21 Your Deductible Amount and Our Maximum Dollar Limit of Liability shown in Schedule A.

The deductible amounts and maximum dollar limits shown on Schedule A are as follows:

	Your Deductible Amount	Our Maximum Dollar Limit of Liability
Covered Risk 16:	1.00% % of Policy Amount Shown in Schedule A or $2,500.00 (whichever is less)	$ 10,000.00
Covered Risk 18:	1.00% % of Policy Amount Shown in Schedule A or $5,000.00 (whichever is less)	$ 25,000.00
Covered Risk 19:	1.00% of Policy Amount Shown in Schedule A or $5,000.00 (whichever is less)	$ 25,000.00
Covered Risk 21:	1.00% of Policy Amount Shown in Schedule A or $2,500.00 (whichever is less)	$ 5,000.00

2006 ALTA LOAN POLICY (06-17-06)

EXCLUSIONS FROM COVERAGE

The following matters are expressly excluded from the coverage of this policy, and the Company will not pay loss or damage, costs, attorneys' fees, or expenses that arise by reason of:

1. (a) Any law, ordinance, permit, or governmental regulation (including those relating to building and zoning) restricting, regulating, prohibiting, or relating to
   (i) the occupancy, use, or enjoyment of the Land;
   (ii) the character, dimensions, or location of any improvement erected on the Land;
   (iii) the subdivision of land; or
   (iv) environmental protection;
   or the effect of any violation of these laws, ordinances, or governmental regulations. This Exclusion 1(a) does not modify or limit the coverage provided under Covered Risk 5.
   (b) Any governmental police power. This Exclusion 1(b) does not modify or limit the coverage provided under Covered Risk 6.
2. Rights of eminent domain. This Exclusion does not modify or limit the coverage provided under Covered Risk 7 or 8.
3. Defects, liens, encumbrances, adverse claims, or other matters
   (a) created, suffered, assumed, or agreed to by the Insured Claimant;
   (b) not Known to the Company, not recorded in the Public Records at Date of Policy, but Known to the Insured Claimant and not disclosed in writing to the Company by the Insured Claimant prior to the date the Insured Claimant became an Insured under this policy;
   (c) resulting in no loss or damage to the Insured Claimant;
   (d) attaching or created subsequent to Date of Policy (however, this does not modify or limit the coverage provided under Covered Risk 11, 13 or 14); or
   (e) resulting in loss or damage that would not have been sustained if the Insured Claimant had paid value for the Insured Mortgage.
4. Unenforceability of the lien of the Insured Mortgage because of the inability or failure of an Insured to comply with applicable doing-business laws of the state where the Land is situated.
5. Invalidity or unenforceability in whole or in part of the lien of the Insured Mortgage that arises out of the transaction evidenced by the Insured Mortgage and is based upon usury or any consumer credit protection or truth-in-lending law.
6. Any claim, by reason of the operation of federal bankruptcy, state insolvency, or similar creditors' rights laws, that the transaction creating the lien of the Insured Mortgage, is
   (a) a fraudulent conveyance or fraudulent transfer, or
   (b) a preferential transfer for any reason not stated in Covered Risk 13(b) of this policy.
7. Any lien on the Title for real estate taxes or assessments imposed by governmental authority and created or attaching between Date of Policy and the date of recording of the Insured Mortgage in the Public Records. This Exclusion does not modify or limit the coverage provided under Covered Risk 11(b).

The above policy form may be issued to afford either Standard Coverage or Extended Coverage. In addition to the above Exclusions from Coverage, the Exceptions from Coverage in a Standard Coverage policy will also include the following Exceptions from Coverage:

EXCEPTIONS FROM COVERAGE

(Except as provided in Schedule B - Part II,(t(or T)his policy does not insure against loss or damage, and the Company will not pay costs, attorneys' fees or expenses, that arise by reason of:

(PART I

(The above policy form may be issued to afford either Standard Coverage or Extended Coverage. In addition to the above Exclusions from Coverage, the Exceptions from Coverage in a Standard Coverage policy will also include the following Exceptions from Coverage:

1. (a) Taxes or assessments that are not shown as existing liens by the records of any taxing authority that levies taxes or assessments on real property or by the Public Records; (b) proceedings by a public agency that may result in taxes or assessments, or notices of such proceedings, whether or not shown by the records of such agency or by the Public Records.
2. Any facts, rights, interests, or claims that are not shown by the Public Records but that could be ascertained by an inspection of the Land or that may be asserted by persons in possession of the Land.
3. Easements, liens or encumbrances, or claims thereof, not shown by the Public Records.

4. Any encroachment, encumbrance, violation, variation, or adverse circumstance affecting the Title that would be disclosed by an accurate and complete land survey of the Land and not shown by the Public Records.
5. (a) Unpatented mining claims; (b) reservations or exceptions in patents or in Acts authorizing the issuance thereof; (c) water rights, claims or title to water, whether or not the matters excepted under (a), (b), or (c) are shown by the Public Records.
6. Any lien or right to a lien for services, labor or material not shown by the Public Records.

PART II

In addition to the matters set forth in Part I of this Schedule, the Title is subject to the following matters, and the Company insures against loss or damage sustained in the event that they are not subordinate to the lien of the Insured Mortgage:)

2006 ALTA OWNER'S POLICY (06-17-06)

EXCLUSIONS FROM COVERAGE

The following matters are expressly excluded from the coverage of this policy, and the Company will not pay loss or damage, costs, attorneys' fees, or expenses that arise by reason of:

1. (a) Any law, ordinance, permit, or governmental regulation (including those relating to building and zoning) restricting, regulating, prohibiting, or relating to
   (i) the occupancy, use, or enjoyment of the Land;
   (ii) the character, dimensions, or location of any improvement erected on the Land;
   (iii) the subdivision of land; or
   (iv) environmental protection;
   or the effect of any violation of these laws, ordinances, or governmental regulations. This Exclusion 1(a) does not modify or limit the coverage provided under Covered Risk 5.
   (b) Any governmental police power. This Exclusion 1(b) does not modify or limit the coverage provided under Covered Risk 6.
2. Rights of eminent domain. This Exclusion does not modify or limit the coverage provided under Covered Risk 7 or 8.
3. Defects, liens, encumbrances, adverse claims, or other matters
   (a) created, suffered, assumed, or agreed to by the Insured Claimant;
   (b) not Known to the Company, not recorded in the Public Records at Date of Policy, but Known to the Insured Claimant and not disclosed in writing to the Company by the Insured Claimant prior to the date the Insured Claimant became an Insured under this policy;
   (c) resulting in no loss or damage to the Insured Claimant;
   (d) attaching or created subsequent to Date of Policy (however, this does not modify or limit the coverage provided under Covered Risk 9 and 10); or
   (e) resulting in loss or damage that would not have been sustained if the Insured Claimant had paid value for the Title.
4. Any claim, by reason of the operation of federal bankruptcy, state insolvency, or similar creditors' rights laws, that the transaction vesting the Title as shown in Schedule A, is
   (a) a fraudulent conveyance or fraudulent transfer; or
   (b) a preferential transfer for any reason not stated in Covered Risk 9 of this policy.
5. Any lien on the Title for real estate taxes or assessments imposed by governmental authority and created or attaching between Date of Policy and the date of recording of the deed or other instrument of transfer in the Public Records that vests Title as shown in Schedule A.

The above policy form may be issued to afford either Standard Coverage or Extended Coverage. In addition to the above Exclusions from Coverage, the Exceptions from Coverage in a Standard Coverage policy will also include the following Exceptions from Coverage:

EXCEPTIONS FROM COVERAGE

This policy does not insure against loss or damage, and the Company will not pay costs, attorneys' fees or expenses, that arise by reason of:

(The above policy form may be issued to afford either Standard Coverage or Extended Coverage. In addition to the above Exclusions from Coverage, the Exceptions from Coverage in a Standard Coverage policy will also include the following Exceptions from Coverage:

1. (a) Taxes or assessments that are not shown as existing liens by the records of any taxing authority that levies taxes or assessments on real property or by the Public Records; (b) proceedings by a public agency that may result in taxes or assessments, or notices of such proceedings, whether or not shown by the records of such agency or by the Public Records.
2. Any facts, rights, interests, or claims that are not shown in the Public Records but that could be ascertained by an inspection of the Land or that may be asserted by persons in possession of the Land.
3. Easements, liens or encumbrances, or claims thereof, not shown by the Public Records.
4. Any encroachment, encumbrance, violation, variation, or adverse circumstance affecting the Title that would be disclosed by an accurate and complete land survey of the Land and that are not shown by the Public Records.
5. (a) Unpatented mining claims; (b) reservations or exceptions in patents or in Acts authorizing the issuance thereof; (c) water rights, claims or title to water, whether or not the matters excepted under (a), (b), or (c) are shown by the Public Records.
6. Any lien or right to a lien for services, labor or material not shown by the Public Records.
7. (Variable exceptions such as taxes, easements, CC&R's, etc. shown here.)

ALTA EXPANDED COVERAGE RESIDENTIAL LOAN POLICY (12-02-13)

EXCLUSIONS FROM COVERAGE

The following matters are expressly excluded from the coverage of this policy and the Company will not pay loss or damage, costs, attorneys' fees or expenses which arise by reason of:

1. (a) Any law, ordinance, permit, or governmental regulation (including those relating to building and zoning) restricting, regulating, prohibiting, or relating to
   (i) the occupancy, use, or enjoyment of the Land;
   (ii) the character, dimensions, or location of any improvement erected on the Land;
   (iii) the subdivision of land; or
   (iv) environmental protection;
   or the effect of any violation of these laws, ordinances, or governmental regulations. This Exclusion 1(a) does not modify or limit the coverage provided under Covered Risk 5, 6, 13(c), 13(d), 14 or 16.
   (b) Any governmental police power. This Exclusion 1(b) does not modify or limit the coverage provided under Covered Risk 5, 6, 13(c), 13(d), 14 or 16.

2. Rights of eminent domain. This Exclusion does not modify or limit the coverage provided under Covered Risk 7 or 8.
3. Defects, liens, encumbrances, adverse claims, or other matters
   (a) created, suffered, assumed, or agreed to by the Insured Claimant;
   (b) not Known to the Company, not recorded in the Public Records at Date of Policy, but Known to the Insured Claimant and not disclosed in writing to the Company by the Insured Claimant prior to the date the Insured Claimant became an Insured under this policy;
   (c) resulting in no loss or damage to the Insured Claimant;
   (d) attaching or created subsequent to Date of Policy (however, this does not modify or limit the coverage provided under Covered Risk 11, 16, 17, 18, 19, 20, 21, 22, 23, 24, 27 or 28); or
   (e) resulting in loss or damage that would not have been sustained if the Insured Claimant had paid value for the Insured Mortgage.
4. Unenforceability of the lien of the Insured Mortgage because of the inability or failure of an Insured to comply with applicable doing-business laws of the state where the Land is situated.
5. Invalidity or unenforceability in whole or in part of the lien of the Insured Mortgage that arises out of the transaction evidenced by the Insured Mortgage and is based upon usury, or any consumer credit protection or truth-in-lending law. This Exclusion does not modify or limit the coverage provided in Covered Risk 26.
6. Any claim of invalidity, unenforceability or lack of priority of the lien of the Insured Mortgage as to Advances or modifications made after the Insured has Knowledge that the vestee shown in Schedule A is no longer the owner of the estate or interest covered by this policy. This Exclusion does not modify or limit the coverage provided in Covered Risk 11.
7. Any lien on the Title for real estate taxes or assessments imposed by governmental authority and created or attaching subsequent to Date of Policy. This Exclusion does not modify or limit the coverage provided in Covered Risk 11(b) or 25.
8. The failure of the residential structure, or any portion of it, to have been constructed before, on or after Date of Policy in accordance with applicable building codes. This Exclusion does not modify or limit the coverage provided in Covered Risk 5 or 6.
9. Any claim, by reason of the operation of federal bankruptcy, state insolvency, or similar creditors' rights laws, that the transaction creating the lien of the Insured Mortgage, is
   (a) a fraudulent conveyance or fraudulent transfer, or
   (b) a preferential transfer for any reason not stated in Covered Risk 27(b) of this policy.
10. Contamination, explosion, fire, flooding, vibration, fracturing, earthquake, or subsidence.
11. Negligence by a person or an Entity exercising a right to extract or develop minerals, water, or any other substances.

Notice of Available Discounts

Pursuant to Section 2355.3 in Title 10 of the California Code of Regulations Fidelity National Financial, Inc. and its subsidiaries ("FNF") must deliver a notice of each discount available under our current rate filing along with the delivery of escrow instructions, a preliminary report or commitment. Please be aware that the provision of this notice does not constitute a waiver of the consumer's right to be charged the filed rate. As such, your transaction may not qualify for the below discounts.

You are encouraged to discuss the applicability of one or more of the below discounts with a Company representative. These discounts are generally described below; consult the rate manual for a full description of the terms, conditions and requirements for such discount. These discounts only apply to transactions involving services rendered by the FNF Family of Companies. This notice only applies to transactions involving property improved with a one-to-four family residential dwelling.

FNF Underwritten Title Company	FNF Underwriter
LTC – Lawyers Title Company	CLTIC – Commonwealth Land Title Insurance Co.

Available Discounts

DISASTER LOANS (CLTIC)
The charge for a Lender's Policy (Standard or Extended coverage) covering the financing or refinancing by an owner of record, within 24 months of the date of a declaration of a disaster area by the government of the United States or the State of California on any land located in said area, which was partially or totally destroyed in the disaster, will be 50% of the appropriate title insurance rate.

EMPLOYEE RATE (LTC and CLTIC)
No charge shall be made to employees (including employees on approved retirement) of the Company or its underwritten, subsidiary or affiliated title companies for policies or escrow services in connection with financing, refinancing, sale or purchase of the employees' bona fide home property. Waiver of such charges is authorized only in connection with those costs which the employee would be obligated to pay, by established custom, as a party to the transaction.

Notice of Available Discounts Mod. 10/21/2011

Wire Fraud Alert

This Notice is not intended to provide legal or professional advice. If you have any questions, please consult with a lawyer.

All parties to a real estate transaction are targets for wire fraud and many have lost hundreds of thousands of dollars because they simply relied on the wire instructions received via email, without further verification. **If funds are to be wired in conjunction with this real estate transaction, we strongly recommend verbal verification of wire instructions through a known, trusted phone number prior to sending funds.**

In addition, the following non-exclusive self-protection strategies are recommended to minimize exposure to possible wire fraud.

- **NEVER RELY** on emails purporting to change wire instructions. Parties to a transaction rarely change wire instructions in the course of a transaction.
- **ALWAYS VERIFY** wire instructions, specifically the ABA routing number and account number, by calling the party who sent the instructions to you. DO NOT use the phone number provided in the email containing the instructions, use phone numbers you have called before or can otherwise verify. **Obtain the phone number of relevant parties to the transaction as soon as an escrow account is opened**. DO NOT send an email to verify as the email address may be incorrect or the email may be intercepted by the fraudster.
- **USE COMPLEX EMAIL PASSWORDS** that employ a combination of mixed case, numbers, and symbols. Make your passwords greater than eight (8) characters. Also, change your password often and do NOT reuse the same password for other online accounts.
- **USE MULTI-FACTOR AUTHENTICATION** for email accounts. Your email provider or IT staff may have specific instructions on how to implement this feature.

For more information on wire-fraud scams or to report an incident, please refer to the following links:

Federal Bureau of Investigation:
http://www.fbi.gov

Internet Crime Complaint Center:
http://www.ic3.gov

TM and © Fidelity National Financial, Inc. and/or an affiliate. All rights reserved

FIDELITY NATIONAL FINANCIAL, INC.
PRIVACY NOTICE

Fidelity National Financial, Inc. and its majority-owned subsidiary companies (collectively, "FNF," "our," or "we") respect and are committed to protecting your privacy. This Privacy Notice explains how we collect, use, and protect personal information, when and to whom we disclose such information, and the choices you have about the use and disclosure of that information.

Types of Information Collected
We may collect two types of information from you: Personal Information and Browsing Information.

Personal Information. FNF may collect the following categories of Personal Information:

- contact information (*e.g.,* name, address, phone number, email address);
- demographic information (*e.g.,* date of birth, gender, marital status);
- identity information (*e.g.,* Social Security Number, driver's license, passport, or other government ID number);
- financial account information (*e.g.,* loan or bank account information); and
- other personal information necessary to provide products or services to you.

Browsing Information. FNF may automatically collect the following types of Browsing Information when you access an FNF website, online service, or application (each an "FNF Website") from your Internet browser, computer, and/or mobile device:

- Internet Protocol (IP) address and operating system;
- browser version, language, and type;
- domain name system requests; and
- browsing history on the FNF Website, such as date and time of your visit to the FNF Website and visits to the pages within the FNF Website

How Personal Information is Collected
We may collect Personal Information about you from:

- information we receive from you on applications or other forms;
- information about your transactions with FNF, our affiliates, or others; and
- information we receive from consumer reporting agencies and/or governmental entities, either directly from these entities or through others.

How Browsing Information is Collected
If you visit or use an FNF Website, Browsing Information may be collected during your visit. Like most websites, our servers automatically log each visitor to the FNF Website and may collect the Browsing Information described above. We use Browsing Information for system administration, troubleshooting, fraud investigation, and to improve our websites. Browsing Information generally does not reveal anything personal about you, though if you have created a user account for an FNF Website and are logged into that account, the FNF Website may be able to link certain browsing activity to your user account.

Other Online Specifics
Cookies. When you visit an FNF Website, a "cookie" may be sent to your computer. A cookie is a small piece of data that is sent to your Internet browser from a web server and stored on your computer's hard drive. Information gathered using cookies helps us improve your user experience. For example, a cookie can help the website load properly or can customize the display page based on your browser type and user preferences. You can choose whether or not to accept cookies by changing your Internet browser settings. Be aware that doing so may impair or limit some functionality of the FNF Website.

Web Beacons. We use web beacons to determine when and how many times a page has been viewed. This information is used to improve our websites.

Do Not Track. Currently our FNF Websites do not respond to "Do Not Track" features enabled through your browser.

Links to Other Sites. FNF Websites may contain links to other websites. FNF is not responsible for the privacy practices or the content of any of those other websites. We advise you to read the privacy policy of every website you visit.

Use of Personal Information
FNF uses Personal Information for three main purposes:

- To provide products and services to you or in connection with a transaction involving you.
- To improve our products and services.
- To communicate with you about our, our affiliates', and third parties' products and services, jointly or independently.

When Information Is Disclosed
We may make disclosures of your Personal Information and Browsing Information in the following circumstances:

- to enable us to detect or prevent criminal activity, fraud, material misrepresentation, or nondisclosure;
- to nonaffiliated service providers who provide or perform services or functions on our behalf and who agree to use the information only to provide such services or functions;

Copyright © 2018. Fidelity National Financial, Inc. All Rights Reserved

- to nonaffiliated third party service providers with whom we perform joint marketing, pursuant to an agreement with them to jointly market financial products or services to you;
- to law enforcement or authorities in connection with an investigation, or in response to a subpoena or court order; or
- in the good-faith belief that such disclosure is necessary to comply with legal process or applicable laws, or to protect the rights, property, or safety of FNF, its customers, or the public.

The law does not require your prior authorization and does not allow you to restrict the disclosures described above. Additionally, we may disclose your information to third parties for whom you have given us authorization or consent to make such disclosure. We do not otherwise share your Personal Information or Browsing Information with nonaffiliated third parties, except as required or permitted by law.

We reserve the right to transfer your Personal Information, Browsing Information, and any other information, in connection with the sale or other disposition of all or part of the FNF business and/or assets, or in the event of bankruptcy, reorganization, insolvency, receivership, or an assignment for the benefit of creditors. By submitting Personal Information and/or Browsing Information to FNF, you expressly agree and consent to the use and/or transfer of the foregoing information in connection with any of the above described proceedings.

Please see "**Choices With Your Information**" to learn the disclosures you can restrict.

Security of Your Information
We maintain physical, electronic, and procedural safeguards to guard your Personal Information. We limit access to nonpublic personal information about you to employees who need to know that information to do their job. When we provide Personal Information to others as discussed in this Privacy Notice, we expect that they process such information in compliance with our Privacy Notice and in compliance with applicable privacy laws.

Choices With Your Information
If you do not want FNF to share your information with our affiliates to directly market to you, you may send an "opt out" request by email, phone, or physical mail as directed at the end of this Privacy Notice. We do not share your Personal Information with nonaffiliates for their use to direct market to you.

Whether you submit Personal Information or Browsing Information to FNF is entirely up to you. If you decide not to submit Personal Information or Browsing Information, FNF may not be able to provide certain services or products to you.

For California Residents: We will not share your Personal Information and Browsing Information with nonaffiliated third parties, except as permitted by California law.

For Nevada Residents: You may be placed on our internal Do Not Call List by calling (888) 934-3354 or by contacting us via the information set forth at the end of this Privacy Notice. Nevada law requires that we also provide you with the following contact information: Bureau of Consumer Protection, Office of the Nevada Attorney General, 555 E. Washington St., Suite 3900, Las Vegas, NV 89101; Phone number: (702) 486-3132; email: BCPINFO@ag.state.nv.us.

For Oregon Residents: We will not share your Personal Information and Browsing Information with nonaffiliated third parties for marketing purposes, except after you have been informed by us of such sharing and had an opportunity to indicate that you do not want a disclosure made for marketing purposes.

For Vermont Residents: We will not share information about your creditworthiness to our affiliates and will not disclose your personal information, financial information, credit report, or health information to nonaffiliated third parties to market to you, other than as permitted by Vermont law, unless you authorize us to make those disclosures.

Information From Children
The FNF Websites are meant for adults and are not intended or designed to attract persons under the age of eighteen (18).We do not collect Personal Information from any person that we know to be under the age of thirteen (13) without permission from a parent or guardian.

International Users
FNF's headquarters is located within the United States. If you reside outside the United States and choose to provide Personal Information or Browsing Information to us, please note that we may transfer that information outside of your country of residence for any of the purposes described in this Privacy Notice. By providing FNF with your Personal Information and/or Browsing Information, you consent to our collection, transfer, and use of such information in accordance with this Privacy Notice.

FNF Website Services for Mortgage Loans
Certain FNF companies provide services to mortgage loan servicers, including hosting websites that collect customer information on behalf of mortgage loan servicers (the "Service Websites"). The Service Websites may contain links to both this Privacy Notice and the mortgage loan servicer or lender's privacy notice. The sections of this Privacy Notice titled When Information is Disclosed, Choices with Your Information, and Accessing and Correcting Information do not apply to the Service Websites. The mortgage loan servicer or lender's privacy notice governs use, disclosure, and access to your Personal Information. FNF does not share Personal Information collected through the Service Websites, except (1) as required or authorized by contract with the mortgage loan servicer or lender, or (2) as required by law or in the good-faith belief that such disclosure is necessary to comply with a legal process or applicable law, to enforce this Privacy Notice, or to protect the rights, property, or safety of FNF or the public.

Copyright © 2018. Fidelity National Financial, Inc. All Rights Reserved

Your Consent To This Privacy Notice; Notice Changes
By submitting Personal Information and/or Browsing Information to FNF, you consent to the collection and use of the information in accordance with this Privacy Notice. We may change this Privacy Notice at any time. The revised Privacy Notice, showing the new revision date, will be posted on the FNF Website. Each time you provide information to us following any amendment of this Privacy Notice, your provision of information to us will signify your assent to and acceptance of the terms of the revised Privacy Notice for all previously collected information and information collected from you in the future. We may use comments, information or feedback that you submit to us in any manner that we may choose without notice or compensation to you.

Accessing and Correcting Information; Contact Us
If you have questions, would like to access or correct your Personal Information, or want to opt-out of information sharing for affiliate marketing, send your requests via email to privacy@fnf.com, by phone to (888) 934-3354, or by mail to:

Fidelity National Financial, Inc.
601 Riverside Avenue
Jacksonville, Florida 32204
Attn: Chief Privacy Officer

Copyright © 2018. Fidelity National Financial, Inc. All Rights Reserved

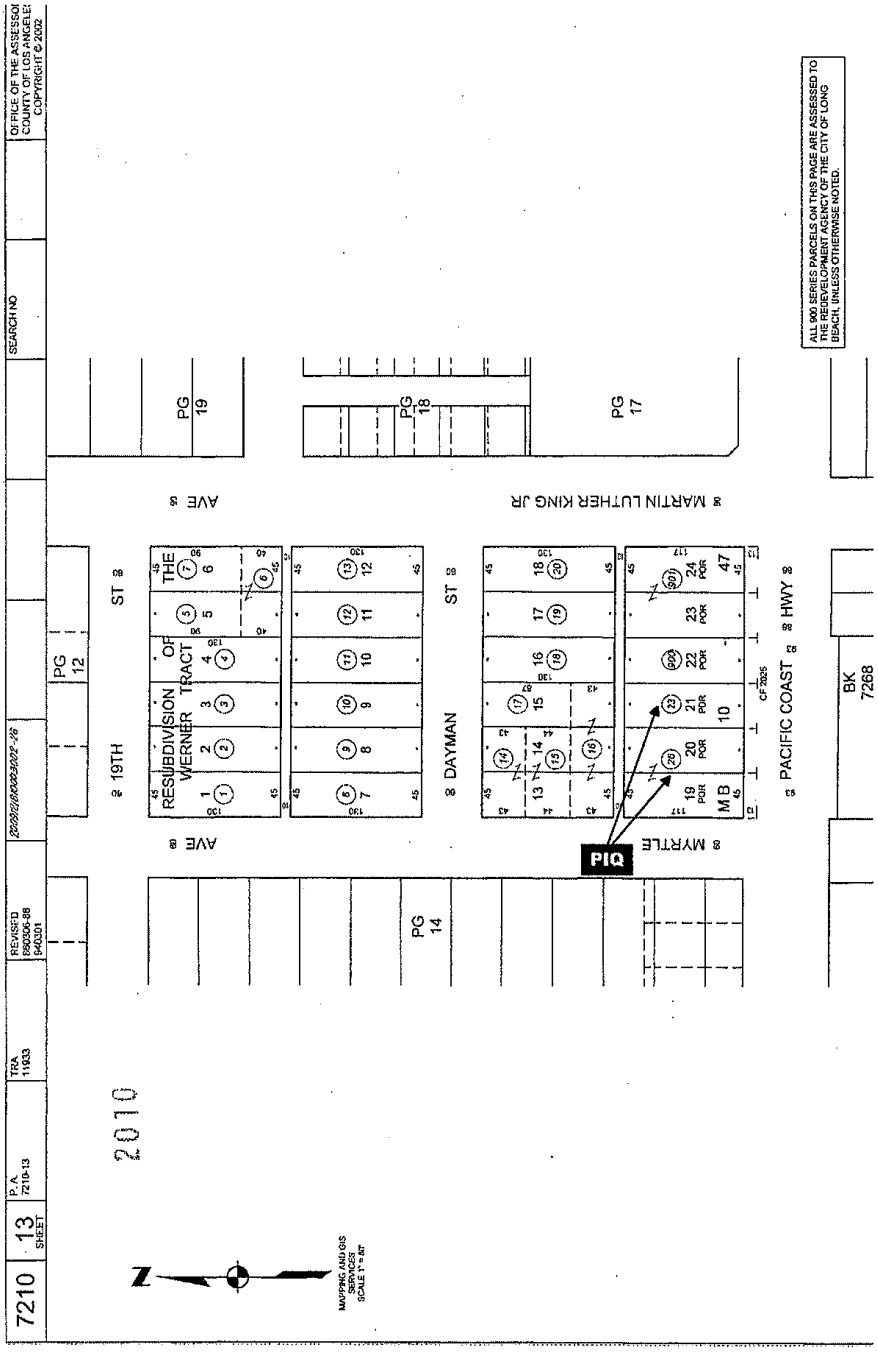

This map/plat is being furnished as an aid in locating the herein described Land in relation to adjoining streets, natural boundaries and other land, and is not a survey of the land depicted. Except to the extent a policy of title insurance is expressly modified by endorsement, if any, the Company does not insure dimensions, distances, location of easements, acreage or other matters shown thereon.

OWNER'S DECLARATION

The undersigned hereby declares as follows:

1. (Fill in the applicable paragraph and strike the other)

   a. Declarant ("Owner") is the owner or lessee, as the case may be, of certain premises located at _____, further described as follows: See Preliminary Report/Commitment No. 09195151-917-CG8-KRE for full legal description (the "Land").

   b. Declarant is the _____ of _____ ("Owner"), which is the owner or lessee, as the case may be, of certain premises located at _____, further described as follows: See Preliminary Report/Commitment No. 09195151-917-CG8-KRE for full legal description (the "Land").

2. (Fill in the applicable paragraph and strike the other)

   a. During the period of six months immediately preceding the date of this declaration no work has been done, no surveys or architectural or engineering plans have been prepared, and no materials have been furnished in connection with the erection, equipment, repair, protection or removal of any building or other structure on the Land or in connection with the improvement of the Land in any manner whatsoever.

   b. During the period of six months immediately preceding the date of this declaration certain work has been done and materials furnished in connection with _____ upon the Land in the approximate total sum of $_____, but no work whatever remains to be done and no materials remain to be furnished to complete the construction in full compliance with the plans and specifications, nor are there any unpaid bills incurred for labor and materials used in making such improvements or repairs upon the Land, or for the services of architects, surveyors or engineers, except as follows: _____. Owner, by the undersigned Declarant, agrees to and does hereby indemnify and hold harmless Commonwealth Land Title Company against any and all claims arising therefrom.

3. Owner has not previously conveyed the Land; is not a debtor in bankruptcy (and if a partnership, the general partner thereof is not a debtor in bankruptcy); and has not received notice of any pending court action affecting the title to the Land.

4. Except as shown in the above-referenced Preliminary Report/Commitment, there are no unpaid or unsatisfied mortgages, deeds of trust, Uniform Commercial Code financing statements, regular assessments, or taxes that constitute a lien against the Land or that affect the Land but have not been recorded in the public records.

5. The Land is currently in use as _____ ; _____occupy/occupies the Land; and the following are all of the leases or other occupancy rights affecting the Land:

   _____

6. There are no other persons or entities that assert an ownership interest in the Land, nor are there unrecorded easements, claims of easement, or boundary disputes that affect the Land.

7. There are no outstanding options to purchase or rights of first refusal affecting the Land.

8. There are no material violations of any current, enforceable covenant affecting the Property and the Undersigned has received no written notice from any third party claiming that there is a present violation of any current, enforceable covenant affecting the Property.

This declaration is made with the intention that Commonwealth Land Title Company and Commonwealth Land Title Insurance Company (the "Company") and its policy issuing agents will rely upon it in issuing their title insurance policies and endorsements. Owner, by the undersigned Declarant, agrees to indemnify the Company against loss or damage (including attorneys fees, expenses, and costs) incurred by the Company as a result of any untrue statement made herein.

I declare under penalty of perjury that the foregoing is true and correct and that this declaration was executed on ____ at _____.

Signature: _____ Signature: _____

APPENDIX C: REGULATORY DATABASE REPORT

PARTNER

Long Beach - Phase I ESA Update
901 East Pacific Coast Hwy
Long Beach, CA 90813

Inquiry Number: 5860405.2s
November 07, 2019

The EDR Radius Map™ Report with GeoCheck®

6 Armstrong Road, 4th floor
Shelton, CT 06484
Toll Free: 800.352.0050
www.edrnet.com

TABLE OF CONTENTS

SECTION	PAGE
Executive Summary	ES1
Overview Map	2
Detail Map	3
Map Findings Summary	4
Map Findings	9
Orphan Summary	238
Government Records Searched/Data Currency Tracking	GR-1

GEOCHECK ADDENDUM

Physical Setting Source Addendum	A-1
Physical Setting Source Summary	A-2
Physical Setting Source Map	A-15
Physical Setting Source Map Findings	A-16
Physical Setting Source Records Searched	PSGR-1

Thank you for your business.
Please contact EDR at 1-800-352-0050
with any questions or comments.

Disclaimer - Copyright and Trademark Notice

This Report contains certain information obtained from a variety of public and other sources reasonably available to Environmental Data Resources, Inc. It cannot be concluded from this Report that coverage information for the target and surrounding properties does not exist from other sources. **NO WARRANTY EXPRESSED OR IMPLIED, IS MADE WHATSOEVER IN CONNECTION WITH THIS REPORT. ENVIRONMENTAL DATA RESOURCES, INC. SPECIFICALLY DISCLAIMS THE MAKING OF ANY SUCH WARRANTIES, INCLUDING WITHOUT LIMITATION, MERCHANTABILITY OR FITNESS FOR A PARTICULAR USE OR PURPOSE. ALL RISK IS ASSUMED BY THE USER. IN NO EVENT SHALL ENVIRONMENTAL DATA RESOURCES, INC. BE LIABLE TO ANYONE, WHETHER ARISING OUT OF ERRORS OR OMISSIONS, NEGLIGENCE, ACCIDENT OR ANY OTHER CAUSE, FOR ANY LOSS OF DAMAGE, INCLUDING, WITHOUT LIMITATION, SPECIAL, INCIDENTAL, CONSEQUENTIAL, OR EXEMPLARY DAMAGES. ANY LIABILITY ON THE PART OF ENVIRONMENTAL DATA RESOURCES, INC. IS STRICTLY LIMITED TO A REFUND OF THE AMOUNT PAID FOR THIS REPORT.** Purchaser accepts this Report "AS IS". Any analyses, estimates, ratings, environmental risk levels or risk codes provided in this Report are provided for illustrative purposes only, and are not intended to provide, nor should they be interpreted as providing any facts regarding, or prediction or forecast of, any environmental risk for any property. Only a Phase I Environmental Site Assessment performed by an environmental professional can provide information regarding the environmental risk for any property. Additionally, the information provided in this Report is not to be construed as legal advice.

Copyright 2019 by Environmental Data Resources, Inc. All rights reserved. Reproduction in any media or format, in whole or in part, of any report or map of Environmental Data Resources, Inc., or its affiliates, is prohibited without prior written permission.

EDR and its logos (including Sanborn and Sanborn Map) are trademarks of Environmental Data Resources, Inc. or its affiliates. All other trademarks used herein are the property of their respective owners.

EXECUTIVE SUMMARY

A search of available environmental records was conducted by Environmental Data Resources, Inc (EDR). The report was designed to assist parties seeking to meet the search requirements of EPA's Standards and Practices for All Appropriate Inquiries (40 CFR Part 312), the ASTM Standard Practice for Environmental Site Assessments (E 1527-13), the ASTM Standard Practice for Environmental Site Assessments for Forestland or Rural Property (E 2247-16), the ASTM Standard Practice for Limited Environmental Due Diligence: Transaction Screen Process (E 1528-14) or custom requirements developed for the evaluation of environmental risk associated with a parcel of real estate.

TARGET PROPERTY INFORMATION

ADDRESS

901 EAST PACIFIC COAST HWY
LONG BEACH, CA 90813

COORDINATES

Latitude (North):	33.7901410 - 33˚ 47' 24.50''
Longitude (West):	118.1815230 - 118˚ 10' 53.48''
Universal Tranverse Mercator:	Zone 11
UTM X (Meters):	390615.9
UTM Y (Meters):	3739321.2
Elevation:	28 ft. above sea level

USGS TOPOGRAPHIC MAP ASSOCIATED WITH TARGET PROPERTY

Target Property Map:	5652670 LONG BEACH, CA
Version Date:	2012

AERIAL PHOTOGRAPHY IN THIS REPORT

Portions of Photo from:	20140513
Source:	USDA

MAPPED SITES SUMMARY

Target Property Address:
901 EAST PACIFIC COAST HWY
LONG BEACH, CA 90806

Click on Map ID to see full detail.

MAP ID	SITE NAME	ADDRESS	DATABASE ACRONYMS	RELATIVE ELEVATION	DIST (ft. & mi.) DIRECTION
A1	D'PAZ AUTOMOTIVE SVC	901 E PACIFIC COAST	HAZNET		TP
A2	XTREAM AUTO BODY PAI	901 E PACIFIC COAST	RCRA NonGen / NLR		TP
A3	XTREAM AUTO BODY PAI	901 E PACIFIC COAST	FINDS, ECHO		TP
A4	EL TAPATIO BODY SHOP	901 E PACIFIC COAST	HAZNET		TP
A5		901 PACIFIC COAST HW	CHMIRS		TP
A6	XTREAM AUTO BODY PAI	901 E PACIFIC COAST	HAZNET		TP
A7	LEO'S MUFFLER AND RA	901E PACIFIC COAST H	RCRA-SQG		TP
A8	LEO S MUFFLER E RADI	901 E PACIFIC COAS	EDR Hist Auto		TP
A9	LEOS RADIATOR MUFFLE	901 EAST PACIFIC COA	EMI		TP
A10	LEO'S COMPLETE AUTO	901 E PACIFIC COAST	HAZNET		TP
A11	LEO'S MUFFLER AND RA	901E PACIFIC COAST H	FINDS, ECHO		TP
A12	EL TAPATIO BODY SHOP	901 E PACIFIC COAST	HAZNET		TP
A13	D'PAZ AUTOMOTIVE SER	901 E PACIFIC COAST	CERS HAZ WASTE, CERS		TP
A14	IAKERS 0 A	901 PACIFIC AV	EDR Hist Auto		TP
A15	SWANSON KEN SPORT CA	911 E PACIFIC COAS	EDR Hist Auto	Higher	23, 0.004, SSE
A16	HUNSAKER 0 S	945 E PACIFIC COAS	EDR Hist Auto	Higher	110, 0.021, ESE
A17	WOODARD AUTO REPAIR	1823 CALIFORNIA AV	EDR Hist Auto	Lower	201, 0.038, ENE
A18	TUNEUP MASTERS #16	0998 E PACIFIC COAST	UST	Higher	203, 0.038, SE
A19	WASHINGTON MOBIL SER	998 E PACIFIC COAS	EDR Hist Auto	Higher	203, 0.038, SE
B20	GTE CALIFORNIA CENTR	1798 CALIFORNIA AVE	LUST, HIST CORTESE, CERS	Lower	245, 0.046, ESE
B21	BEHMERWOHLD GARAGE	1000 E PACIFIC COA	EDR Hist Auto	Lower	265, 0.050, ESE
B22	MC LARAN CHEVRON SER	1002 E PACIFIC COA	EDR Hist Auto	Lower	347, 0.066, ESE
B23	THRIFTY WASH	1008 E PACIFIC COA	EDR Hist Cleaner	Lower	380, 0.072, ESE
B24	WRIGHT B E MRS	1012 E PACIFIC COA	EDR Hist Cleaner	Lower	397, 0.075, ESE
C25	DE LUXE SELF SERVICE	1746 CALIFORNIA AV	EDR Hist Cleaner	Lower	466, 0.088, SSE
D26	PEERLESS LAUNDRY & D	723 E PACIFIC COAS	EDR Hist Cleaner	Higher	481, 0.091, West
B27	PACIFIC COAST BUSINE	1028 E PACIFIC COAST	RCRA-SQG, FINDS, ECHO	Lower	485, 0.092, ESE
D28	STATE CLEANERS	717 E PACIFIC COAST	EDR Hist Cleaner	Higher	556, 0.105, West
E29	PACIFIC COAST HARDWA	1050 E PACIFIC COAST	UST	Lower	650, 0.123, ESE
E30	PARKS TEXACO SERVICE	1050 E PACIFIC COA	EDR Hist Auto	Lower	650, 0.123, ESE
C31		1700 CALIFORNIA AVE	UST	Higher	667, 0.126, SSE
D32	STATE CLEANERS	717 E PCH	RCRA-SQG, FINDS, ECHO, HAZNET	Higher	668, 0.127, West
C33	KING'S HAND CAR WASH	1700 MARTIN LUTHER K	SWEEPS UST, CA FID UST	Higher	678, 0.128, SSE
C34		1700 MARTIN LUTHER K	UST	Higher	678, 0.128, SSE
C35	KINGS HAND CAR WASH	1700 MARTIN LUTHER K	LUST, Cortese, CERS	Higher	678, 0.128, SSE
C36	FRONTIER CALIFORNIA,	1698 MARTIN LUTHER K	UST	Higher	680, 0.129, SSE
C37	VERIZON - MLK C.O.	1698 MARTIN LUTHER K	UST	Higher	680, 0.129, SSE
C38	VERIZON MLK JR C.O.	1698 MARTIN LUTHER K	UST	Higher	680, 0.129, SSE
C39	GEN TELEPHONE OF CA/	1698 CALIFORNIA AVE	RCRA-SQG, FINDS, ECHO	Higher	680, 0.129, SSE

MAPPED SITES SUMMARY

Target Property Address:
901 EAST PACIFIC COAST HWY
LONG BEACH, CA 90806

Click on Map ID to see full detail.

MAP ID	SITE NAME	ADDRESS	DATABASE ACRONYMS	RELATIVE ELEVATION	DIST (ft. & mi.) DIRECTION
C40	FRONTIER CA INC	1698 MARTIN LUTHER K	RCRA NonGen / NLR	Higher	680, 0.129, SSE
D41	STATE CLEANERS	633 E PACIFIC COAST	DRYCLEANERS	Higher	755, 0.143, West
F42	FORMERLY STANDARD OI	1800 ATLANTIC AVE	UST	Higher	918, 0.174, West
F43	LIBERTY BATTERY AND	1790 ATLANTIC	RCRA-SQG, FINDS, ECHO	Higher	921, 0.174, West
F44	LIBERTY TEXACO	1790 ATLANTIC AVE	SWEEPS UST	Higher	921, 0.174, West
F45	U.S. GAS (3 D/W BAKE	1790 ATLANTIC AVE	UST	Higher	921, 0.174, West
G46		1990 CALIFORNIA AVE	UST	Lower	1000, 0.189, NNE
F47		1801 ATLANTIC AVE	UST	Higher	1039, 0.197, West
G48	MAYRA'S DRIVE THRU M	1990 MARTIN LUTHER K	UST	Lower	1084, 0.205, NNE
49		1885 ATLANTIC AVE	UST	Higher	1126, 0.213, WNW
F50	MACK AUTOMOTIVE DBA	550 E PACIFIC COAST	RCRA NonGen / NLR	Higher	1132, 0.214, West
F51	COAST AUTO CARE	550 E PACIFIC COAST	CERS HAZ WASTE, HAZNET, CERS	Higher	1132, 0.214, West
F52	COAST AUTO CARE AND	550 E PACIFIC COAST	RCRA NonGen / NLR	Higher	1132, 0.214, West
H53		1159 E PACIFIC COAST	UST	Lower	1169, 0.221, East
H54	HITECH AUTO COLLISIO	1163 E PACIFIC COAST	CERS HAZ WASTE, CERS	Lower	1221, 0.231, East
H55	PLATINUM COLLISION E	1173 E PACIFIC COAST	CERS HAZ WASTE	Lower	1318, 0.250, East
56	POLYTECHNIC HIGH SCH	1600 ATLANTIC AVENUE	ENVIROSTOR, SCH, CERS HAZ WASTE, HAZNET, NPDES,...	Higher	1437, 0.272, SW
I57	JIFFY LUBE OIL CHANG	525 PACIFIC COAST HW	LUST, CERS	Higher	1454, 0.275, West
58	READY SELF STORAGE	800 015TH	CPS-SLIC	Higher	1600, 0.303, SSW
I59	MCMULLEN OIL	446 PACIFIC COAST HW	LUST, HIST CORTESE, CERS	Higher	1603, 0.304, West
J60	VACANT LOT	ALAMITOS AVE & ORANG	LUST, CERS	Lower	1789, 0.339, SE
J61	VACANT LOT	ALAMITOS AVE & ORANG	LUST	Lower	1789, 0.339, SE
K62	UNITED METHODIST CHU	1535 ATLANTIC AVENUE	ENVIROSTOR, SCH	Higher	1817, 0.344, SW
L63	ROOSEVELT ELEMENTARY	1574 LINDEN AVENUE	ENVIROSTOR, SCH, NPDES, CIWQS	Higher	1910, 0.362, SW
L64	ROOSEVELT ELEMENTARY	1574 LINDEN AVENUE	ENVIROSTOR, SCH	Higher	1910, 0.362, SW
K65	ROOSEVELT ELEMENTARY	SW CORNER OF ATLANTI	ENVIROSTOR, SCH	Higher	2029, 0.384, SW
M66	SOIL PACIFIC SITE #3	2085 ATLANTA	CPS-SLIC	Lower	2039, 0.386, NNW
M67	SOIL PACIFIC SITE #3	2085 ATLANTIC AVE	LUST, CERS	Lower	2044, 0.387, NNW
N68	TEXACO SERVICE STATI	340 PACIFIC COAST HW	LUST, ENF, CERS	Higher	2140, 0.405, West
O69	CARL'S FINE FURNITUR	1300 PACIFIC COAST H	LUST, HIST CORTESE, CERS	Lower	2179, 0.413, East
O70	LONG BEACH CITY COLL	1305 E PACIFIC COAST	RCRA-SQG, LUST, UST, CA FID UST, EMI, HIST...	Lower	2194, 0.416, East
N71	CHEVRON #9-0857	1790 LONG BEACH	LUST, HIST CORTESE, CERS	Higher	2209, 0.418, West
N72	CHEVRON #9-0857	1790 LONG BEACH BLVD	LUST	Higher	2209, 0.418, West
73	C. BOB AUTREY MAZDA	1860 LONG BEACH BLVD	LUST, SWEEPS UST, HIST UST, EMI, HIST CORTESE	Higher	2282, 0.432, West
74	LAS VENTANAS	1795 LONG BEACH BLVD	ENVIROSTOR, VCP, NPDES	Higher	2507, 0.475, West
75	PETER H. BURNETT ELE	568 EAST HILL STREET	ENVIROSTOR, SCH, CERS	Lower	2710, 0.513, NNW
76	MACMILLAN RINGFREE O	2020 WALNUT AVENUE	ENVIROSTOR, CHMIRS	Lower	3199, 0.606, ENE
P77	20TH STREET SCHOOL	1777 EAST 20TH STREE	ENVIROSTOR, SCH, CERS	Higher	3675, 0.696, ENE
78	DOOLEY'S HARDWARE MA	HOME STREET/DEL AMO	ENVIROSTOR, SCH	Lower	3708, 0.702, NNW

MAPPED SITES SUMMARY

Target Property Address:
901 EAST PACIFIC COAST HWY
LONG BEACH, CA 90806

Click on Map ID to see full detail.

MAP ID	SITE NAME	ADDRESS	DATABASE ACRONYMS	RELATIVE ELEVATION	DIST (ft. & mi.) DIRECTION
P79	JESSIE ELWIN NELSON	1778 EAST 20TH STREE	ENVIROSTOR, SCH	Higher	3811, 0.722, ENE
80	ANAHEIM STREET SCHOO	ANAHEIM STREET/PACIF	ENVIROSTOR, SCH	Higher	4033, 0.764, SW
81	SHELL GAS STATION	1945 E. PACIIC COAST	Notify 65	Lower	4067, 0.770, East

EXECUTIVE SUMMARY

TARGET PROPERTY SEARCH RESULTS

The target property was identified in the following records. For more information on this property see page 9 of the attached EDR Radius Map report:

Site	Database(s)	EPA ID
D'PAZ AUTOMOTIVE SVC 901 E PACIFIC COAST LONG BEACH, CA 90806	HAZNET GEPAID: CAL000255077	N/A
XTREAM AUTO BODY PAI 901 E PACIFIC COAST LONG BEACH, CA 90806	RCRA NonGen / NLR EPA ID:: CAL000352682	CAL000352682
XTREAM AUTO BODY PAI 901 E PACIFIC COAST LONG BEACH, CA 90806	FINDS Registry ID:: 110070475285 ECHO Registry ID: 110070475285	N/A
EL TAPATIO BODY SHOP 901 E PACIFIC COAST LONG BEACH, CA 90806	HAZNET GEPAID: CAL000283448	N/A
901 PACIFIC COAST HW 901 PACIFIC COAST HW LONG BEACH, CA	CHMIRS OES Incident Number: 08	N/A
XTREAM AUTO BODY PAI 901 E PACIFIC COAST LONG BEACH, CA 90806	HAZNET GEPAID: CAL000352682	N/A
LEO'S MUFFLER AND RA 901E PACIFIC COAST H LONG BEACH, CA 90806	RCRA-SQG EPA ID:: CAD982410284	CAD982410284
LEO S MUFFLER E RADI 901 E PACIFIC COAS LONG BEACH, CA	EDR Hist Auto	N/A
LEOS RADIATOR MUFFLE 901 EAST PACIFIC COA LONG BEACH, CA 90806	EMI Facility Id: 10431	N/A
LEO'S COMPLETE AUTO 901 E PACIFIC COAST LONG BEACH, CA 90806	HAZNET	N/A

EXECUTIVE SUMMARY

	GEPAID: CAD982410284	
LEO'S MUFFLER AND RA 901E PACIFIC COAST H LONG BEACH, CA 90806	FINDS Registry ID:: 110002806740 ECHO Registry ID: 110002806740	N/A
EL TAPATIO BODY SHOP 901 E PACIFIC COAST LONG BEACH, CA 90806	HAZNET GEPAID: CAL000171897	N/A
D'PAZ AUTOMOTIVE SER 901 E PACIFIC COAST LONG BEACH, CA 90806	CERS HAZ WASTE CERS	N/A
IAKERS 0 A 901 PACIFIC AV LONG BEACH, CA	EDR Hist Auto	N/A

DATABASES WITH NO MAPPED SITES

No mapped sites were found in EDR's search of available ("reasonably ascertainable ") government records either on the target property or within the search radius around the target property for the following databases:

STANDARD ENVIRONMENTAL RECORDS

Federal NPL site list

NPL ---------- National Priority List
Proposed NPL ---------- Proposed National Priority List Sites
NPL LIENS ---------- Federal Superfund Liens

Federal Delisted NPL site list

Delisted NPL ---------- National Priority List Deletions

Federal CERCLIS list

FEDERAL FACILITY ---------- Federal Facility Site Information listing
SEMS ---------- Superfund Enterprise Management System

Federal CERCLIS NFRAP site list

SEMS-ARCHIVE ---------- Superfund Enterprise Management System Archive

EXECUTIVE SUMMARY

Federal RCRA CORRACTS facilities list

CORRACTS..... Corrective Action Report

Federal RCRA non-CORRACTS TSD facilities list

RCRA-TSDF..... RCRA - Treatment, Storage and Disposal

Federal RCRA generators list

RCRA-LQG..... RCRA - Large Quantity Generators
RCRA-VSQG..... RCRA - Very Small Quantity Generators (Formerly Conditionally Exempt Small Quantity Generators)

Federal institutional controls / engineering controls registries

LUCIS..... Land Use Control Information System
US ENG CONTROLS..... Engineering Controls Sites List
US INST CONTROL..... Sites with Institutional Controls

Federal ERNS list

ERNS..... Emergency Response Notification System

State- and tribal - equivalent NPL

RESPONSE..... State Response Sites

State and tribal landfill and/or solid waste disposal site lists

SWF/LF..... Solid Waste Information System

State and tribal leaking storage tank lists

INDIAN LUST..... Leaking Underground Storage Tanks on Indian Land

State and tribal registered storage tank lists

FEMA UST..... Underground Storage Tank Listing
AST..... Aboveground Petroleum Storage Tank Facilities
INDIAN UST..... Underground Storage Tanks on Indian Land

State and tribal voluntary cleanup sites

INDIAN VCP..... Voluntary Cleanup Priority Listing

State and tribal Brownfields sites

BROWNFIELDS..... Considered Brownfieds Sites Listing

ADDITIONAL ENVIRONMENTAL RECORDS

Local Brownfield lists

US BROWNFIELDS..... A Listing of Brownfields Sites

EXECUTIVE SUMMARY

Local Lists of Landfill / Solid Waste Disposal Sites

WMUDS/SWAT ..... Waste Management Unit Database
SWRCY ..... Recycler Database
HAULERS ..... Registered Waste Tire Haulers Listing
INDIAN ODI ..... Report on the Status of Open Dumps on Indian Lands
DEBRIS REGION 9 ..... Torres Martinez Reservation Illegal Dump Site Locations
ODI ..... Open Dump Inventory
IHS OPEN DUMPS ..... Open Dumps on Indian Land

Local Lists of Hazardous waste / Contaminated Sites

AOCONCERN ..... Key Areas of Concerns in Los Angeles County
US HIST CDL ..... Delisted National Clandestine Laboratory Register
HIST Cal-Sites ..... Historical Calsites Database
SCH ..... School Property Evaluation Program
CDL ..... Clandestine Drug Labs
Toxic Pits ..... Toxic Pits Cleanup Act Sites
US CDL ..... National Clandestine Laboratory Register
PFAS ..... PFAS Contamination Site Location Listing

Local Lists of Registered Storage Tanks

HIST UST ..... Hazardous Substance Storage Container Database
CERS TANKS ..... California Environmental Reporting System (CERS) Tanks

Local Land Records

LIENS ..... Environmental Liens Listing
LIENS 2 ..... CERCLA Lien Information
DEED ..... Deed Restriction Listing

Records of Emergency Release Reports

HMIRS ..... Hazardous Materials Information Reporting System
LDS ..... Land Disposal Sites Listing
MCS ..... Military Cleanup Sites Listing
SPILLS 90 ..... SPILLS 90 data from FirstSearch

Other Ascertainable Records

FUDS ..... Formerly Used Defense Sites
DOD ..... Department of Defense Sites
SCRD DRYCLEANERS ..... State Coalition for Remediation of Drycleaners Listing
US FIN ASSUR ..... Financial Assurance Information
EPA WATCH LIST ..... EPA WATCH LIST
2020 COR ACTION ..... 2020 Corrective Action Program List
TSCA ..... Toxic Substances Control Act
TRIS ..... Toxic Chemical Release Inventory System
SSTS ..... Section 7 Tracking Systems
ROD ..... Records Of Decision
RMP ..... Risk Management Plans
RAATS ..... RCRA Administrative Action Tracking System
PRP ..... Potentially Responsible Parties

PADS	PCB Activity Database System
ICIS	Integrated Compliance Information System
FTTS	FIFRA/ TSCA Tracking System - FIFRA (Federal Insecticide, Fungicide, & Rodenticide Act)/TSCA (Toxic Substances Control Act)
MLTS	Material Licensing Tracking System
COAL ASH DOE	Steam-Electric Plant Operation Data
COAL ASH EPA	Coal Combustion Residues Surface Impoundments List
PCB TRANSFORMER	PCB Transformer Registration Database
RADINFO	Radiation Information Database
HIST FTTS	FIFRA/TSCA Tracking System Administrative Case Listing
DOT OPS	Incident and Accident Data
CONSENT	Superfund (CERCLA) Consent Decrees
INDIAN RESERV	Indian Reservations
FUSRAP	Formerly Utilized Sites Remedial Action Program
UMTRA	Uranium Mill Tailings Sites
LEAD SMELTERS	Lead Smelter Sites
US AIRS	Aerometric Information Retrieval System Facility Subsystem
US MINES	Mines Master Index File
ABANDONED MINES	Abandoned Mines
UXO	Unexploded Ordnance Sites
DOCKET HWC	Hazardous Waste Compliance Docket Listing
FUELS PROGRAM	EPA Fuels Program Registered Listing
CA BOND EXP. PLAN	Bond Expenditure Plan
CUPA Listings	CUPA Resources List
ENF	Enforcement Action Listing
Financial Assurance	Financial Assurance Information Listing
ICE	ICE
LOS ANGELES CO. HMS	HMS: Street Number List
HWP	EnviroStor Permitted Facilities Listing
HWT	Registered Hazardous Waste Transporter Database
MINES	Mines Site Location Listing
MWMP	Medical Waste Management Program Listing
NPDES	NPDES Permits Listing
PEST LIC	Pesticide Regulation Licenses Listing
PROC	Certified Processors Database
LA Co. Site Mitigation	Site Mitigation List
UIC	UIC Listing
UIC GEO	UIC GEO (GEOTRACKER)
WASTEWATER PITS	Oil Wastewater Pits Listing
WDS	Waste Discharge System
WIP	Well Investigation Program Case List
MILITARY PRIV SITES	MILITARY PRIV SITES (GEOTRACKER)
PROJECT	PROJECT (GEOTRACKER)
WDR	Waste Discharge Requirements Listing
CIWQS	California Integrated Water Quality System
NON-CASE INFO	NON-CASE INFO (GEOTRACKER)
OTHER OIL GAS	OTHER OIL & GAS (GEOTRACKER)
PROD WATER PONDS	PROD WATER PONDS (GEOTRACKER)
SAMPLING POINT	SAMPLING POINT (GEOTRACKER)
WELL STIM PROJ	Well Stimulation Project (GEOTRACKER)
MINES MRDS	Mineral Resources Data System
LOS ANGELES CO LF METHANE	Methane Producing Landfills

EDR HIGH RISK HISTORICAL RECORDS

EDR Exclusive Records

EDR MGP	EDR Proprietary Manufactured Gas Plants

EXECUTIVE SUMMARY

EDR RECOVERED GOVERNMENT ARCHIVES

Exclusive Recovered Govt. Archives

RGA LF..... Recovered Government Archive Solid Waste Facilities List
RGA LUST..... Recovered Government Archive Leaking Underground Storage Tank

SURROUNDING SITES: SEARCH RESULTS

Surrounding sites were identified in the following databases.

Elevations have been determined from the USGS Digital Elevation Model and should be evaluated on a relative (not an absolute) basis. Relative elevation information between sites of close proximity should be field verified. Sites with an elevation equal to or higher than the target property have been differentiated below from sites with an elevation lower than the target property.
Page numbers and map identification numbers refer to the EDR Radius Map report where detailed data on individual sites can be reviewed.

Sites listed in ***bold italics*** are in multiple databases.

Unmappable (orphan) sites are not considered in the foregoing analysis.

STANDARD ENVIRONMENTAL RECORDS

Federal RCRA generators list

RCRA-SQG: RCRAInfo is EPA's comprehensive information system, providing access to data supporting the Resource Conservation and Recovery Act (RCRA) of 1976 and the Hazardous and Solid Waste Amendments (HSWA) of 1984. The database includes selective information on sites which generate, transport, store, treat and/or dispose of hazardous waste as defined by the Resource Conservation and Recovery Act (RCRA). Small quantity generators (SQGs) generate between 100 kg and 1,000 kg of hazardous waste per month.

A review of the RCRA-SQG list, as provided by EDR, and dated 06/24/2019 has revealed that there are 4 RCRA-SQG sites within approximately 0.25 miles of the target property.

Equal/Higher Elevation	Address	Direction / Distance	Map ID	Page
STATE CLEANERS EPA ID:: CAD983588906	***717 E PCH***	***W 1/8 - 1/4 (0.127 mi.)***	***D32***	***41***
GEN TELEPHONE OF CA/ EPA ID:: CAD980887723	***1698 CALIFORNIA AVE***	***SSE 1/8 - 1/4 (0.129 mi.)***	***C39***	***50***
LIBERTY BATTERY AND EPA ID:: CAD981435779	***1790 ATLANTIC***	***W 1/8 - 1/4 (0.174 mi.)***	***F43***	***53***

Lower Elevation	Address	Direction / Distance	Map ID	Page
PACIFIC COAST BUSINE EPA ID:: CAR000036699	***1028 E PACIFIC COAST***	***ESE 0 - 1/8 (0.092 mi.)***	***B27***	***38***

State- and tribal - equivalent CERCLIS

ENVIROSTOR: The Department of Toxic Substances Control's (DTSC's) Site Mitigation and Brownfields Reuse Program's (SMBRP's) EnviroStor database identifes sites that have known contamination or sites for which there may be reasons to investigate further. The database includes the following site types: Federal Superfund sites (National Priorities List (NPL)); State Response, including Military Facilities and State Superfund; Voluntary Cleanup; and School sites. EnviroStor provides similar information to the information that was available in CalSites, and provides additional site information, including, but not limited to, identification of formerly-contaminated properties that have been released for reuse, properties where environmental deed restrictions have been recorded to prevent inappropriate land uses, and risk characterization information that is used to assess potential impacts to public health and the environment at contaminated sites.

A review of the ENVIROSTOR list, as provided by EDR, and dated 07/29/2019 has revealed that there are 12 ENVIROSTOR sites within approximately 1 mile of the target property.

Equal/Higher Elevation	Address	Direction / Distance	Map ID	Page
POLYTECHNIC HIGH SCH Status: No Further Action Facility Id: 60001962	***1600 ATLANTIC AVENUE***	***SW 1/4 - 1/2 (0.272 mi.)***	***56***	***81***
UNITED METHODIST CHU Status: No Action Required Facility Id: 60000028	***1535 ATLANTIC AVENUE***	***SW 1/4 - 1/2 (0.344 mi.)***	***K62***	***108***
ROOSEVELT ELEMENTARY Status: No Further Action Facility Id: 60001492	***1574 LINDEN AVENUE***	***SW 1/4 - 1/2 (0.362 mi.)***	***L63***	***111***
ROOSEVELT ELEMENTARY Status: No Action Required Facility Id: 19820124	***1574 LINDEN AVENUE***	***SW 1/4 - 1/2 (0.362 mi.)***	***L64***	***118***
ROOSEVELT ELEMENTARY Status: No Further Action Facility Id: 60001953	***SW CORNER OF ATLANTI***	***SW 1/4 - 1/2 (0.384 mi.)***	***K65***	***120***
LAS VENTANAS Status: Active Facility Id: 60002588	***1795 LONG BEACH BLVD***	***W 1/4 - 1/2 (0.475 mi.)***	***74***	***190***
20TH STREET SCHOOL Status: Certified Facility Id: 19760020	***1777 EAST 20TH STREE***	***ENE 1/2 - 1 (0.696 mi.)***	***P77***	***203***
JESSIE ELWIN NELSON Status: Certified / Operation & Maintenance Facility Id: 19760018	***1778 EAST 20TH STREE***	***ENE 1/2 - 1 (0.722 mi.)***	***P79***	***217***
ANAHEIM STREET SCHOO Status: Inactive - Needs Evaluation Facility Id: 19550025	***ANAHEIM STREET/PACIF***	***SW 1/2 - 1 (0.764 mi.)***	***80***	***235***

Lower Elevation	Address	Direction / Distance	Map ID	Page
PETER H. BURNETT ELE Status: Inactive - Withdrawn Facility Id: 19990029	***568 EAST HILL STREET***	***NNW 1/2 - 1 (0.513 mi.)***	***75***	***196***
MACMILLAN RINGFREE O	***2020 WALNUT AVENUE***	***ENE 1/2 - 1 (0.606 mi.)***	***76***	***199***

Status: Refer: RWQCB
Status: Refer: Other Agency
Facility Id: 19290040
Facility Id: 71002155

DOOLEY'S HARDWARE MA	***HOME STREET/DEL AMO***	***NNW 1/2 - 1 (0.702 mi.)***	***78***	***209***

Status: Certified
Facility Id: 19590004

State and tribal leaking storage tank lists

LUST: Leaking Underground Storage Tank (LUST) Sites included in GeoTracker. GeoTracker is the Water Boards data management system for sites that impact, or have the potential to impact, water quality in California, with emphasis on groundwater.

A review of the LUST list, as provided by EDR, has revealed that there are 13 LUST sites within approximately 0.5 miles of the target property.

Equal/Higher Elevation	Address	Direction / Distance	Map ID	Page
KINGS HAND CAR WASH	***1700 MARTIN LUTHER K***	***SSE 1/8 - 1/4 (0.128 mi.)***	***C35***	***44***

Database: LUST, Date of Government Version: 09/09/2019
Status: Open - Site Assessment
Global Id: T0603773155

JIFFY LUBE OIL CHANG	***525 PACIFIC COAST HW***	***W 1/4 - 1/2 (0.275 mi.)***	***I57***	***96***

Database: LUST REG 4, Date of Government Version: 09/07/2004
Database: LUST, Date of Government Version: 09/09/2019
Global ID: T0603701824
Status: Completed - Case Closed
Facility Id: 908060043
Status: Pollution Characterization
Global Id: T0603701824

MCMULLEN OIL	***446 PACIFIC COAST HW***	***W 1/4 - 1/2 (0.304 mi.)***	***I59***	***100***

Database: LUST REG 4, Date of Government Version: 09/07/2004
Database: LUST, Date of Government Version: 09/09/2019
Global ID: T0603700033
Status: Completed - Case Closed
Facility Id: 002378
Status: Leak being confirmed
Global Id: T0603700033

TEXACO SERVICE STATI	***340 PACIFIC COAST HW***	***W 1/4 - 1/2 (0.405 mi.)***	***N68***	***130***

Database: LUST REG 4, Date of Government Version: 09/07/2004
Database: LUST, Date of Government Version: 09/09/2019
Global ID: T0603701823
Status: Completed - Case Closed
Facility Id: 908060034
Status: Remedial action (cleanup) Underway
Global Id: T0603701823

CHEVRON #9-0857	***1790 LONG BEACH***	***W 1/4 - 1/2 (0.418 mi.)***	***N71***	***180***

Database: LUST, Date of Government Version: 09/09/2019
Status: Completed - Case Closed
Global Id: T0603701945

CHEVRON #9-0857	1790 LONG BEACH BLVD	W 1/4 - 1/2 (0.418 mi.)	N72	184

Database: LUST REG 4, Date of Government Version: 09/07/2004

Global ID: T0603701945
Facility Id: 908130316
Status: Remedial action (cleanup) Underway

C. BOB AUTREY MAZDA ***1860 LONG BEACH BLVD*** ***W 1/4 - 1/2 (0.432 mi.)*** ***73*** ***185***
Database: LUST REG 4, Date of Government Version: 09/07/2004
Database: LUST, Date of Government Version: 09/09/2019
Global ID: T0603701825
Status: Completed - Case Closed
Facility Id: 908060052
Status: Case Closed
Global Id: T0603701825

Lower Elevation	Address	Direction / Distance	Map ID	Page
GTE CALIFORNIA CENTR	***1798 CALIFORNIA AVE***	***ESE 0 - 1/8 (0.046 mi.)***	***B20***	***33***

Database: LUST REG 4, Date of Government Version: 09/07/2004
Database: LUST, Date of Government Version: 09/09/2019
Global ID: T0603700072
Status: Completed - Case Closed
Facility Id: 041389-04
Status: Pollution Characterization
Global Id: T0603700072

VACANT LOT ***ALAMITOS AVE & ORANG*** ***SE 1/4 - 1/2 (0.339 mi.)*** ***J60*** ***103***
Database: LUST, Date of Government Version: 09/09/2019
Status: Completed - Case Closed
Global Id: T0603789341

VACANT LOT ALAMITOS AVE & ORANG SE 1/4 - 1/2 (0.339 mi.) J61 107
Database: LUST REG 4, Date of Government Version: 09/07/2004
Global ID: T0603789341
Facility Id: 908020361
Status: Preliminary site assessment underway

SOIL PACIFIC SITE #3 ***2085 ATLANTIC AVE*** ***NNW 1/4 - 1/2 (0.387 mi.)*** ***M67*** ***125***
Database: LUST, Date of Government Version: 09/09/2019
Status: Completed - Case Closed
Global Id: SLT43319317

CARL'S FINE FURNITUR ***1300 PACIFIC COAST H*** ***E 1/4 - 1/2 (0.413 mi.)*** ***O69*** ***145***
Database: LUST REG 4, Date of Government Version: 09/07/2004
Database: LUST, Date of Government Version: 09/09/2019
Global ID: T0603701853
Status: Completed - Case Closed
Facility Id: 908061216
Status: Case Closed
Global Id: T0603701853

LONG BEACH CITY COLL ***1305 E PACIFIC COAST*** ***E 1/4 - 1/2 (0.416 mi.)*** ***O70*** ***149***
Database: LUST REG 4, Date of Government Version: 09/07/2004
Database: LUST, Date of Government Version: 09/09/2019
Global ID: T0603700061
Status: Completed - Case Closed
Facility Id: 022289-01
Status: Case Closed
Global Id: T0603700061

CPS-SLIC: Cleanup Program Sites (CPS; also known as Site Cleanups [SC] and formerly known as Spills, Leaks, Investigations, and Cleanups [SLIC] sites) included in GeoTracker. GeoTracker is the Water Boards data management system for sites that impact, or have the potential to impact, water quality in California, with emphasis on groundwater.

A review of the CPS-SLIC list, as provided by EDR, has revealed that there are 2 CPS-SLIC sites within approximately 0.5 miles of the target property.

Equal/Higher Elevation	Address	Direction / Distance	Map ID	Page
READY SELF STORAGE Database: SLIC REG 4, Date of Government Version: 11/17/2004 Facility Status: Remediation	800 015TH	SSW 1/4 - 1/2 (0.303 mi.)	58	99

Lower Elevation	Address	Direction / Distance	Map ID	Page
SOIL PACIFIC SITE #3 Database: SLIC REG 4, Date of Government Version: 11/17/2004	2085 ATLANTA	NNW 1/4 - 1/2 (0.386 mi.)	M66	124

State and tribal registered storage tank lists

UST: The Underground Storage Tank database contains registered USTs. USTs are regulated under Subtitle I of the Resource Conservation and Recovery Act (RCRA). The data come from the State Water Resources Control Board's Hazardous Substance Storage Container Database.

A review of the UST list, as provided by EDR, has revealed that there are 14 UST sites within approximately 0.25 miles of the target property.

Equal/Higher Elevation	Address	Direction / Distance	Map ID	Page
TUNEUP MASTERS #16 Database: LONG BEACH UST, Date of Government Version: 04/22/2019	0998 E PACIFIC COAST	SE 0 - 1/8 (0.038 mi.)	A18	32
Not reported Database: LONG BEACH UST, Date of Government Version: 04/22/2019	1700 CALIFORNIA AVE	SSE 1/8 - 1/4 (0.126 mi.)	C31	40
Not reported Database: LONG BEACH UST, Date of Government Version: 04/22/2019	1700 MARTIN LUTHER K	SSE 1/8 - 1/4 (0.128 mi.)	C34	44
FRONTIER CALIFORNIA, Database: UST, Date of Government Version: 09/09/2019 Facility Id: 1392	1698 MARTIN LUTHER K	SSE 1/8 - 1/4 (0.129 mi.)	C36	49
VERIZON - MLK C.O. Database: LONG BEACH UST, Date of Government Version: 04/22/2019	1698 MARTIN LUTHER K	SSE 1/8 - 1/4 (0.129 mi.)	C37	49
VERIZON MLK JR C.O. Database: LONG BEACH UST, Date of Government Version: 04/22/2019	1698 MARTIN LUTHER K	SSE 1/8 - 1/4 (0.129 mi.)	C38	49
FORMERLY STANDARD OI Database: LONG BEACH UST, Date of Government Version: 04/22/2019	1800 ATLANTIC AVE	W 1/8 - 1/4 (0.174 mi.)	F42	53
U.S. GAS (3 D/W BAKE Database: LONG BEACH UST, Date of Government Version: 04/22/2019	1790 ATLANTIC AVE	W 1/8 - 1/4 (0.174 mi.)	F45	56
Not reported Database: LONG BEACH UST, Date of Government Version: 04/22/2019	1801 ATLANTIC AVE	W 1/8 - 1/4 (0.197 mi.)	F47	57
Not reported Database: LONG BEACH UST, Date of Government Version: 04/22/2019	1885 ATLANTIC AVE	WNW 1/8 - 1/4 (0.213 mi.)	49	58

Lower Elevation	Address	Direction / Distance	Map ID	Page
PACIFIC COAST HARDWA Database: LONG BEACH UST, Date of Government Version: 04/22/2019	1050 E PACIFIC COAST	ESE 0 - 1/8 (0.123 mi.)	E29	40

Lower Elevation	Address	Direction / Distance	Map ID	Page
Not reported Database: LONG BEACH UST, Date of Government Version: 04/22/2019	1990 CALIFORNIA AVE	NNE 1/8 - 1/4 (0.189 mi.)	G46	57
MAYRA'S DRIVE THRU M Database: LONG BEACH UST, Date of Government Version: 04/22/2019	1990 MARTIN LUTHER K	NNE 1/8 - 1/4 (0.205 mi.)	G48	57
Not reported Database: LONG BEACH UST, Date of Government Version: 04/22/2019	1159 E PACIFIC COAST	E 1/8 - 1/4 (0.221 mi.)	H53	71

State and tribal voluntary cleanup sites

VCP: Contains low threat level properties with either confirmed or unconfirmed releases and the project proponents have request that DTSC oversee investigation and/or cleanup activities and have agreed to provide coverage for DTSC's costs.

A review of the VCP list, as provided by EDR, and dated 07/29/2019 has revealed that there is 1 VCP site within approximately 0.5 miles of the target property.

Equal/Higher Elevation	Address	Direction / Distance	Map ID	Page
LAS VENTANAS Status: Active Facility Id: 60002588	***1795 LONG BEACH BLVD***	***W 1/4 - 1/2 (0.475 mi.)***	***74***	***190***

ADDITIONAL ENVIRONMENTAL RECORDS

Local Lists of Hazardous waste / Contaminated Sites

CERS HAZ WASTE: List of sites in the California Environmental Protection Agency (CalEPA) Regulated Site Portal which fall under the Hazardous Chemical Management, Hazardous Waste Onsite Treatment, Household Hazardous Waste Collection, Hazardous Waste Generator, and RCRA LQ HW Generator programs.

A review of the CERS HAZ WASTE list, as provided by EDR, and dated 08/14/2019 has revealed that there are 3 CERS HAZ WASTE sites within approximately 0.25 miles of the target property.

Equal/Higher Elevation	Address	Direction / Distance	Map ID	Page
COAST AUTO CARE	***550 E PACIFIC COAST***	***W 1/8 - 1/4 (0.214 mi.)***	***F51***	***59***

Lower Elevation	Address	Direction / Distance	Map ID	Page
HITECH AUTO COLLISIO	***1163 E PACIFIC COAST***	***E 1/8 - 1/4 (0.231 mi.)***	***H54***	***72***
PLATINUM COLLISION E	1173 E PACIFIC COAST	E 1/8 - 1/4 (0.250 mi.)	H55	76

EXECUTIVE SUMMARY

Local Lists of Registered Storage Tanks

SWEEPS UST: Statewide Environmental Evaluation and Planning System. This underground storage tank listing was updated and maintained by a company contacted by the SWRCB in the early 1990's. The listing is no longer updated or maintained. The local agency is the contact for more information on a site on the SWEEPS list.

A review of the SWEEPS UST list, as provided by EDR, and dated 06/01/1994 has revealed that there are 2 SWEEPS UST sites within approximately 0.25 miles of the target property.

Equal/Higher Elevation	Address	Direction / Distance	Map ID	Page
KING'S HAND CAR WASH Status: A Tank Status: A Comp Number: 72991	***1700 MARTIN LUTHER K***	***SSE 1/8 - 1/4 (0.128 mi.)***	***C33***	***43***
LIBERTY TEXACO Status: A Tank Status: A Comp Number: 75774	1790 ATLANTIC AVE	W 1/8 - 1/4 (0.174 mi.)	F44	55

CA FID UST: The Facility Inventory Database contains active and inactive underground storage tank locations. The source is the State Water Resource Control Board.

A review of the CA FID UST list, as provided by EDR, and dated 10/31/1994 has revealed that there is 1 CA FID UST site within approximately 0.25 miles of the target property.

Equal/Higher Elevation	Address	Direction / Distance	Map ID	Page
KING'S HAND CAR WASH Facility Id: 19015904 Status: A	***1700 MARTIN LUTHER K***	***SSE 1/8 - 1/4 (0.128 mi.)***	***C33***	***43***

Other Ascertainable Records

RCRA NonGen / NLR: RCRAInfo is EPA's comprehensive information system, providing access to data supporting the Resource Conservation and Recovery Act (RCRA) of 1976 and the Hazardous and Solid Waste Amendments (HSWA) of 1984. The database includes selective information on sites which generate, transport, store, treat and/or dispose of hazardous waste as defined by the Resource Conservation and Recovery Act (RCRA). Non-Generators do not presently generate hazardous waste.

A review of the RCRA NonGen / NLR list, as provided by EDR, and dated 06/24/2019 has revealed that there are 3 RCRA NonGen / NLR sites within approximately 0.25 miles of the target property.

Equal/Higher Elevation	Address	Direction / Distance	Map ID	Page
FRONTIER CA INC EPA ID:: CAL000260277	1698 MARTIN LUTHER K	SSE 1/8 - 1/4 (0.129 mi.)	C40	51
MACK AUTOMOTIVE DBA EPA ID:: CAL000439684	550 E PACIFIC COAST	W 1/8 - 1/4 (0.214 mi.)	F50	58
COAST AUTO CARE AND	550 E PACIFIC COAST	W 1/8 - 1/4 (0.214 mi.)	F52	70

EPA ID:: CAL000394635

Cortese: The sites for the list are designated by the State Water Resource Control Board (LUST), the Integrated Waste Board (SWF/LS), and the Department of Toxic Substances Control (Cal-Sites).

A review of the Cortese list, as provided by EDR, and dated 09/23/2019 has revealed that there is 1 Cortese site within approximately 0.5 miles of the target property.

Equal/Higher Elevation	Address	Direction / Distance	Map ID	Page
KINGS HAND CAR WASH	***1700 MARTIN LUTHER K***	***SSE 1/8 - 1/4 (0.128 mi.)***	***C35***	***44***
Cleanup Status: OPEN - SITE ASSESSMENT				

DRYCLEANERS: A list of drycleaner related facilities that have EPA ID numbers. These are facilities with certain SIC codes: power laundries, family and commercial; garment pressing and cleaners' agents; linen supply; coin-operated laundries and cleaning; drycleaning plants except rugs; carpet and upholster cleaning; industrial launderers; laundry and garment services.

A review of the DRYCLEANERS list, as provided by EDR, has revealed that there is 1 DRYCLEANERS site within approximately 0.25 miles of the target property.

Equal/Higher Elevation	Address	Direction / Distance	Map ID	Page
STATE CLEANERS	633 E PACIFIC COAST	W 1/8 - 1/4 (0.143 mi.)	D41	53
Database: DRYCLEAN SOUTH COAST, Date of Government Version: 03/19/2019				

HIST CORTESE: The sites for the list are designated by the State Water Resource Control Board [LUST], the Integrated Waste Board [SWF/LS], and the Department of Toxic Substances Control [CALSITES]. This listing is no longer updated by the state agency.

A review of the HIST CORTESE list, as provided by EDR, and dated 04/01/2001 has revealed that there are 6 HIST CORTESE sites within approximately 0.5 miles of the target property.

Equal/Higher Elevation	Address	Direction / Distance	Map ID	Page
MCMULLEN OIL	***446 PACIFIC COAST HW***	***W 1/4 - 1/2 (0.304 mi.)***	***I59***	***100***
Reg Id: 002378				
CHEVRON #9-0857	***1790 LONG BEACH***	***W 1/4 - 1/2 (0.418 mi.)***	***N71***	***180***
Reg Id: 908130316				
C. BOB AUTREY MAZDA	***1860 LONG BEACH BLVD***	***W 1/4 - 1/2 (0.432 mi.)***	***73***	***185***
Reg Id: 908060052				

Lower Elevation	Address	Direction / Distance	Map ID	Page
GTE CALIFORNIA CENTR	***1798 CALIFORNIA AVE***	***ESE 0 - 1/8 (0.046 mi.)***	***B20***	***33***
Reg Id: 041389-04				
CARL'S FINE FURNITUR	***1300 PACIFIC COAST H***	***E 1/4 - 1/2 (0.413 mi.)***	***O69***	***145***
Reg Id: 908061216				
LONG BEACH CITY COLL	***1305 E PACIFIC COAST***	***E 1/4 - 1/2 (0.416 mi.)***	***O70***	***149***
Reg Id: 022289-01				

Notify 65: Listings of all Proposition 65 incidents reported to counties by the State Water Resources Control Board and the Regional Water Quality Control Board. This database is no longer updated by the reporting agency.

A review of the Notify 65 list, as provided by EDR, and dated 09/16/2019 has revealed that there is 1 Notify 65 site within approximately 1 mile of the target property.

Lower Elevation	Address	Direction / Distance	Map ID	Page
SHELL GAS STATION	1945 E. PACIIC COAST	E 1/2 - 1 (0.770 mi.)	81	237

EDR HIGH RISK HISTORICAL RECORDS

EDR Exclusive Records

EDR Hist Auto: EDR has searched selected national collections of business directories and has collected listings of potential gas station/filling station/service station sites that were available to EDR researchers. EDR's review was limited to those categories of sources that might, in EDR's opinion, include gas station/filling station/service station establishments. The categories reviewed included, but were not limited to gas, gas station, gasoline station, filling station, auto, automobile repair, auto service station, service station, etc. This database falls within a category of information EDR classifies as "High Risk Historical Records", or HRHR. EDR's HRHR effort presents unique and sometimes proprietary data about past sites and operations that typically create environmental concerns, but may not show up in current government records searches.

A review of the EDR Hist Auto list, as provided by EDR, has revealed that there are 7 EDR Hist Auto sites within approximately 0.125 miles of the target property.

Equal/Higher Elevation	Address	Direction / Distance	Map ID	Page
SWANSON KEN SPORT CA	911 E PACIFIC COAS	SSE 0 - 1/8 (0.004 mi.)	A15	31
HUNSAKER 0 S	945 E PACIFIC COAS	ESE 0 - 1/8 (0.021 mi.)	A16	32
WASHINGTON MOBIL SER	998 E PACIFIC COAS	SE 0 - 1/8 (0.038 mi.)	A19	33

Lower Elevation	Address	Direction / Distance	Map ID	Page
WOODARD AUTO REPAIR	1823 CALIFORNIA AV	ENE 0 - 1/8 (0.038 mi.)	A17	32
BEHMERWOHLD GARAGE	1000 E PACIFIC COA	ESE 0 - 1/8 (0.050 mi.)	B21	36
MC LARAN CHEVRON SER	1002 E PACIFIC COA	ESE 0 - 1/8 (0.066 mi.)	B22	36
PARKS TEXACO SERVICE	1050 E PACIFIC COA	ESE 0 - 1/8 (0.123 mi.)	E30	40

EDR Hist Cleaner: EDR has searched selected national collections of business directories and has collected listings of potential dry cleaner sites that were available to EDR researchers. EDR's review was limited to those categories of sources that might, in EDR's opinion, include dry cleaning establishments. The categories reviewed included, but were not limited to dry cleaners, cleaners, laundry, laundromat, cleaning/laundry, wash & dry etc. This database falls within a category of information EDR classifies as "High Risk Historical Records", or HRHR. EDR's HRHR effort presents unique and sometimes proprietary data about past sites and operations that typically create environmental concerns, but may not show up in current government records searches.

A review of the EDR Hist Cleaner list, as provided by EDR, has revealed that there are 5 EDR Hist Cleaner sites within approximately 0.125 miles of the target property.

EXECUTIVE SUMMARY

Equal/Higher Elevation	Address	Direction / Distance	Map ID	Page
PEERLESS LAUNDRY & D	723 E PACIFIC COAS	W 0 - 1/8 (0.091 mi.)	D26	38
STATE CLEANERS	717 E PACIFIC COAST	W 0 - 1/8 (0.105 mi.)	D28	39

Lower Elevation	Address	Direction / Distance	Map ID	Page
THRIFTY WASH	1008 E PACIFIC COA	ESE 0 - 1/8 (0.072 mi.)	B23	37
WRIGHT B E MRS	1012 E PACIFIC COA	ESE 0 - 1/8 (0.075 mi.)	B24	37
DE LUXE SELF SERVICE	1746 CALIFORNIA AV	SSE 0 - 1/8 (0.088 mi.)	C25	37

EXECUTIVE SUMMARY

Due to poor or inadequate address information, the following sites were not mapped. Count: 1 records.

Site Name	Database(s)
	CDL

OVERVIEW MAP - 5860405.2S

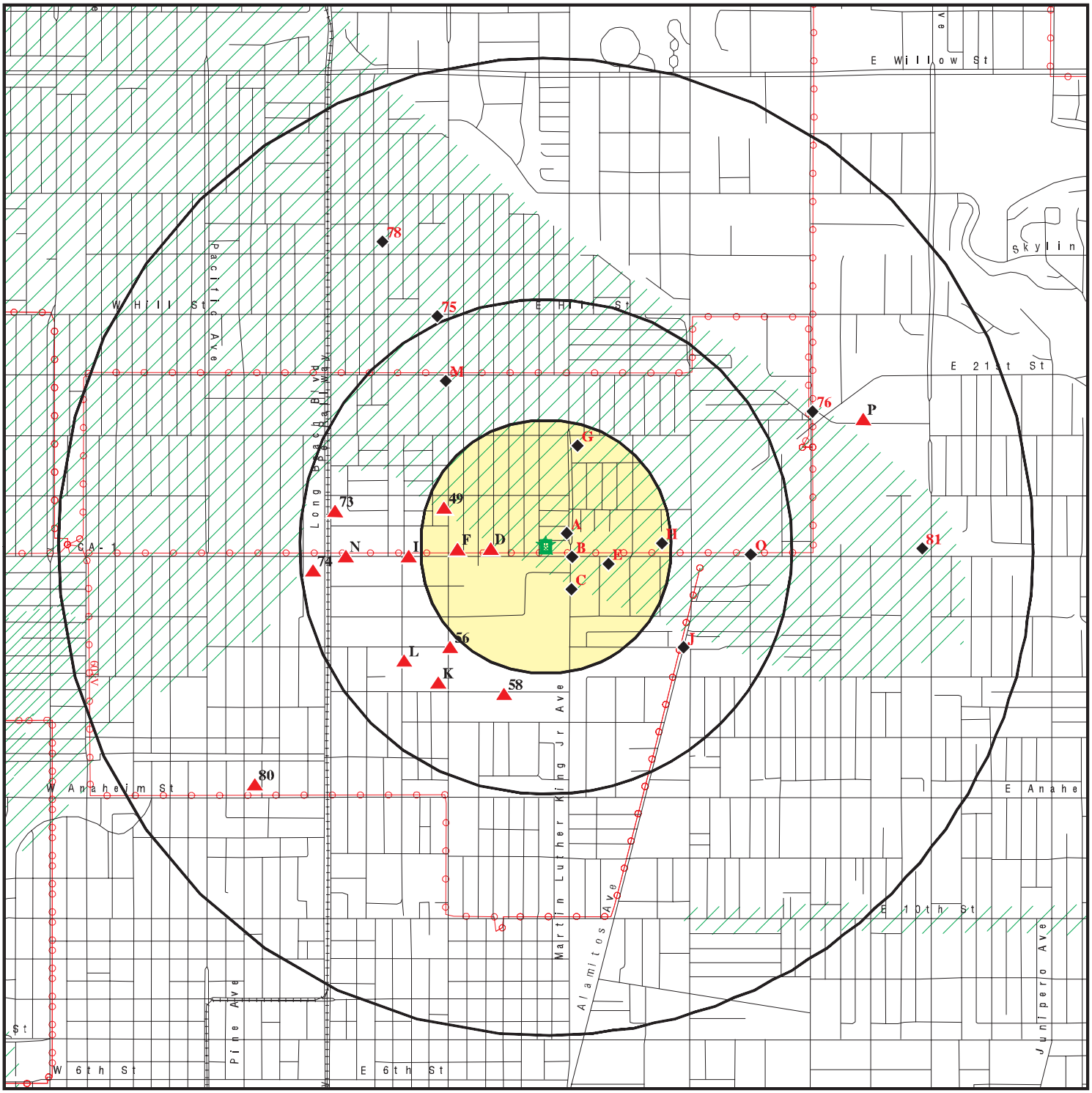

Target Property

Sites at elevations higher than or equal to the target property

Sites at elevations lower than the target property

Manufactured Gas Plants

National Priority List Sites

Dept. Defense Sites

0 1/4 1/2 1 Miles

Indian Reservations BIA

Power transmission lines

Special Flood Hazard Area (1%)

0.2% Annual Chance Flood Hazard

Areas of Concern

This report includes Interactive Map Layers to display and/or hide map information. The legend includes only those icons for the default map view.

SITE NAME:	Long Beach - Phase I ESA Update	CLIENT:	Partner Engineering and Science, Inc.
ADDRESS:	901 East Pacific Coast Hwy Long Beach CA 90813	CONTACT:	Krystel Dimmeler
LAT/LONG:	33.790141 / 118.181523	INQUIRY #:	5860405.2s
		DATE:	November 07, 2019 8:23 am

Copyright © 2019 EDR, Inc. © 2015 TomTom Rel. 2015.

DETAIL MAP - 5860405.2S

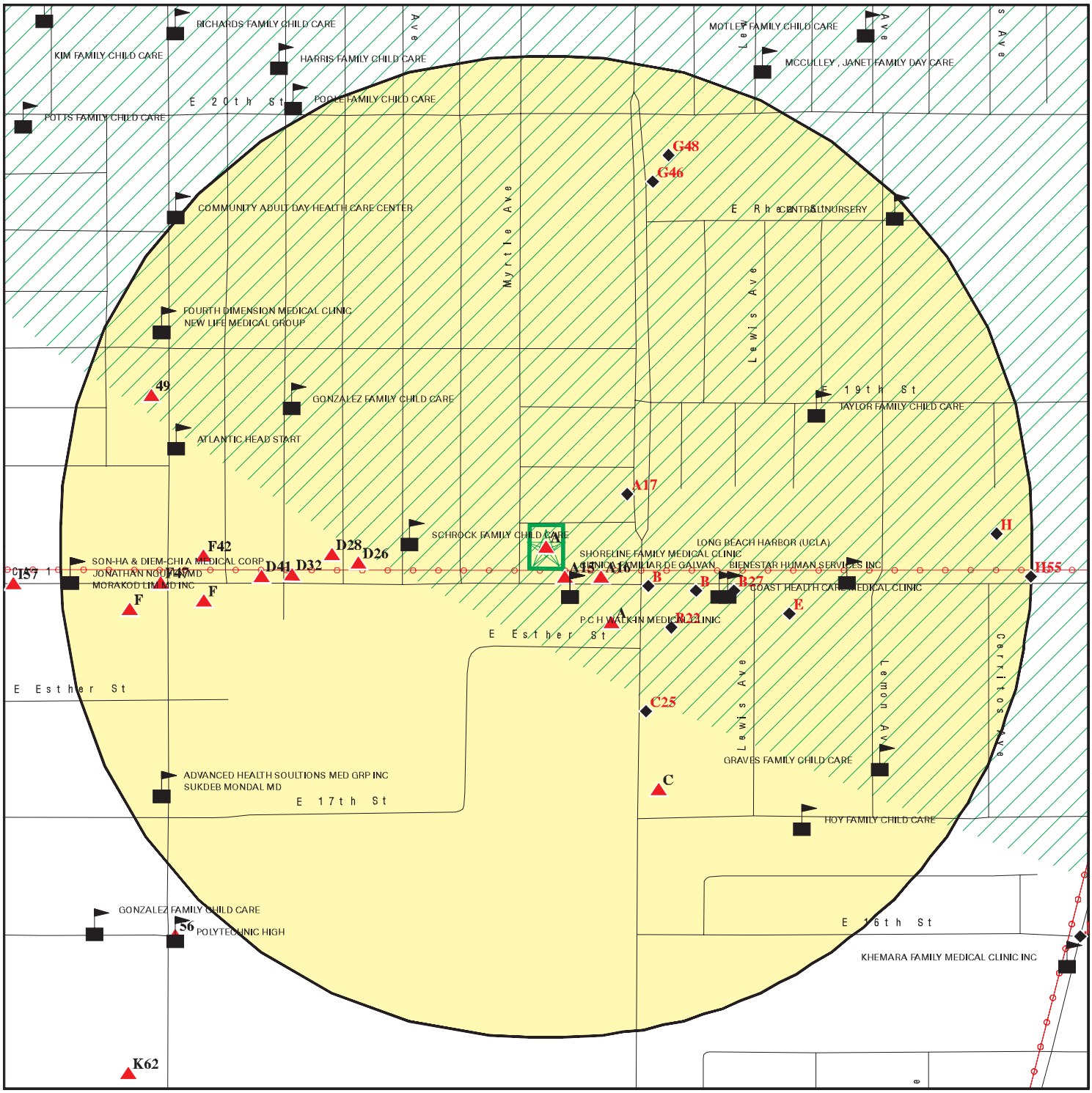

Target Property

Sites at elevations higher than or equal to the target property

Sites at elevations lower than the target property

Manufactured Gas Plants

Sensitive Receptors

National Priority List Sites

Dept. Defense Sites

0 1/16 1/8 1/4 Miles

Indian Reservations BIA

Power transmission lines

Special Flood Hazard Area (1%)

0.2% Annual Chance Flood Hazard

Areas of Concern

This report includes Interactive Map Layers to display and/or hide map information. The legend includes only those icons for the default map view.

SITE NAME:	Long Beach - Phase I ESA Update	CLIENT:	Partner Engineering and Science, Inc.
ADDRESS:	901 East Pacific Coast Hwy Long Beach CA 90813	CONTACT:	Krystel Dimmeler
LAT/LONG:	33.790141 / 118.181523	INQUIRY #:	5860405.2s
		DATE:	November 07, 2019 8:24 am

Copyright © 2019 EDR, Inc. © 2015 TomTom Rel. 2015.

MAP FINDINGS SUMMARY

Database	Search Distance (Miles)	Target Property	< 1/8	1/8 - 1/4	1/4 - 1/2	1/2 - 1	> 1	Total Plotted
STANDARD ENVIRONMENTAL RECORDS								
Federal NPL site list								
NPL	1.000		0	0	0	0	NR	0
Proposed NPL	1.000		0	0	0	0	NR	0
NPL LIENS	1.000		0	0	0	0	NR	0
Federal Delisted NPL site list								
Delisted NPL	1.000		0	0	0	0	NR	0
Federal CERCLIS list								
FEDERAL FACILITY	0.500		0	0	0	NR	NR	0
SEMS	0.500		0	0	0	NR	NR	0
Federal CERCLIS NFRAP site list								
SEMS-ARCHIVE	0.500		0	0	0	NR	NR	0
Federal RCRA CORRACTS facilities list								
CORRACTS	1.000		0	0	0	0	NR	0
Federal RCRA non-CORRACTS TSD facilities list								
RCRA-TSDF	0.500		0	0	0	NR	NR	0
Federal RCRA generators list								
RCRA-LQG	0.250		0	0	NR	NR	NR	0
RCRA-SQG	0.250	1	1	3	NR	NR	NR	5
RCRA-VSQG	0.250		0	0	NR	NR	NR	0
Federal institutional controls / engineering controls registries								
LUCIS	0.500		0	0	0	NR	NR	0
US ENG CONTROLS	0.500		0	0	0	NR	NR	0
US INST CONTROL	0.500		0	0	0	NR	NR	0
Federal ERNS list								
ERNS	TP		NR	NR	NR	NR	NR	0
State- and tribal - equivalent NPL								
RESPONSE	1.000		0	0	0	0	NR	0
State- and tribal - equivalent CERCLIS								
ENVIROSTOR	1.000		0	0	6	6	NR	12
State and tribal landfill and/or solid waste disposal site lists								
SWF/LF	0.500		0	0	0	NR	NR	0
State and tribal leaking storage tank lists								
LUST	0.500		1	1	11	NR	NR	13

MAP FINDINGS SUMMARY

Database	Search Distance (Miles)	Target Property	< 1/8	1/8 - 1/4	1/4 - 1/2	1/2 - 1	> 1	Total Plotted
INDIAN LUST	0.500		0	0	0	NR	NR	0
CPS-SLIC	0.500		0	0	2	NR	NR	2
State and tribal registered storage tank lists								
FEMA UST	0.250		0	0	NR	NR	NR	0
UST	0.250		2	12	NR	NR	NR	14
AST	0.250		0	0	NR	NR	NR	0
INDIAN UST	0.250		0	0	NR	NR	NR	0
State and tribal voluntary cleanup sites								
VCP	0.500		0	0	1	NR	NR	1
INDIAN VCP	0.500		0	0	0	NR	NR	0
State and tribal Brownfields sites								
BROWNFIELDS	0.500		0	0	0	NR	NR	0
ADDITIONAL ENVIRONMENTAL RECORDS								
Local Brownfield lists								
US BROWNFIELDS	0.500		0	0	0	NR	NR	0
Local Lists of Landfill / Solid Waste Disposal Sites								
WMUDS/SWAT	0.500		0	0	0	NR	NR	0
SWRCY	0.500		0	0	0	NR	NR	0
HAULERS	TP		NR	NR	NR	NR	NR	0
INDIAN ODI	0.500		0	0	0	NR	NR	0
DEBRIS REGION 9	0.500		0	0	0	NR	NR	0
ODI	0.500		0	0	0	NR	NR	0
IHS OPEN DUMPS	0.500		0	0	0	NR	NR	0
Local Lists of Hazardous waste / Contaminated Sites								
AOCONCERN	1.000		0	0	0	0	NR	0
US HIST CDL	TP		NR	NR	NR	NR	NR	0
HIST Cal-Sites	1.000		0	0	0	0	NR	0
SCH	0.250		0	0	NR	NR	NR	0
CDL	TP		NR	NR	NR	NR	NR	0
CERS HAZ WASTE	0.250	1	0	3	NR	NR	NR	4
Toxic Pits	1.000		0	0	0	0	NR	0
US CDL	TP		NR	NR	NR	NR	NR	0
PFAS	0.500		0	0	0	NR	NR	0
Local Lists of Registered Storage Tanks								
SWEEPS UST	0.250		0	2	NR	NR	NR	2
HIST UST	0.250		0	0	NR	NR	NR	0
CA FID UST	0.250		0	1	NR	NR	NR	1
CERS TANKS	0.250		0	0	NR	NR	NR	0
Local Land Records								
LIENS	TP		NR	NR	NR	NR	NR	0

MAP FINDINGS SUMMARY

Database	Search Distance (Miles)	Target Property	< 1/8	1/8 - 1/4	1/4 - 1/2	1/2 - 1	> 1	Total Plotted
LIENS 2	TP		NR	NR	NR	NR	NR	0
DEED	0.500		0	0	0	NR	NR	0
Records of Emergency Release Reports								
HMIRS	TP		NR	NR	NR	NR	NR	0
CHMIRS	TP	1	NR	NR	NR	NR	NR	1
LDS	TP		NR	NR	NR	NR	NR	0
MCS	TP		NR	NR	NR	NR	NR	0
SPILLS 90	TP		NR	NR	NR	NR	NR	0
Other Ascertainable Records								
RCRA NonGen / NLR	0.250	1	0	3	NR	NR	NR	4
FUDS	1.000		0	0	0	0	NR	0
DOD	1.000		0	0	0	0	NR	0
SCRD DRYCLEANERS	0.500		0	0	0	NR	NR	0
US FIN ASSUR	TP		NR	NR	NR	NR	NR	0
EPA WATCH LIST	TP		NR	NR	NR	NR	NR	0
2020 COR ACTION	0.250		0	0	NR	NR	NR	0
TSCA	TP		NR	NR	NR	NR	NR	0
TRIS	TP		NR	NR	NR	NR	NR	0
SSTS	TP		NR	NR	NR	NR	NR	0
ROD	1.000		0	0	0	0	NR	0
RMP	TP		NR	NR	NR	NR	NR	0
RAATS	TP		NR	NR	NR	NR	NR	0
PRP	TP		NR	NR	NR	NR	NR	0
PADS	TP		NR	NR	NR	NR	NR	0
ICIS	TP		NR	NR	NR	NR	NR	0
FTTS	TP		NR	NR	NR	NR	NR	0
MLTS	TP		NR	NR	NR	NR	NR	0
COAL ASH DOE	TP		NR	NR	NR	NR	NR	0
COAL ASH EPA	0.500		0	0	0	NR	NR	0
PCB TRANSFORMER	TP		NR	NR	NR	NR	NR	0
RADINFO	TP		NR	NR	NR	NR	NR	0
HIST FTTS	TP		NR	NR	NR	NR	NR	0
DOT OPS	TP		NR	NR	NR	NR	NR	0
CONSENT	1.000		0	0	0	0	NR	0
INDIAN RESERV	1.000		0	0	0	0	NR	0
FUSRAP	1.000		0	0	0	0	NR	0
UMTRA	0.500		0	0	0	NR	NR	0
LEAD SMELTERS	TP		NR	NR	NR	NR	NR	0
US AIRS	TP		NR	NR	NR	NR	NR	0
US MINES	0.250		0	0	NR	NR	NR	0
ABANDONED MINES	0.250		0	0	NR	NR	NR	0
FINDS	TP	2	NR	NR	NR	NR	NR	2
ECHO	TP	2	NR	NR	NR	NR	NR	2
UXO	1.000		0	0	0	0	NR	0
DOCKET HWC	TP		NR	NR	NR	NR	NR	0
FUELS PROGRAM	0.250		0	0	NR	NR	NR	0
CA BOND EXP. PLAN	1.000		0	0	0	0	NR	0
Cortese	0.500		0	1	0	NR	NR	1
CUPA Listings	0.250		0	0	NR	NR	NR	0

MAP FINDINGS SUMMARY

Database	Search Distance (Miles)	Target Property	< 1/8	1/8 - 1/4	1/4 - 1/2	1/2 - 1	> 1	Total Plotted
DRYCLEANERS	0.250		0	1	NR	NR	NR	1
EMI	TP	1	NR	NR	NR	NR	NR	1
ENF	TP		NR	NR	NR	NR	NR	0
Financial Assurance	TP		NR	NR	NR	NR	NR	0
HAZNET	TP	5	NR	NR	NR	NR	NR	5
ICE	TP		NR	NR	NR	NR	NR	0
HIST CORTESE	0.500		1	0	5	NR	NR	6
LOS ANGELES CO. HMS	TP		NR	NR	NR	NR	NR	0
HWP	1.000		0	0	0	0	NR	0
HWT	0.250		0	0	NR	NR	NR	0
MINES	0.250		0	0	NR	NR	NR	0
MWMP	0.250		0	0	NR	NR	NR	0
NPDES	TP		NR	NR	NR	NR	NR	0
PEST LIC	TP		NR	NR	NR	NR	NR	0
PROC	0.500		0	0	0	NR	NR	0
Notify 65	1.000		0	0	0	1	NR	1
LA Co. Site Mitigation	TP		NR	NR	NR	NR	NR	0
UIC	TP		NR	NR	NR	NR	NR	0
UIC GEO	TP		NR	NR	NR	NR	NR	0
WASTEWATER PITS	0.500		0	0	0	NR	NR	0
WDS	TP		NR	NR	NR	NR	NR	0
WIP	0.250		0	0	NR	NR	NR	0
MILITARY PRIV SITES	TP		NR	NR	NR	NR	NR	0
PROJECT	TP		NR	NR	NR	NR	NR	0
WDR	TP		NR	NR	NR	NR	NR	0
CIWQS	TP		NR	NR	NR	NR	NR	0
CERS	TP	1	NR	NR	NR	NR	NR	1
NON-CASE INFO	TP		NR	NR	NR	NR	NR	0
OTHER OIL GAS	TP		NR	NR	NR	NR	NR	0
PROD WATER PONDS	TP		NR	NR	NR	NR	NR	0
SAMPLING POINT	TP		NR	NR	NR	NR	NR	0
WELL STIM PROJ	TP		NR	NR	NR	NR	NR	0
MINES MRDS	TP		NR	NR	NR	NR	NR	0
LOS ANGELES CO LF METHANE	0.500		0	0	0	NR	NR	0
EDR HIGH RISK HISTORICAL RECORDS								
EDR Exclusive Records								
EDR MGP	1.000		0	0	0	0	NR	0
EDR Hist Auto	0.125	2	7	NR	NR	NR	NR	9
EDR Hist Cleaner	0.125		5	NR	NR	NR	NR	5
EDR RECOVERED GOVERNMENT ARCHIVES								
Exclusive Recovered Govt. Archives								
RGA LF	TP		NR	NR	NR	NR	NR	0
RGA LUST	TP		NR	NR	NR	NR	NR	0
- Totals --		17	17	27	25	7	0	93

MAP FINDINGS SUMMARY

Database	Search Distance (Miles)	Target Property	< 1/8	1/8 - 1/4	1/4 - 1/2	1/2 - 1	> 1	Total Plotted

NOTES:

TP = Target Property

NR = Not Requested at this Search Distance

Sites may be listed in more than one database

A1 Target Property | **D'PAZ AUTOMOTIVE SVC**
901 E PACIFIC COAST HWY
LONG BEACH, CA 90806 | **HAZNET** | **S113120531**
N/A

Site 1 of 19 in cluster A

Actual: 28 ft.

HAZNET:

Name:	D'PAZ AUTOMOTIVE SVC
Address:	901 E PACIFIC COAST HWY
City,State,Zip:	LONG BEACH, CA 908060000
Year:	2010
GEPAID:	CAL000255077
Contact:	JULIO DE PAZ
Telephone:	5625911377
Mailing Name:	Not reported
Mailing Address:	901 E PACIFIC COAST HWY
Mailing City,St,Zip:	LONG BEACH, CA 908060000
Gen County:	Los Angeles
TSD EPA ID:	CAT080013352
TSD County:	Los Angeles
Tons:	0.437
CA Waste Code:	221-Waste oil and mixed oil
Method:	H039-Other Recovery Of Reclamation For Reuse Including Acid Regeneration, Organics Recovery Ect
Facility County:	Los Angeles

Name:	D'PAZ AUTOMOTIVE SVC
Address:	901 E PACIFIC COAST HWY
City,State,Zip:	LONG BEACH, CA 908060000
Year:	2004
GEPAID:	CAL000255077
Contact:	JULIO DE PAZ
Telephone:	5625911377
Mailing Name:	Not reported
Mailing Address:	901 E PACIFIC COAST HWY
Mailing City,St,Zip:	LONG BEACH, CA 908060000
Gen County:	Los Angeles
TSD EPA ID:	CAT000613893
TSD County:	Los Angeles
Tons:	0.0135
CA Waste Code:	212-Oxygenated solvents (acetone, butanol, ethyl acetate, etc.)
Method:	H01-Transfer Station
Facility County:	Los Angeles

Name:	D'PAZ AUTOMOTIVE SVC
Address:	901 E PACIFIC COAST HWY
City,State,Zip:	LONG BEACH, CA 908060000
Year:	2004
GEPAID:	CAL000255077
Contact:	JULIO DE PAZ
Telephone:	5625911377
Mailing Name:	Not reported
Mailing Address:	901 E PACIFIC COAST HWY
Mailing City,St,Zip:	LONG BEACH, CA 908060000
Gen County:	Los Angeles
TSD EPA ID:	CAT000613893
TSD County:	Los Angeles
Tons:	0.063
CA Waste Code:	134-Aqueous solution with total organic residues less than 10 percent

D'PAZ AUTOMOTIVE SVC (Continued) **S113120531**

Method:	H01-Transfer Station
Facility County:	Los Angeles

Name:	D'PAZ AUTOMOTIVE SVC
Address:	901 E PACIFIC COAST HWY
City,State,Zip:	LONG BEACH, CA 908060000
Year:	2003
GEPAID:	CAL000255077
Contact:	JULIO DE PAZ
Telephone:	5625911377
Mailing Name:	Not reported
Mailing Address:	901 E PACIFIC COAST HWY
Mailing City,St,Zip:	LONG BEACH, CA 908060000
Gen County:	Los Angeles
TSD EPA ID:	CAT000613893
TSD County:	Los Angeles
Tons:	0.02
CA Waste Code:	212-Oxygenated solvents (acetone, butanol, ethyl acetate, etc.)
Method:	H01-Transfer Station
Facility County:	Los Angeles

Name:	D'PAZ AUTOMOTIVE SVC
Address:	901 E PACIFIC COAST HWY
City,State,Zip:	LONG BEACH, CA 908060000
Year:	2003
GEPAID:	CAL000255077
Contact:	JULIO DE PAZ
Telephone:	5625911377
Mailing Name:	Not reported
Mailing Address:	901 E PACIFIC COAST HWY
Mailing City,St,Zip:	LONG BEACH, CA 908060000
Gen County:	Los Angeles
TSD EPA ID:	CAT000613893
TSD County:	Los Angeles
Tons:	0.2772
CA Waste Code:	134-Aqueous solution with total organic residues less than 10 percent
Method:	H01-Transfer Station
Facility County:	Los Angeles

Click this hyperlink while viewing on your computer to access additional CA_HAZNET: detail in the EDR Site Report.

A2 Target Property **XTREAM AUTO BODY PAINT** **RCRA NonGen / NLR** **1024825925**
901 E PACIFIC COAST HWY **CAL000352682**
LONG BEACH, CA 90806

Site 2 of 19 in cluster A

Actual: 28 ft.

RCRA NonGen / NLR:

Date form received by agency:	2010-05-26 00:00:00.0
Facility name:	XTREAM AUTO BODY PAINT
Facility address:	901 E PACIFIC COAST HWY LONG BEACH, CA 90806-5625
EPA ID:	CAL000352682
Contact:	ARTURO PEREZ
Contact address:	901 E PACIFIC COAST HWY LONG BEACH, CA 90806-5625
Contact country:	Not reported

XTREAM AUTO BODY PAINT (Continued) **1024825925**

Contact telephone: 562-842-5832
Contact email: Not reported
EPA Region: 09
Classification: Non-Generator
Description: Handler: Non-Generators do not presently generate hazardous waste

Owner/Operator Summary:
Owner/operator name: ROSA GARCIA
Owner/operator address: 901 E PACIFIC COAST HWY
LONG BEACH, CA 90806
Owner/operator country: Not reported
Owner/operator telephone: 562-842-5832
Owner/operator email: Not reported
Owner/operator fax: Not reported
Owner/operator extension: Not reported
Legal status: Other
Owner/Operator Type: Owner
Owner/Op start date: Not reported
Owner/Op end date: Not reported

Owner/operator name: ARTURO PEREZ
Owner/operator address: 901 E PACIFIC COAST HWY
LONG BEACH, CA 90806
Owner/operator country: Not reported
Owner/operator telephone: 562-842-5832
Owner/operator email: Not reported
Owner/operator fax: Not reported
Owner/operator extension: Not reported
Legal status: Other
Owner/Operator Type: Operator
Owner/Op start date: Not reported
Owner/Op end date: Not reported

Handler Activities Summary:
U.S. importer of hazardous waste: No
Mixed waste (haz. and radioactive): No
Recycler of hazardous waste: No
Transporter of hazardous waste: Yes
Treater, storer or disposer of HW: No
Underground injection activity: No
On-site burner exemption: No
Furnace exemption: No
Used oil fuel burner: No
Used oil processor: No
User oil refiner: No
Used oil fuel marketer to burner: No
Used oil Specification marketer: No
Used oil transfer facility: No
Used oil transporter: No

Violation Status: No violations found

A3 Target Property | **XTREAM AUTO BODY PAINT**
901 E PACIFIC COAST HWY
LONG BEACH, CA 90806 | **FINDS** | **1024686891**
ECHO | **N/A**

Site 3 of 19 in cluster A

Actual: 28 ft.

FINDS:

Registry ID: 110070475285

Environmental Interest/Information System
RCRAInfo is a national information system that supports the Resource Conservation and Recovery Act (RCRA) program through the tracking of events and activities related to facilities that generate, transport, and treat, store, or dispose of hazardous waste. RCRAInfo allows RCRA program staff to track the notification, permit, compliance, and corrective action activities required under RCRA.

Click this hyperlink while viewing on your computer to access additional FINDS: detail in the EDR Site Report.

ECHO:

Envid:	1024686891
Registry ID:	110070475285
DFR URL:	http://echo.epa.gov/detailed-facility-report?fid=110070475285

A4 Target Property | **EL TAPATIO BODY SHOP & UPHOLSTRY**
901 E PACIFIC COAST HWY
LONG BEACH, CA 90806 | **HAZNET** | **S123623902**
N/A

Site 4 of 19 in cluster A

Actual: 28 ft.

HAZNET:

Name:	EL TAPATIO BODY SHOP & UPHOLSTRY
Address:	901 E PACIFIC COAST HWY
City,State,Zip:	LONG BEACH, CA 908065625
Year:	2004
GEPAID:	CAL000283448
Contact:	JOSE MARTINEZ
Telephone:	5625918518
Mailing Name:	Not reported
Mailing Address:	901 E PACIFIC COAST HWY
Mailing City,St,Zip:	LONG BEACH, CA 908065625
Gen County:	Los Angeles
TSD EPA ID:	CAD008252405
TSD County:	Los Angeles
Tons:	0.1152
CA Waste Code:	214-Unspecified solvent mixture
Method:	R01-Recycler
Facility County:	Los Angeles

A5 **CHMIRS** **S105637681**
Target Property **901 PACIFIC COAST HWY AT SEAL BEACH** **N/A**
LONG BEACH, CA

Site 5 of 19 in cluster A

Actual: 28 ft.

CHMIRS:

Name:	Not reported
Address:	901 PACIFIC COAST HWY AT SEAL BEACH
City,State,Zip:	LONG BEACH, CA
OES Incident Number:	08
OES notification:	Not reported
OES Date:	1/2/1994
OES Time:	01:10:32 PM
Date Completed:	**Not reported**
Property Use:	Not reported
Agency Id Number:	Not reported
Agency Incident Number:	Not reported
Time Notified:	Not reported
Time Completed:	Not reported
Surrounding Area:	Not reported
Estimated Temperature:	Not reported
Property Management:	Not reported
More Than Two Substances Involved?:	Not reported
Resp Agncy Personel # Of Decontaminated:	Not reported
Responding Agency Personel # Of Injuries:	Not reported
Responding Agency Personel # Of Fatalities:	Not reported
Others Number Of Decontaminated:	Not reported
Others Number Of Injuries:	Not reported
Others Number Of Fatalities:	Not reported
Vehicle Make/year:	Not reported
Vehicle License Number:	Not reported
Vehicle State:	Not reported
Vehicle Id Number:	Not reported
CA DOT PUC/ICC Number:	Not reported
Company Name:	Not reported
Reporting Officer Name/ID:	Not reported
Report Date:	Not reported
Facility Telephone:	Not reported
Waterway Involved:	YES
Waterway:	Not reported
Spill Site:	Not reported
Cleanup By:	rp
Containment:	Not reported
What Happened:	Not reported
Type:	PETROLEUM
Measure:	Not reported
Other:	Not reported
Date/Time:	Not reported
Year:	1994
Agency:	itl inc
Incident Date:	1/2/94 1230
Admin Agency:	Not reported
Amount:	10 gal est
Contained:	NO
Site Type:	S/S
E Date:	Not reported
Substance:	crude
Unknown:	Not reported

(Continued) **S105637681**

Substance #2:	Not reported
Substance #3:	Not reported
Evacuations:	NO
Number of Injuries:	NO
Number of Fatalities:	NO
#1 Pipeline:	Not reported
#2 Pipeline:	Not reported
#3 Pipeline:	Not reported
#1 Vessel >= 300 Tons:	Not reported
#2 Vessel >= 300 Tons:	Not reported
#3 Vessel >= 300 Tons:	Not reported
Evacs:	Not reported
Injuries:	Not reported
Fatals:	Not reported
Comments:	Not reported
Description:	truck overflowed due to excess fuel in the ground storage tank that the truck was pumping from.

A6 Target Property | **XTREAM AUTO BODY PAINT**
901 E PACIFIC COAST HWY
LONG BEACH, CA 90806 | **HAZNET** | **S123627179**
N/A

Site 6 of 19 in cluster A

Actual: 28 ft.

HAZNET:

Name:	XTREAM AUTO BODY PAINT
Address:	901 E PACIFIC COAST HWY
City,State,Zip:	LONG BEACH, CA 908065625
Year:	2017
GEPAID:	CAL000352682
Contact:	ARTURO PEREZ
Telephone:	5628425832
Mailing Name:	Not reported
Mailing Address:	901 E PACIFIC COAST HWY
Mailing City,St,Zip:	LONG BEACH, CA 908065625
Gen County:	Los Angeles
TSD EPA ID:	CAT080013352
TSD County:	Los Angeles
Tons:	0.108
CA Waste Code:	214-Unspecified solvent mixture
Method:	H061-Fuel Blending Prior To Energy Recovery At Another Site
Facility County:	Los Angeles

Name:	XTREAM AUTO BODY PAINT
Address:	901 E PACIFIC COAST HWY
City,State,Zip:	LONG BEACH, CA 908065625
Year:	2011
GEPAID:	CAL000352682
Contact:	JUAN PEREZ
Telephone:	5628425832
Mailing Name:	Not reported
Mailing Address:	901 E PACIFIC COAST HWY
Mailing City,St,Zip:	LONG BEACH, CA 908065625
Gen County:	Los Angeles
TSD EPA ID:	CAD008252405
TSD County:	Los Angeles
Tons:	0.018
CA Waste Code:	214-Unspecified solvent mixture

XTREAM AUTO BODY PAINT (Continued) **S123627179**

Method: H020-Solvents Recovery
Facility County: Los Angeles

A7 Target Property **LEO'S MUFFLER AND RADIATOR**
901E PACIFIC COAST HWY.
LONG BEACH, CA 90806

RCRA-SQG **1000137988**
CAD982410284

Site 7 of 19 in cluster A

Actual: 28 ft.

RCRA-SQG:

Date form received by agency:	1996-09-01 00:00:00.0
Facility name:	LEO'S MUFFLER AND RADIATOR
Facility address:	901E PACIFIC COAST HWY. LONG BEACH, CA 90806
EPA ID:	CAD982410284
Contact:	Not reported
Contact address:	Not reported Not reported
Contact country:	US
Contact telephone:	Not reported
Contact email:	Not reported
EPA Region:	09
Land type:	Facility is not located on Indian land. Additional information is not known.
Classification:	Small Small Quantity Generator
Description:	Handler: generates more than 100 and less than 1000 kg of hazardous waste during any calendar month and accumulates less than 6000 kg of hazardous waste at any time; or generates 100 kg or less of hazardous waste during any calendar month, and accumulates more than 1000 kg of hazardous waste at any time

Owner/Operator Summary:

Owner/operator name:	NOT REQUIRED
Owner/operator address:	NOT REQUIRED NOT REQUIRED, ME 99999
Owner/operator country:	Not reported
Owner/operator telephone:	415-555-1212
Owner/operator email:	Not reported
Owner/operator fax:	Not reported
Owner/operator extension:	Not reported
Legal status:	Private
Owner/Operator Type:	Operator
Owner/Op start date:	Not reported
Owner/Op end date:	Not reported

Owner/operator name:	RALPH KEARNS
Owner/operator address:	NOT REQUIRED NOT REQUIRED, ME 99999
Owner/operator country:	Not reported
Owner/operator telephone:	415-555-1212
Owner/operator email:	Not reported
Owner/operator fax:	Not reported
Owner/operator extension:	Not reported
Legal status:	Private
Owner/Operator Type:	Owner
Owner/Op start date:	Not reported
Owner/Op end date:	Not reported

LEO'S MUFFLER AND RADIATOR (Continued) **1000137988**

Handler Activities Summary:

U.S. importer of hazardous waste:	No
Mixed waste (haz. and radioactive):	No
Recycler of hazardous waste:	No
Transporter of hazardous waste:	No
Treater, storer or disposer of HW:	No
Underground injection activity:	No
On-site burner exemption:	No
Furnace exemption:	No
Used oil fuel burner:	No
Used oil processor:	No
User oil refiner:	No
Used oil fuel marketer to burner:	No
Used oil Specification marketer:	No
Used oil transfer facility:	No
Used oil transporter:	No

Historical Generators:

Date form received by agency:	1988-03-16 00:00:00.0
Site name:	LEO'S MUFFLER AND RADIATOR
Classification:	Large Quantity Generator
Violation Status:	No violations found

Evaluation Action Summary:

Evaluation date:	1994-02-03 00:00:00.0
Evaluation:	COMPLIANCE EVALUATION INSPECTION ON-SITE
Area of violation:	Not reported
Date achieved compliance:	Not reported
Evaluation lead agency:	State Contractor/Grantee
Evaluation date:	1992-01-30 00:00:00.0
Evaluation:	COMPLIANCE EVALUATION INSPECTION ON-SITE
Area of violation:	Not reported
Date achieved compliance:	Not reported
Evaluation lead agency:	State Contractor/Grantee

A8 Target Property **LEO S MUFFLER E RADIATOR SHOP** **EDR Hist Auto** **1009017376**
901 E PACIFIC COAST HWY **N/A**
LONG BEACH, CA

Site 8 of 19 in cluster A

Actual: 28 ft.

EDR Hist Auto

Year:	Name:	Type:
1957	LEO S MUFFLER & RADIATOR	AUTOMOBILE REPAIRING
1957	LEO S MUFFLER & RADIATOR	AUTOMOBILE REPAIRING
1963	LEO S MUFFLER & RADIATOR	AUTOMOBILE REPAIRING
1969	LEO S MUFFLER E RADIATOR SHOP	AUTOMOBILE REPAIRING
1969	LEO S MUFFLER E RADIATOR SHOP	AUTOMOBILE REPAIRING
1969	LEO S MUFFLER E RADIATOR SHOP	AUTOMOBILE REPAIRING
1971	LEOS RADIATOR SERVICE	Automotive Repair Shops, NEC
1972	LEOS RADIATOR SERVICE	Automotive Repair Shops, NEC
1973	LEOS RADIATOR SERVICE	Automotive Repair Shops, NEC
1974	LEOS RADIATOR SERVICE	Automotive Repair Shops, NEC
1975	LEOS RADIATOR SERVICE	Automotive Repair Shops, NEC

LEO S MUFFLER E RADIATOR SHOP (Continued) **1009017376**

1976	LEOS RADIATOR SERVICE	Automotive Repair Shops, NEC
1977	LEOS RADIATOR SERVICE	Automotive Repair Shops, NEC
1978	LEOS BODY RAD & MUFFLER SP	Automotive Repair Shops, NEC
1979	LEOS BODY RAD & MUFFLER SP	Automotive Repair Shops, NEC
1987	LEOS BODY RAD & MUFFLER SP	Not reported
2004	DE PAZ AUTOMOTIVE SERVICE	General Automotive Repair Shops
2005	DE PAZ AUTOMOTIVE SERVICE	General Automotive Repair Shops
2006	DE PAZ AUTOMOTIVE SERVICE	General Automotive Repair Shops
2007	DE PAZ AUTOMOTIVE SERVICE	General Automotive Repair Shops
2008	DE PAZ AUTOMOTIVE SERVICE	General Automotive Repair Shops
2009	DE PAZ AUTOMOTIVE SERVICE	General Automotive Repair Shops
2010	DE PAZ AUTOMOTIVE SERVICE	General Automotive Repair Shops
2011	DE PAZ AUTOMOTIVE SERVICE	General Automotive Repair Shops
2012	DE PAZ AUTOMOTIVE SERVICE	General Automotive Repair Shops
2013	DE PAZ AUTOMOTIVE SERVICE	General Automotive Repair Shops
2014	DE PAZ AUTOMOTIVE SERVICE	General Automotive Repair Shops

---

A9 Target Property **LEOS RADIATOR MUFFLER & BODY S** **EMI** **S106834475**
901 EAST PACIFIC COAST HIGHWAY **N/A**
LONG BEACH, CA 90806

Site 9 of 19 in cluster A

Actual: 28 ft.

EMI:

Name:	LEOS RADIATOR MUFFLER & BODY S
Address:	901 EAST PACIFIC COAST HIGHWAY
City,State,Zip:	LONG BEACH, CA 90806
Year:	1987
County Code:	19
Air Basin:	SC
Facility ID:	10431
Air District Name:	SC
SIC Code:	7538
Air District Name:	SOUTH COAST AQMD
Community Health Air Pollution Info System:	Not reported
Consolidated Emission Reporting Rule:	Not reported
Total Organic Hydrocarbon Gases Tons/Yr:	0
Reactive Organic Gases Tons/Yr:	0
Carbon Monoxide Emissions Tons/Yr:	0
NOX - Oxides of Nitrogen Tons/Yr:	0
SOX - Oxides of Sulphur Tons/Yr:	0
Particulate Matter Tons/Yr:	0
Part. Matter 10 Micrometers and Smllr Tons/Yr:	0

Name:	LEOS RADIATOR MUFFLER & BODY S
Address:	901 EAST PACIFIC COAST HIGHWAY
City,State,Zip:	LONG BEACH, CA 90806
Year:	1990
County Code:	19
Air Basin:	SC
Facility ID:	10431
Air District Name:	SC
SIC Code:	7538
Air District Name:	SOUTH COAST AQMD
Community Health Air Pollution Info System:	Not reported
Consolidated Emission Reporting Rule:	Not reported
Total Organic Hydrocarbon Gases Tons/Yr:	0
Reactive Organic Gases Tons/Yr:	0

LEOS RADIATOR MUFFLER & BODY S (Continued) **S106834475**

Carbon Monoxide Emissions Tons/Yr: 0
NOX - Oxides of Nitrogen Tons/Yr: 0
SOX - Oxides of Sulphur Tons/Yr: 0
Particulate Matter Tons/Yr: 0
Part. Matter 10 Micrometers and Smllr Tons/Yr:0

A10 Target Property **LEO'S COMPLETE AUTO REPAIR INC** **HAZNET** **S113015807**
901 E PACIFIC COAST HWY **N/A**
LONG BEACH, CA 90806

Site 10 of 19 in cluster A

Actual: 28 ft.

HAZNET:

Name:	LEO'S COMPLETE AUTO REPAIR INC
Address:	901 E PACIFIC COAST HWY
City,State,Zip:	LONG BEACH, CA 908060000
Year:	2002
GEPAID:	CAD982410284
Contact:	RALPH KEARNS CEO
Telephone:	5625911377
Mailing Name:	Not reported
Mailing Address:	901 E PACIFIC COAST HWY
Mailing City,St,Zip:	LONG BEACH, CA 908065625
Gen County:	Los Angeles
TSD EPA ID:	CAD099452708
TSD County:	Los Angeles
Tons:	0.189
CA Waste Code:	135-Unspecified aqueous solution
Method:	R01-Recycler
Facility County:	Los Angeles

Name:	LEO'S COMPLETE AUTO REPAIR INC
Address:	901 E PACIFIC COAST HWY
City,State,Zip:	LONG BEACH, CA 908060000
Year:	2001
GEPAID:	CAD982410284
Contact:	RALPH KEARNS CEO
Telephone:	5625911377
Mailing Name:	Not reported
Mailing Address:	901 E PACIFIC COAST HWY
Mailing City,St,Zip:	LONG BEACH, CA 908065625
Gen County:	Los Angeles
TSD EPA ID:	CAD099452708
TSD County:	Los Angeles
Tons:	0.399
CA Waste Code:	135-Unspecified aqueous solution
Method:	R01-Recycler
Facility County:	Los Angeles

Name:	LEO'S COMPLETE AUTO REPAIR INC
Address:	901 E PACIFIC COAST HWY
City,State,Zip:	LONG BEACH, CA 908060000
Year:	2000
GEPAID:	CAD982410284
Contact:	RALPH KEARNS CEO
Telephone:	5625911377
Mailing Name:	Not reported
Mailing Address:	901 E PACIFIC COAST HWY

LEO'S COMPLETE AUTO REPAIR INC (Continued) **S113015807**

Mailing City,St,Zip: LONG BEACH, CA 908065625
Gen County: Los Angeles
TSD EPA ID: CAD099452708
TSD County: Los Angeles
Tons: 0.21
CA Waste Code: 135-Unspecified aqueous solution
Method: R01-Recycler
Facility County: Los Angeles

Name: LEO'S COMPLETE AUTO REPAIR INC
Address: 901 E PACIFIC COAST HWY
City,State,Zip: LONG BEACH, CA 908060000
Year: 1999
GEPAID: CAD982410284
Contact: RALPH KEARNS CEO
Telephone: 5625911377
Mailing Name: Not reported
Mailing Address: 901 E PACIFIC COAST HWY
Mailing City,St,Zip: LONG BEACH, CA 908065625
Gen County: Los Angeles
TSD EPA ID: CAD099452708
TSD County: Los Angeles
Tons: 0.441
CA Waste Code: 135-Unspecified aqueous solution
Method: R01-Recycler
Facility County: Los Angeles

Name: LEO'S COMPLETE AUTO REPAIR INC
Address: 901 E PACIFIC COAST HWY
City,State,Zip: LONG BEACH, CA 908060000
Year: 1997
GEPAID: CAD982410284
Contact: RALPH KEARNS CEO
Telephone: 5625911377
Mailing Name: Not reported
Mailing Address: 901 E PACIFIC COAST HWY
Mailing City,St,Zip: LONG BEACH, CA 908065625
Gen County: Los Angeles
TSD EPA ID: CAD099452708
TSD County: Los Angeles
Tons: 0.63
CA Waste Code: 135-Unspecified aqueous solution
Method: R01-Recycler
Facility County: Los Angeles

Click this hyperlink while viewing on your computer to access
20 additional CA_HAZNET: record(s) in the EDR Site Report.

A11 Target Property | **LEO'S MUFFLER AND RADIATOR**
901E PACIFIC COAST HWY.
LONG BEACH, CA 90806 | **FINDS** | **1016188218**
ECHO | **N/A**

Site 11 of 19 in cluster A

Actual: 28 ft.

FINDS:

Registry ID: 110002806740

Environmental Interest/Information System
RCRAInfo is a national information system that supports the Resource Conservation and Recovery Act (RCRA) program through the tracking of events and activities related to facilities that generate, transport, and treat, store, or dispose of hazardous waste. RCRAInfo allows RCRA program staff to track the notification, permit, compliance, and corrective action activities required under RCRA.

Click this hyperlink while viewing on your computer to access additional FINDS: detail in the EDR Site Report.

ECHO:

Envid:	1016188218
Registry ID:	110002806740
DFR URL:	http://echo.epa.gov/detailed-facility-report?fid=110002806740

A12 Target Property | **EL TAPATIO BODY SHOP**
901 E PACIFIC COAST HWY
LONG BEACH, CA 90806 | **HAZNET** | **S113090318**
N/A

Site 12 of 19 in cluster A

Actual: 28 ft.

HAZNET:

Name:	EL TAPATIO BODY SHOP
Address:	901 E PACIFIC COAST HWY
City,State,Zip:	LONG BEACH, CA 908060000
Year:	2003
GEPAID:	CAL000171897
Contact:	JEROMIMO RAMIREZ/PARTNER
Telephone:	5622188066
Mailing Name:	Not reported
Mailing Address:	901 E PACIFIC COAST HWY
Mailing City,St,Zip:	LONG BEACH, CA 908060000
Gen County:	Los Angeles
TSD EPA ID:	CAD008252405
TSD County:	Los Angeles
Tons:	0.072
CA Waste Code:	214-Unspecified solvent mixture
Method:	R01-Recycler
Facility County:	Los Angeles

Name:	EL TAPATIO BODY SHOP
Address:	901 E PACIFIC COAST HWY
City,State,Zip:	LONG BEACH, CA 908060000
Year:	2002
GEPAID:	CAL000171897
Contact:	JEROMIMO RAMIREZ/PARTNER
Telephone:	5622188066

EL TAPATIO BODY SHOP (Continued) **S113090318**

Mailing Name:	Not reported
Mailing Address:	901 E PACIFIC COAST HWY
Mailing City,St,Zip:	LONG BEACH, CA 908060000
Gen County:	Los Angeles
TSD EPA ID:	CAD008252405
TSD County:	Los Angeles
Tons:	0.1368
CA Waste Code:	214-Unspecified solvent mixture
Method:	R01-Recycler
Facility County:	Los Angeles

Name:	EL TAPATIO BODY SHOP
Address:	901 E PACIFIC COAST HWY
City,State,Zip:	LONG BEACH, CA 908060000
Year:	2001
GEPAID:	CAL000171897
Contact:	JEROMIMO RAMIREZ/PARTNER
Telephone:	5622188066
Mailing Name:	Not reported
Mailing Address:	901 E PACIFIC COAST HWY
Mailing City,St,Zip:	LONG BEACH, CA 908060000
Gen County:	Los Angeles
TSD EPA ID:	CAD008252405
TSD County:	Los Angeles
Tons:	0.108
CA Waste Code:	214-Unspecified solvent mixture
Method:	R01-Recycler
Facility County:	Los Angeles

Name:	EL TAPATIO BODY SHOP
Address:	901 E PACIFIC COAST HWY
City,State,Zip:	LONG BEACH, CA 908060000
Year:	2000
GEPAID:	CAL000171897
Contact:	JEROMIMO RAMIREZ/PARTNER
Telephone:	5622188066
Mailing Name:	Not reported
Mailing Address:	901 E PACIFIC COAST HWY
Mailing City,St,Zip:	LONG BEACH, CA 908060000
Gen County:	Los Angeles
TSD EPA ID:	CAD008252405
TSD County:	Los Angeles
Tons:	0.0576
CA Waste Code:	214-Unspecified solvent mixture
Method:	R01-Recycler
Facility County:	Los Angeles

Name:	EL TAPATIO BODY SHOP
Address:	901 E PACIFIC COAST HWY
City,State,Zip:	LONG BEACH, CA 908060000
Year:	1999
GEPAID:	CAL000171897
Contact:	JEROMIMO RAMIREZ/PARTNER
Telephone:	5622188066
Mailing Name:	Not reported
Mailing Address:	901 E PACIFIC COAST HWY
Mailing City,St,Zip:	LONG BEACH, CA 908060000

EL TAPATIO BODY SHOP (Continued) **S113090318**

Gen County:	Los Angeles
TSD EPA ID:	CAD008252405
TSD County:	Los Angeles
Tons:	0.054
CA Waste Code:	214-Unspecified solvent mixture
Method:	R01-Recycler
Facility County:	Los Angeles

Click this hyperlink while viewing on your computer to access additional CA_HAZNET: detail in the EDR Site Report.

A13 Target Property | **D'PAZ AUTOMOTIVE SERVICE**
901 E PACIFIC COAST HWY
LONG BEACH, CA 90806 | **CERS HAZ WASTE** **S113132622**
CERS **N/A**

Site 13 of 19 in cluster A

Actual: 28 ft.

CERS HAZ WASTE:

Name:	ARTUROS AUTO BODY
Address:	901 E PACIFIC COAST HWY
City,State,Zip:	LONG BEACH, CA 90806
Site ID:	431973
CERS ID:	10753420
CERS Description:	Hazardous Waste Generator

Name:	D'PAZ AUTOMOTIVE SERVICE
Address:	901 E PACIFIC COAST HWY
City,State,Zip:	LONG BEACH, CA 90806
Site ID:	363730
CERS ID:	10604299
CERS Description:	Hazardous Waste Generator

CERS:

Name:	D'PAZ AUTOMOTIVE SERVICE
Address:	901 E PACIFIC COAST HWY
City,State,Zip:	LONG BEACH, CA 90806
Site ID:	363730
CERS ID:	10604299
CERS Description:	Chemical Storage Facilities

Violations:

Site ID:	363730
Site Name:	D'PAZ AUTOMOTIVE SERVICE
Violation Date:	05-02-2018
Citation:	HSC 6.5 Multiple - California Health and Safety Code, Chapter 6.5, Section(s) Multiple
Violation Description:	Hazardous Waste Generator Program - Administration/Documentation - General
Violation Notes:	Pay CUPA permit fees for HC40002816 and post permit when received.
Violation Division:	Long Beach Environmental Heath
Violation Program:	HW
Violation Source:	CERS

Site ID:	363730
Site Name:	D'PAZ AUTOMOTIVE SERVICE
Violation Date:	10-27-2017
Citation:	HSC 6.95 25508(a)(1) - California Health and Safety Code, Chapter 6.95, Section(s) 25508(a)(1)

D'PAZ AUTOMOTIVE SERVICE (Continued) **S113132622**

Violation Description: Failure to complete and electronically submit hazardous material inventory information for all reportable hazardous materials on site at or above reportable quantities.
Violation Notes: Returned to compliance on 12/13/2017.
Violation Division: Long Beach Environmental Heath
Violation Program: HMRRP
Violation Source: CERS

Site ID: 363730
Site Name: D'PAZ AUTOMOTIVE SERVICE
Violation Date: 10-27-2017
Citation: HSC 6.95 25508.2 - California Health and Safety Code, Chapter 6.95, Section(s) 25508.2
Violation Description: Failure to annually review and electronically certify that the business plan is complete and accurate on or before the annual due date.
Violation Notes: Returned to compliance on 12/13/2017.
Violation Division: Long Beach Environmental Heath
Violation Program: HMRRP
Violation Source: CERS

Site ID: 363730
Site Name: D'PAZ AUTOMOTIVE SERVICE
Violation Date: 11-17-2014
Citation: HSC 6.95 25508(b) - California Health and Safety Code, Chapter 6.95, Section(s) 25508(b)
Violation Description: Failure to review, revise, and recertify the business plan at least once every three years.
Violation Notes: Returned to compliance on 02/23/2016.
Violation Division: Long Beach Environmental Heath
Violation Program: HMRRP
Violation Source: CERS

Evaluation:
Eval General Type: Other/Unknown
Eval Date: 01-28-2016
Violations Found: No
Eval Type: Other, not routine, done by local agency
Eval Notes: 3RD REINSPECTION FOLLOWING ROUTINE. ONE PREVIOUS VIOLATION IS OUTSTANDING. REINSPECTION FEE OF $220 ASSESSED. VIOLATION CORRECTED 2/23/2016.
Eval Division: Long Beach Environmental Heath
Eval Program: HMRRP
Eval Source: CERS

Eval General Type: Compliance Evaluation Inspection
Eval Date: 05-02-2018
Violations Found: Yes
Eval Type: Routine done by local agency
Eval Notes: Routine inspection with a violation of an auto repair shop.
Eval Division: Long Beach Environmental Heath
Eval Program: HW
Eval Source: CERS

Eval General Type: Other/Unknown
Eval Date: 05-05-2015
Violations Found: No

D'PAZ AUTOMOTIVE SERVICE (Continued) **S113132622**

Eval Type:	Other, not routine, done by local agency
Eval Notes:	REINSPECTION FOLLOWING 11/17/2014 ROUTINE. ONE VIOLATION OUTSTANDING. VIOLATION CORRECTED 2/23/2016.
Eval Division:	Long Beach Environmental Heath
Eval Program:	HMRRP
Eval Source:	CERS

Eval General Type:	Other/Unknown
Eval Date:	06-11-2018
Violations Found:	No
Eval Type:	Other, not routine, done by local agency
Eval Notes:	Re-inspection with a repeat violation for not obtaining a current CUPA permit. Pay permit fees for HC40002816 and post permit when received. Re-inspection on or after 7/11/18.
Eval Division:	Long Beach Environmental Heath
Eval Program:	HW
Eval Source:	CERS

Eval General Type:	Compliance Evaluation Inspection
Eval Date:	06-18-2015
Violations Found:	No
Eval Type:	Routine done by local agency
Eval Notes:	Routine inspection with no violations of an auto repair facility.
Eval Division:	Long Beach Environmental Heath
Eval Program:	HW
Eval Source:	CERS

Eval General Type:	Compliance Evaluation Inspection
Eval Date:	08-17-2016
Violations Found:	No
Eval Type:	Routine done by local agency
Eval Notes:	Single business license inspection with no violations of an auto repair shop that is changing their LB Business License to correct prior billing irregularities. The ownership and management will remain identical, therefore, no changes to their CUPA account HC00004557 is required. BU21234620 will be closed out and replaced with BU21605046.
Eval Division:	Long Beach Environmental Heath
Eval Program:	HW
Eval Source:	CERS

Eval General Type:	Compliance Evaluation Inspection
Eval Date:	10-27-2017
Violations Found:	Yes
Eval Type:	Routine done by local agency
Eval Notes:	Not reported
Eval Division:	Long Beach Environmental Heath
Eval Program:	HMRRP
Eval Source:	CERS

Eval General Type:	Compliance Evaluation Inspection
Eval Date:	11-17-2014
Violations Found:	Yes
Eval Type:	Routine done by local agency
Eval Notes:	Not reported
Eval Division:	Long Beach Environmental Heath
Eval Program:	HMRRP
Eval Source:	CERS

D'PAZ AUTOMOTIVE SERVICE (Continued) **S113132622**

Eval General Type:	Other/Unknown
Eval Date:	12-14-2017
Violations Found:	No
Eval Type:	Other, not routine, done by local agency
Eval Notes:	FACILITY CORRECTED VIOLATIONS DURING THE RE-INSPECTION. ALL VIOLATIONS OBSERVED DURING THE ROUTINE INSPECTION ON 10/27/17 HAVE BEEN CORRECTED.
Eval Division:	Long Beach Environmental Heath
Eval Program:	HMRRP
Eval Source:	CERS

Eval General Type:	Other/Unknown
Eval Date:	12-23-2015
Violations Found:	No
Eval Type:	Other, not routine, done by local agency
Eval Notes:	2ND REINSPECTION FOLLOWING 11/17/2014 ROUTINE. ONE PREVIOUS VIOLATION IS OUTSTANDING. VIOLATION CORRECTED 2/23/2016.
Eval Division:	Long Beach Environmental Heath
Eval Program:	HMRRP
Eval Source:	CERS

Enforcement Action:

Site ID:	363730
Site Name:	D'PAZ AUTOMOTIVE SERVICE
Site Address:	901 E PACIFIC COAST HWY
Site City:	LONG BEACH
Site Zip:	90806
Enf Action Date:	02-14-2017
Enf Action Type:	Notice of Violation (Unified Program)
Enf Action Description:	Notice of Violation Issued by the Inspector at the Time of Inspection
Enf Action Notes:	Fines/Penalties Assessed: $316.00. PENALTIES AND COLLECTION FEE ASSESSED DUE TO NON-PAYMENT OF CUPA PERMIT FEES.
Enf Action Division:	Long Beach Environmental Heath
Enf Action Program:	UNSPEC
Enf Action Source:	CERS

Coordinates:

Site ID:	363730
Facility Name:	D'PAZ AUTOMOTIVE SERVICE
Env Int Type Code:	HWG
Program ID:	10604299
Coord Name:	Not reported
Ref Point Type Desc:	Center of a facility or station.
Latitude:	33.790130
Longitude:	-118.181510

Affiliation:

Affiliation Type Desc:	CUPA District
Entity Name:	Long Beach Environmental Heath
Entity Title:	Not reported
Affiliation Address:	2525 Grand Avenue
Affiliation City:	Long Beach
Affiliation State:	CA
Affiliation Country:	Not reported
Affiliation Zip:	90815
Affiliation Phone:	(562) 570-4131

D'PAZ AUTOMOTIVE SERVICE (Continued) **S113132622**

Affiliation Type Desc:	Legal Owner
Entity Name:	JULIO DE PAZ
Entity Title:	Not reported
Affiliation Address:	901 E. PACIFIC COAST HWY
Affiliation City:	LONG BEACH
Affiliation State:	CA
Affiliation Country:	United States
Affiliation Zip:	90806
Affiliation Phone:	(562) 682-5499

Affiliation Type Desc:	Document Preparer
Entity Name:	Julio De Paz
Entity Title:	Not reported
Affiliation Address:	Not reported
Affiliation City:	Not reported
Affiliation State:	Not reported
Affiliation Country:	Not reported
Affiliation Zip:	Not reported
Affiliation Phone:	Not reported

Affiliation Type Desc:	Environmental Contact
Entity Name:	JULIO DE PAZ
Entity Title:	Not reported
Affiliation Address:	901 E Pacific Coast Hwy
Affiliation City:	Long Beach
Affiliation State:	CA
Affiliation Country:	Not reported
Affiliation Zip:	90806
Affiliation Phone:	Not reported

Affiliation Type Desc:	Facility Mailing Address
Entity Name:	Mailing Address
Entity Title:	Not reported
Affiliation Address:	901 E. PACIFIC COAST HWY
Affiliation City:	LONG BEACH
Affiliation State:	CA
Affiliation Country:	Not reported
Affiliation Zip:	90806
Affiliation Phone:	Not reported

Affiliation Type Desc:	Identification Signer
Entity Name:	Julio De Paz
Entity Title:	OWNER
Affiliation Address:	Not reported
Affiliation City:	Not reported
Affiliation State:	Not reported
Affiliation Country:	Not reported
Affiliation Zip:	Not reported
Affiliation Phone:	Not reported

Affiliation Type Desc:	Parent Corporation
Entity Name:	D'PAZ AUTOMOTIVE SERVICE
Entity Title:	Not reported
Affiliation Address:	Not reported
Affiliation City:	Not reported
Affiliation State:	Not reported
Affiliation Country:	Not reported

D'PAZ AUTOMOTIVE SERVICE (Continued) **S113132622**

Affiliation Zip:	Not reported
Affiliation Phone:	Not reported
Affiliation Type Desc:	Operator
Entity Name:	JULIO DE PAZ
Entity Title:	Not reported
Affiliation Address:	Not reported
Affiliation City:	Not reported
Affiliation State:	Not reported
Affiliation Country:	Not reported
Affiliation Zip:	Not reported
Affiliation Phone:	(562) 682-5499
Name:	ARTUROS AUTO BODY
Address:	901 E PACIFIC COAST HWY
City,State,Zip:	LONG BEACH, CA 90806
Site ID:	431973
CERS ID:	10753420
CERS Description:	Chemical Storage Facilities

Violations:

Site ID:	431973
Site Name:	Arturos auto body
Violation Date:	12-29-2017
Citation:	40 CFR 1 265.33 - U.S. Code of Federal Regulations, Title 40, Chapter 1, Section(s) 265.33
Violation Description:	Failure to test and maintain as necessary all facility communications or alarm systems, fire protection equipment, spill control equipment, and decontamination equipment to assure its proper operation in time of emergency.
Violation Notes:	Returned to compliance on 04/19/2018. This family's facility (Perez) has been cited twice before in 2017 for illegal auto paint activity without the use of a SCAQMD permitted paint booth. BU21706126 will not be approved by the LBDHHS until the on site paint booth obtains a current SCAQMD permit.
Violation Division:	Long Beach Environmental Heath
Violation Program:	HW
Violation Source:	CERS
Site ID:	431973
Site Name:	Arturos auto body
Violation Date:	12-29-2017
Citation:	HSC 6.5 Multiple - California Health and Safety Code, Chapter 6.5, Section(s) Multiple
Violation Description:	Hazardous Waste Generator Program - Administration/Documentation - General
Violation Notes:	Returned to compliance on 03/19/2018. Pay CUPA permit fees and post permit when received.
Violation Division:	Long Beach Environmental Heath
Violation Program:	HW
Violation Source:	CERS
Site ID:	431973
Site Name:	Arturos auto body
Violation Date:	12-29-2017
Citation:	22 CCR 12 66262.12 - California Code of Regulations, Title 22, Chapter 12, Section(s) 66262.12

D'PAZ AUTOMOTIVE SERVICE (Continued) **S113132622**

Violation Description:	Failure to obtain an Identification Number prior to treating, storing, disposing of, transporting or offering for transportation any hazardous waste.
Violation Notes:	Returned to compliance on 03/19/2018. Complete form 1358 and submit to the DTSC to obtain a CA EPA ID Number in new owner's name.
Violation Division:	Long Beach Environmental Heath
Violation Program:	HW
Violation Source:	CERS
Site ID:	431973
Site Name:	Arturos auto body
Violation Date:	12-20-2017
Citation:	HSC 6.95 25507 - California Health and Safety Code, Chapter 6.95, Section(s) 25507
Violation Description:	Failure to adequately establish and implement a business plan when storing/handling a hazardous material at or above reportable quantities.
Violation Notes:	OBSERVATION: FACILITY HAS NOT ESTABLISHED A HAZARDOUS MATERIALS BUSINESS EMERGENCY PLAN (HMBEP). FACILITY HANDLES HAZARDOUS MATERIALS IN REPORTABLE QUANTITIES ONSITE. OBSERVED ONE-55 GALLON DRUM OF USED OIL. CORRECTIVE ACTION: WITHIN 30 DAYS, LOG ON TO THE CALIF. ENVIRONMENTAL REPORTING SYSTEM (CERS) AND SUBMIT A COMPLETE (HMBEP) AS REQUIRED FOR THE STORAGE OF HAZARDOUS MATERIALS IN REPORTABLE QUANTITES. *CERS INFORMATION WAS PROVIDED TO THE FACILITY AT TIME OF INSPECTION.
Violation Division:	Long Beach Environmental Heath
Violation Program:	HMRRP
Violation Source:	CERS

Evaluation:

Eval General Type:	Other/Unknown
Eval Date:	03-19-2018
Violations Found:	No
Eval Type:	Other, not routine, done by local agency
Eval Notes:	Re-inspection with violations of an auto body and paint shop that is seeking a new business license BU21706126. Form 1358 was faxed to the DTSC to update and change contact information for CAL000352682. CUPA permit HC00005160 is paid and posted. This facility has been cited two times in 2017 for illegally painting cars without the use of a SCAQMD permitted paint booth which resulted in solvent vapor exposure to neighbors. As such, their business license BU21706126 will not be approved until their on site paint booth obtains a SCAQMD permit. Despite two CERS consultation inspections provided by Inspector Piro, this facility has not yet achieved approval for all three elements of a Hazardous Materials Business Plan on CERS acct#10753420. I have granted 30 days to correct all outstanding violations and issues. As this facility has had over 7 months to achieve compliance, a final re-inspection will be conducted on or after 4/19/18. Any outstanding violations at the final [Truncated]
Eval Division:	Long Beach Environmental Heath
Eval Program:	HW
Eval Source:	CERS
Eval General Type:	Other/Unknown
Eval Date:	03-22-2018
Violations Found:	No
Eval Type:	Other, not routine, done by local agency

D'PAZ AUTOMOTIVE SERVICE (Continued) **S113132622**

Eval Notes: On site to conduct a follow-up hazardous materials business emergency plan inspection. Met with the owner Mr. Arturo Perez. The facility has a 55 gallon drum of waste oil and a 35 gallon drum of waste paint. The HMBEP was completed and submitted in CERS. THe HMBEP was accepted. Violation 31C334 was corrected.
Eval Division: Long Beach Environmental Heath
Eval Program: HMRRP
Eval Source: CERS

Eval General Type: Other/Unknown
Eval Date: 04-19-2018
Violations Found: No
Eval Type: Other, not routine, done by local agency
Eval Notes: Re-inspection with no violations of an auto body and paint shop that is seeking approval of BU21706126. All three elements of a Hazardous Materials Business Plan approved on CERS on 3/21/18. SCAQMD permit fees for the on site paint booth have been paid. No violations at time of inspection. The Long Beach Business License will be notified of the LBDHHS approval of BU21706126.
Eval Division: Long Beach Environmental Heath
Eval Program: HW
Eval Source: CERS

Eval General Type: Compliance Evaluation Inspection
Eval Date: 12-20-2017
Violations Found: Yes
Eval Type: Routine done by local agency
Eval Notes: *FACILITY HAS APPLIED FOR A BUSINESS LICENSE, BUT DOES NOT HAVE A VALID CERTIFIED UNIFIED PROGRAM AGENCY PERMIT (CUPA). FACILITY HAS BEEN IN OPERATION SINCE AUGUST OF 2017. *BE ADVISED: CONTACT THE CITY OF LONG BEACH HEALTH DEPT. CERTIFIED UNIFIED PROGRAM AGENCY (CUPA) TO CONDUCT A HAZARDOUS WASTE INSPECTION. *APPLY FOR A CALIF. ENVIRONMENTAL PROTECTION AGENCY PERMANENT ID NUMBER FOR THE GENERATION OF HAZARDOUS WASTE. (EPA APPLICATION WAS PROVIDED TO THE FACILITY AT TIME OF INSPECTION).
Eval Division: Long Beach Environmental Heath
Eval Program: HMRRP
Eval Source: CERS

Eval General Type: Compliance Evaluation Inspection
Eval Date: 12-29-2017
Violations Found: Yes
Eval Type: Routine done by local agency
Eval Notes: Single business license inspection with violations of an auto body and paint shop. The new business owner, Arturo Perez of Arturo's Auto Body, is the son of the previous business (Xtreme Auto Body) owner, Juan Perez. Because this facility has been cited for illegal paint activity without a permitted paint booth twice before, BU21706126 will not be approved by the LBDHHS until the on site paint booth obtains a current SCAQMD permit.
Eval Division: Long Beach Environmental Heath
Eval Program: HW
Eval Source: CERS

Coordinates:
Site ID: 431973
Facility Name: Arturos auto body

D'PAZ AUTOMOTIVE SERVICE (Continued) **S113132622**

Env Int Type Code:	HMBP
Program ID:	10753420
Coord Name:	Not reported
Ref Point Type Desc:	Center of a facility or station.
Latitude:	33.790140
Longitude:	-118.181510

Affiliation:

Affiliation Type Desc:	CUPA District
Entity Name:	Long Beach Environmental Heath
Entity Title:	Not reported
Affiliation Address:	2525 Grand Avenue
Affiliation City:	Long Beach
Affiliation State:	CA
Affiliation Country:	Not reported
Affiliation Zip:	90815
Affiliation Phone:	(562) 570-4131

Affiliation Type Desc:	Identification Signer
Entity Name:	arturo perez
Entity Title:	owner
Affiliation Address:	Not reported
Affiliation City:	Not reported
Affiliation State:	Not reported
Affiliation Country:	Not reported
Affiliation Zip:	Not reported
Affiliation Phone:	Not reported

Affiliation Type Desc:	Document Preparer
Entity Name:	Arturo Perez
Entity Title:	Not reported
Affiliation Address:	Not reported
Affiliation City:	Not reported
Affiliation State:	Not reported
Affiliation Country:	Not reported
Affiliation Zip:	Not reported
Affiliation Phone:	Not reported

Affiliation Type Desc:	Environmental Contact
Entity Name:	Arturo Perez
Entity Title:	Not reported
Affiliation Address:	1582 seabright av
Affiliation City:	long beach
Affiliation State:	CA
Affiliation Country:	Not reported
Affiliation Zip:	90813
Affiliation Phone:	Not reported

Affiliation Type Desc:	Facility Mailing Address
Entity Name:	Mailing Address
Entity Title:	Not reported
Affiliation Address:	1582 seabright av
Affiliation City:	long beach
Affiliation State:	CA
Affiliation Country:	Not reported
Affiliation Zip:	90813
Affiliation Phone:	Not reported

D'PAZ AUTOMOTIVE SERVICE (Continued) **S113132622**

Affiliation Type Desc:	Legal Owner
Entity Name:	Arturo Perez
Entity Title:	Not reported
Affiliation Address:	1582 seabright av
Affiliation City:	long beach
Affiliation State:	CA
Affiliation Country:	United States
Affiliation Zip:	90813
Affiliation Phone:	(562) 314-9536

Affiliation Type Desc:	Operator
Entity Name:	Arturo Perez
Entity Title:	Not reported
Affiliation Address:	Not reported
Affiliation City:	Not reported
Affiliation State:	Not reported
Affiliation Country:	Not reported
Affiliation Zip:	Not reported
Affiliation Phone:	(562) 314-9536

Affiliation Type Desc:	Parent Corporation
Entity Name:	Arturos auto body
Entity Title:	Not reported
Affiliation Address:	Not reported
Affiliation City:	Not reported
Affiliation State:	Not reported
Affiliation Country:	Not reported
Affiliation Zip:	Not reported
Affiliation Phone:	Not reported

A14 **IAKERS 0 A** **EDR Hist Auto** **1009049576**
Target **901 PACIFIC AV** **N/A**
Property **LONG BEACH, CA**

Site 14 of 19 in cluster A

Actual: EDR Hist Auto
28 ft.

Year:	Name:	Type:
1939	OPSAHL CARL	GASOLINE AND OIL SERVICE STATIONS
1944	OPSAHL C W	GASOLINE AND OIL SERVICE STATIONS
1948	IAKERS 0 A	GASOLINE AND OIL SERVICE STATIONS
1948	IAKERS 0 A	GASOLINE AND OIL SERVICE STATIONS

A15 **SWANSON KEN SPORT CAR SERVICE** **EDR Hist Auto** **1009018189**
SSE **911 E PACIFIC COAST HWY** **N/A**
< 1/8 **LONG BEACH, CA**
0.004 mi.
23 ft. **Site 15 of 19 in cluster A**

Relative: EDR Hist Auto
Higher

Actual:
28 ft.

Year:	Name:	Type:
1963	SWANSON KEN SPORT CAR SERVICE	AUTOMOBILE REPAIRING

A16 ESE < 1/8 0.021 mi. 110 ft. — **HUNSAKER 0 S**, **945 E PACIFIC COAST HIGHWAY**, **LONG BEACH, CA** — **EDR Hist Auto** — **1008996596** / **N/A**

Site 16 of 19 in cluster A

Relative: Higher

Actual: 28 ft.

EDR Hist Auto

Year:	Name:	Type:
1944	DOEGE FRANK	AUTOMOBILE REPAIRING
1944	CANTOR HARRY	GASOLINE AND OIL SERVICE STATIONS
1944	DOEGE FRANK	AUTOMOBILE REPAIRING
1948	HUNSAKER 0 S	GASOLINE AND OIL SERVICE STATIONS
1948	HUNSAKER 0 S	GASOLINE AND OIL SERVICE STATIONS
1952	SCOTTY S AUTO SERVICE	AUTOMOBILE REPAIRING
1952	HUNSAKER S TEXACO SERVICE	GASOLINE STATIONS
1952	HUNSAKER S TEXACO SERVICE	GASOLINE STATIONS
1952	SCOTTY S AUTO SERVICE	AUTOMOBILE REPAIRING
1955	PETERSON'S TEXACO SERVICE STATI	Not reported
1957	PETERSON S TEXACO SERVICE STATI	GASOLINE STATIONS
1957	PETERSON S TEXACO SERVICE STATI	GASOLINE STATIONS
1957	SCOTTY S AUTO SERVICE	AUTOMOBILE REPAIRING
1957	SCOTTY S AUTO SERVICE	AUTOMOBILE REPAIRING
1969	STACY S RICHFIELD SERVICE	GASOLINE STATIONS
1969	STACY S RICHFIELD SERVICE	GASOLINE STATIONS
1971	STACEYS RICHFIELD SERVICE	Gasoline Service Stations
1972	JOHNSONS ARCO	Gasoline Service Stations
1973	JOHNSONS ARCO	Gasoline Service Stations
1974	JOHNSONS ARCO	Gasoline Service Stations
1975	JOHNSONS ARCO	Gasoline Service Stations

A17 ENE < 1/8 0.038 mi. 201 ft. — **WOODARD AUTO REPAIR**, **1823 CALIFORNIA AV**, **LONG BEACH, CA** — **EDR Hist Auto** — **1009017515** / **N/A**

Site 17 of 19 in cluster A

Relative: Lower

Actual: 27 ft.

EDR Hist Auto

Year:	Name:	Type:
1969	WOODARD AUTO REPAIR	AUTOMOBILE REPAIRING
1969	WOODARD AUTO REPAIR	AUTOMOBILE REPAIRING
1969	WOODARD AUTO REPAIR	AUTOMOBILE REPAIRING

A18 SE < 1/8 0.038 mi. 203 ft. — **TUNEUP MASTERS #16**, **0998 E PACIFIC COAST HWY**, **LONG BEACH, CA** — **UST** — **U003661206** / **N/A**

Site 18 of 19 in cluster A

Relative: Higher

Actual: 28 ft.

LONG BEACH UST:

DATA AS OF 02/25/2014:

Name:	TUNEUP MASTERS #16
Address:	0998 E PACIFIC COAST HWY
City,State,Zip:	LONG BEACH, CA
Region:	LONG BEACH
Tanks:	0T
Tank Test:	Not reported

TUNEUP MASTERS #16 (Continued) **U003661206**

Leak Test: Not reported
Tank Status: Not reported

A19 SE < 1/8 0.038 mi. 203 ft. **WASHINGTON MOBIL SERVICE** **EDR Hist Auto** **1009016120**
998 E PACIFIC COAST HWY **N/A**
LONG BEACH, CA

Site 19 of 19 in cluster A

Relative: Higher

Actual: 28 ft.

EDR Hist Auto

Year:	Name:	Type:
1969	WASHINGTON MOBIL SERVICE	GASOLINE STATIONS
1969	WASHINGTON MOBIL SERVICE	GASOLINE STATIONS
1993	TUNEUP MASTERS INC	Automotive Repair Shops, NEC, NEC
1994	TUNEUP MASTERS INC	Automotive Repair Shops, NEC, NEC
1996	CHECK ENGINE TUNE & LUBE	Automotive Repair Shops, NEC, NEC
1997	CHECK ENGINE TUNE & LUBE	Automotive Repair Shops, NEC, NEC
1998	CHECK ENGINE TUNE & LUBE	Automotive Repair Shops, NEC, NEC
1999	CHECK ENGINE TUNE & LUBE	Automotive Repair Shops, NEC, NEC

B20 ESE < 1/8 0.046 mi. 245 ft. **GTE CALIFORNIA CENTRAL OFFICE** **LUST** **S100228568**
1798 CALIFORNIA AVE **HIST CORTESE** **N/A**
LONG BEACH, CA 90813 **CERS**

Site 1 of 6 in cluster B

Relative: Lower

Actual: 27 ft.

LUST REG 4:

Region:	4
Regional Board:	04
County:	Los Angeles
Facility Id:	041389-04
Status:	Pollution Characterization
Substance:	Diesel
Substance Quantity:	Not reported
Local Case No:	Not reported
Case Type:	Soil
Abatement Method Used at the Site:	Not reported
Global ID:	T0603700072
W Global ID:	Not reported
Staff:	UNK
Local Agency:	19060
Cross Street:	7TH AVENUE
Enforcement Type:	Not reported
Date Leak Discovered:	3/27/1989
Date Leak First Reported:	3/30/1989
Date Leak Record Entered:	Not reported
Date Confirmation Began:	Not reported
Date Leak Stopped:	3/27/1989
Date Case Last Changed on Database:	4/24/1989
Date the Case was Closed:	Not reported
How Leak Discovered:	Tank Test
How Leak Stopped:	Not reported
Cause of Leak:	Structure Failure
Leak Source:	Piping
Operator:	GTE CALIFORNIA

GTE CALIFORNIA CENTRAL OFFICE (Continued) **S100228568**

Water System: Not reported
Well Name: Not reported
Approx. Dist To Production Well (ft): 13323.5299043109254697340765 21
Source of Cleanup Funding: Piping
Preliminary Site Assessment Workplan Submitted: Not reported
Preliminary Site Assessment Began: Not reported
Pollution Characterization Began: 4/13/1989
Remediation Plan Submitted: Not reported
Remedial Action Underway: Not reported
Post Remedial Action Monitoring Began: Not reported
Enforcement Action Date: Not reported
Historical Max MTBE Date: Not reported
Hist Max MTBE Conc in Groundwater: Not reported
Hist Max MTBE Conc in Soil: Not reported
Significant Interim Remedial Action Taken: Not reported
GW Qualifier: Not reported
Soil Qualifier: Not reported
Organization: Not reported
Owner Contact: Not reported
Responsible Party: GTE CALIFORNIA
RP Address: P.O. BOX 725, CHINO, CA 91708
Program: LUST
Lat/Long: 33.7813526 / -1
Local Agency Staff: Not reported
Beneficial Use: Not reported
Priority: Not reported
Cleanup Fund Id: Not reported
Suspended: Not reported
Assigned Name: Not reported
Summary: CONTAMINATION APPEARS TO BE MINOR. AN ENVIRONMENTAL FIRM WILL BE CONTACTED TO FURTHER ASSESS THE SITE

LUST:
Name: GTE CALIFORNIA CENTRAL OFFICE
Address: 1798 CALIFORNIA AVE
City,State,Zip: LONG BEACH, CA 90813
Lead Agency: LONG BEACH, CITY OF
Case Type: LUST Cleanup Site
Geo Track: http://geotracker.waterboards.ca.gov/profile_report.asp?global_id=T0603700072
Global Id: T0603700072
Latitude: 33.7989447
Longitude: -118.1806477
Status: Completed - Case Closed
Status Date: 04/03/2009
Case Worker: CP
RB Case Number: 041389-04
Local Agency: LONG BEACH, CITY OF
File Location: Not reported
Local Case Number: Not reported
Potential Media Affect: Soil
Potential Contaminants of Concern: Diesel
Site History: Not reported

LUST:
Global Id: T0603700072
Contact Type: Local Agency Caseworker
Contact Name: CARMEN PIRO

GTE CALIFORNIA CENTRAL OFFICE (Continued) **S100228568**

Organization Name:	LONG BEACH, CITY OF
Address:	2525 GRAND AVE.
City:	LONG BEACH
Email:	carmen.piro@longbeach.gov
Phone Number:	5625704137

Global Id:	T0603700072
Contact Type:	Regional Board Caseworker
Contact Name:	YUE RONG
Organization Name:	LOS ANGELES RWQCB (REGION 4)
Address:	320 W. 4TH ST., SUITE 200
City:	Los Angeles
Email:	yrong@waterboards.ca.gov
Phone Number:	Not reported

LUST:

Global Id:	T0603700072
Action Type:	Other
Date:	03/27/1989
Action:	Leak Stopped

Global Id:	T0603700072
Action Type:	Other
Date:	03/30/1989
Action:	Leak Reported

Global Id:	T0603700072
Action Type:	ENFORCEMENT
Date:	04/03/2009
Action:	Closure/No Further Action Letter

Global Id:	T0603700072
Action Type:	Other
Date:	03/27/1989
Action:	Leak Discovery

LUST:

Global Id:	T0603700072
Status:	Open - Case Begin Date
Status Date:	03/27/1989

Global Id:	T0603700072
Status:	Open - Site Assessment
Status Date:	04/13/1989

Global Id:	T0603700072
Status:	Completed - Case Closed
Status Date:	04/03/2009

HIST CORTESE:

edr_fname:	GTE CALIFORNIA CENTERAL OF
edr_fadd1:	1798 CALIFORNIA
City,State,Zip:	LONG BEACH, CA 90813
Region:	CORTESE
Facility County Code:	19

GTE CALIFORNIA CENTRAL OFFICE (Continued) **S100228568**

Reg By: LTNKA
Reg Id: 041389-04

CERS:
Name: GTE CALIFORNIA CENTRAL OFFICE
Address: 1798 CALIFORNIA AVE
City,State,Zip: LONG BEACH, CA 90813
Site ID: 250325
CERS ID: T0603700072
CERS Description: Leaking Underground Storage Tank Cleanup Site

Affiliation:
Affiliation Type Desc: Local Agency Caseworker
Entity Name: CARMEN PIRO - LONG BEACH, CITY OF
Entity Title: Not reported
Affiliation Address: 2525 GRAND AVE.
Affiliation City: LONG BEACH
Affiliation State: CA
Affiliation Country: Not reported
Affiliation Zip: Not reported
Affiliation Phone: 5625704137

Affiliation Type Desc: Regional Board Caseworker
Entity Name: YUE RONG - LOS ANGELES RWQCB (REGION 4)
Entity Title: Not reported
Affiliation Address: 320 W. 4TH ST., SUITE 200
Affiliation City: Los Angeles
Affiliation State: CA
Affiliation Country: Not reported
Affiliation Zip: Not reported
Affiliation Phone: Not reported

B21 **BEHMERWOHLD GARAGE** **EDR Hist Auto** **1009016570**
ESE **1000 E PACIFIC COAST HWY** **N/A**
< 1/8 **LONG BEACH, CA**
0.050 mi.
265 ft. **Site 2 of 6 in cluster B**

Relative: EDR Hist Auto
Lower

Actual:
27 ft.

Year:	Name:	Type:
1957	BEHMERWOHLD GARAGE	AUTOMOBILE REPAIRING
1957	BEHMERWOHLD GARAGE	AUTOMOBILE REPAIRING

B22 **MC LARAN CHEVRON SERVICE** **EDR Hist Auto** **1008994227**
ESE **1002 E PACIFIC COAST** **N/A**
< 1/8 **LONG BEACH, CA**
0.066 mi.
347 ft. **Site 3 of 6 in cluster B**

Relative: EDR Hist Auto
Lower

Actual:
27 ft.

Year:	Name:	Type:
1944	DU BARR BUD	AUTOMOBILE GARAGES
1948	MC LARAN CHEVRON SERVICE	GASOLINE AND OIL SERVICE STATIONS

MC LARAN CHEVRON SERVICE (Continued) **1008994227**

1948	MC LARAN CHEVRON SERVICE	GASOLINE AND OIL SERVICE STATIONS
1952	JENKINS G W	GASOLINE STATIONS
1952	JENKINS G W	GASOLINE STATIONS
1955	JENKIN'S SERVICE STATION	Not reported
1957	JENKIN S SERVICE STATION	GASOLINE STATIONS
1957	JENKIN S SERVICE STATION	GASOLINE STATIONS

B23 **THRIFTY WASH** **EDR Hist Cleaner** **1009143515**
ESE **1008 E PACIFIC COAST HWY** **N/A**
< 1/8 **LONG BEACH, CA**
0.072 mi.
380 ft. **Site 4 of 6 in cluster B**

Relative: EDR Hist Cleaner
Lower

Actual:
27 ft.

Year:	Name:	Type:
1969	THRIFTY WASH	LAUNDRIES SELF SERVE
1969	THRIFTY WASH	LAUNDRIES SELF SERVE
1982	ONE STOP LAUNDROMAT	Coin-Operated Laundries And Cleaning
1983	ONE STOP LAUNDROMAT	Coin-Operated Laundries And Cleaning

---

B24 **WRIGHT B E MRS** **EDR Hist Cleaner** **1009142721**
ESE **1012 E PACIFIC COAST HIGHWAY** **N/A**
< 1/8 **LONG BEACH, CA**
0.075 mi.
397 ft. **Site 5 of 6 in cluster B**

Relative: EDR Hist Cleaner
Lower

Actual:
27 ft.

Year:	Name:	Type:
1944	WRIGHT B E MRS	LAUNDRIES HAND
1944	WRIGHT B E MRS	LAUNDRIES-HAND
1948	WRIGHT B E MRS	LAUNDRIES HAND
1948	WRIGHT B E MRS	LAUNDRIES HAND
1952	WRIGHT S LAUNDRY	LAUNDRIES
1952	WRIGHT S LAUNDRY	LAUNDRIES

C25 **DE LUXE SELF SERVICE LAUNDRY** **EDR Hist Cleaner** **1009143337**
SSE **1746 CALIFORNIA AVE** **N/A**
< 1/8 **LONG BEACH, CA**
0.088 mi.
466 ft. **Site 1 of 10 in cluster C**

Relative: EDR Hist Cleaner
Lower

Actual:
27 ft.

Year:	Name:	Type:
1952	DE LUXE SELF SERVICE LAUNDRY	LAUNDRIES SELF SERVE
1957	DE LUXE SELF SERVICE LAUNDRY	LAUNDRIES SELF SERVE
1957	DE LUXE SELF SERVICE LAUNDRY	LAUNDRIES SELF SERVE
1963	DE LUXE SELF SERVICE LAUNDRY	LAUNDRIES SELF SERVE
1963	DE LUXE SELF SERVICE LAUNDRY	LAUNDRIES SELF SERVE

D26 West < 1/8 0.091 mi. 481 ft. | **PEERLESS LAUNDRY & DRY CLEANING** | **EDR Hist Cleaner** | **1009162376**
723 E PACIFIC COAST HWAY | **N/A**
LONG BEACH, CA

Site 1 of 4 in cluster D

Relative: Higher

Actual: 29 ft.

EDR Hist Cleaner

Year:	Name:	Type:
1944	PEERLESS LAUNDRY & DRY CLEANING	LAUNDRIES-STEAM

B27 ESE < 1/8 0.092 mi. 485 ft. | **PACIFIC COAST BUSINESS CENTER** | **RCRA-SQG** | **1001217543**
1028 E PACIFIC COAST HWY | **FINDS** | **CAR000036699**
LONG BEACH, CA 90806 | **ECHO**

Site 6 of 6 in cluster B

Relative: Lower

Actual: 27 ft.

RCRA-SQG:

Date form received by agency:	1998-02-23 00:00:00.0
Facility name:	PACIFIC COAST BUSINESS CENTER
Facility address:	1028 E PACIFIC COAST HWY LONG BEACH, CA 90806
EPA ID:	CAR000036699
Contact:	ALLEN LALAU
Contact address:	1028 E PACIFIC COAST HWY LONG BEACH, CA 90806
Contact country:	US
Contact telephone:	562-591-9552
Contact email:	Not reported
EPA Region:	09
Classification:	Small Small Quantity Generator
Description:	Handler: generates more than 100 and less than 1000 kg of hazardous waste during any calendar month and accumulates less than 6000 kg of hazardous waste at any time; or generates 100 kg or less of hazardous waste during any calendar month, and accumulates more than 1000 kg of hazardous waste at any time

Owner/Operator Summary:

Owner/operator name:	CHENDA BOURNE
Owner/operator address:	1028 E PACIFIC COAST HWY LONG BEACH, CA 90806
Owner/operator country:	Not reported
Owner/operator telephone:	562-591-9552
Owner/operator email:	Not reported
Owner/operator fax:	Not reported
Owner/operator extension:	Not reported
Legal status:	Private
Owner/Operator Type:	Owner
Owner/Op start date:	Not reported
Owner/Op end date:	Not reported

Handler Activities Summary:

U.S. importer of hazardous waste:	No
Mixed waste (haz. and radioactive):	No
Recycler of hazardous waste:	No
Transporter of hazardous waste:	No
Treater, storer or disposer of HW:	No
Underground injection activity:	No
On-site burner exemption:	No

PACIFIC COAST BUSINESS CENTER (Continued) **1001217543**

Furnace exemption:	No
Used oil fuel burner:	No
Used oil processor:	No
User oil refiner:	No
Used oil fuel marketer to burner:	No
Used oil Specification marketer:	No
Used oil transfer facility:	No
Used oil transporter:	No

Hazardous Waste Summary:

. Waste code: D001
. Waste name: IGNITABLE WASTE

Violation Status: No violations found

FINDS:

Registry ID: 110002921081

Environmental Interest/Information System
RCRAInfo is a national information system that supports the Resource Conservation and Recovery Act (RCRA) program through the tracking of events and activities related to facilities that generate, transport, and treat, store, or dispose of hazardous waste. RCRAInfo allows RCRA program staff to track the notification, permit, compliance, and corrective action activities required under RCRA.

Click this hyperlink while viewing on your computer to access additional FINDS: detail in the EDR Site Report.

ECHO:

Envid:	1001217543
Registry ID:	110002921081
DFR URL:	http://echo.epa.gov/detailed-facility-report?fid=110002921081

D28 **STATE CLEANERS** **EDR Hist Cleaner** **1020094698**
West **717 E PACIFIC COAST HWY** **N/A**
< 1/8 **LONG BEACH, CA 90806**
0.105 mi.
556 ft. **Site 2 of 4 in cluster D**

Relative: EDR Hist Cleaner
Higher

Actual:
30 ft.

Year:	Name:	Type:
1993	STATE CLEANERS	Drycleaning Plants, Except Rugs
1994	STATE CLEANERS	Drycleaning Plants, Except Rugs
1995	STATE CLEANERS	Drycleaning Plants, Except Rugs
1996	STATE CLEANERS	Drycleaning Plants, Except Rugs
1997	STATE CLEANERS	Drycleaning Plants, Except Rugs
1998	STATE CLEANERS	Drycleaning Plants, Except Rugs
1999	STATE CLEANERS	Drycleaning Plants, Except Rugs
2000	STATE CLEANERS	Drycleaning Plants, Except Rugs
2001	STATE CLEANERS	Drycleaning Plants, Except Rugs
2002	STATE CLEANERS	Drycleaning Plants, Except Rugs

E29
ESE
< 1/8
0.123 mi.
650 ft.

PACIFIC COAST HARDWARE
1050 E PACIFIC COAST HWY
LONG BEACH, CA

UST **U003661207**
N/A

Site 1 of 2 in cluster E

Relative:
Lower

Actual:
26 ft.

LONG BEACH UST:

DATA AS OF 02/25/2014:

Name:	PACIFIC COAST HARDWARE
Address:	1050 E PACIFIC COAST HWY
City,State,Zip:	LONG BEACH, CA
Region:	LONG BEACH
Tanks:	0T
Tank Test:	Not reported
Leak Test:	Not reported
Tank Status:	Not reported

E30
ESE
< 1/8
0.123 mi.
650 ft.

PARKS TEXACO SERVICE STATION NO 11
1050 E PACIFIC COAST HWY
LONG BEACH, CA

EDR Hist Auto **1009018377**
N/A

Site 2 of 2 in cluster E

Relative:
Lower

Actual:
26 ft.

EDR Hist Auto

Year:	Name:	Type:
1969	PARKS TEXACO SERVICE STATION NO	GASOLINE STATIONS
1969	PARKS TEXACO SERVICE STATION NO	GASOLINE STATIONS

C31
SSE
1/8-1/4
0.126 mi.
667 ft.

1700 CALIFORNIA AVE
LONG BEACH, CA

UST **U003919870**
N/A

Site 2 of 10 in cluster C

Relative:
Higher

Actual:
28 ft.

LONG BEACH UST:

DATA AS OF 02/25/2014:

Name:	Not reported
Address:	1700 CALIFORNIA AVE
City,State,Zip:	LONG BEACH, CA
Region:	LONG BEACH
Tanks:	0F
Tank Test:	Not reported
Leak Test:	Not reported
Tank Status:	Not reported

D32 **West** **1/8-1/4** **0.127 mi.** **668 ft.**	**STATE CLEANERS** **717 E PCH** **LONG BEACH, CA 90806** **Site 3 of 4 in cluster D**	**RCRA-SQG** **FINDS** **ECHO** **HAZNET**	**1000595000** **CAD983588906**

Relative:
Higher

Actual:
30 ft.

RCRA-SQG:

Date form received by agency:	1991-07-09 00:00:00.0
Facility name:	STATE CLEANERS
Facility address:	717 E PCH LONG BEACH, CA 90806
EPA ID:	CAD983588906
Mailing address:	E PCH LONG BEACH, CA 90806
Contact:	ROH HIYONG
Contact address:	717 E PCH LONG BEACH, CA 90806
Contact country:	US
Contact telephone:	213-599-1981
Contact email:	Not reported
EPA Region:	09
Classification:	Small Small Quantity Generator
Description:	Handler: generates more than 100 and less than 1000 kg of hazardous waste during any calendar month and accumulates less than 6000 kg of hazardous waste at any time; or generates 100 kg or less of hazardous waste during any calendar month, and accumulates more than 1000 kg of hazardous waste at any time

Owner/Operator Summary:

Owner/operator name:	HIYONG ROH
Owner/operator address:	NOT REQUIRED NOT REQUIRED, ME 99999
Owner/operator country:	Not reported
Owner/operator telephone:	415-555-1212
Owner/operator email:	Not reported
Owner/operator fax:	Not reported
Owner/operator extension:	Not reported
Legal status:	Private
Owner/Operator Type:	Owner
Owner/Op start date:	Not reported
Owner/Op end date:	Not reported

Owner/operator name:	NOT REQUIRED
Owner/operator address:	NOT REQUIRED NOT REQUIRED, ME 99999
Owner/operator country:	Not reported
Owner/operator telephone:	415-555-1212
Owner/operator email:	Not reported
Owner/operator fax:	Not reported
Owner/operator extension:	Not reported
Legal status:	Private
Owner/Operator Type:	Operator
Owner/Op start date:	Not reported
Owner/Op end date:	Not reported

Handler Activities Summary:

U.S. importer of hazardous waste:	No
Mixed waste (haz. and radioactive):	No

STATE CLEANERS (Continued) **1000595000**

Recycler of hazardous waste:	No
Transporter of hazardous waste:	No
Treater, storer or disposer of HW:	No
Underground injection activity:	No
On-site burner exemption:	No
Furnace exemption:	No
Used oil fuel burner:	No
Used oil processor:	No
User oil refiner:	No
Used oil fuel marketer to burner:	No
Used oil Specification marketer:	No
Used oil transfer facility:	No
Used oil transporter:	No

Violation Status: No violations found

FINDS:

Registry ID: 110002848973

Environmental Interest/Information System
RCRAInfo is a national information system that supports the Resource Conservation and Recovery Act (RCRA) program through the tracking of events and activities related to facilities that generate, transport, and treat, store, or dispose of hazardous waste. RCRAInfo allows RCRA program staff to track the notification, permit, compliance, and corrective action activities required under RCRA.

Click this hyperlink while viewing on your computer to access additional FINDS: detail in the EDR Site Report.

ECHO:

Envid:	1000595000
Registry ID:	110002848973
DFR URL:	http://echo.epa.gov/detailed-facility-report?fid=110002848973

HAZNET:

Name:	STATE CLEANERS
Address:	717 E PCH
City,State,Zip:	LONG BEACH, CA 908060000
Year:	1997
GEPAID:	CAD983588906
Contact:	NOT REQUIRED
Telephone:	4155551212
Mailing Name:	Not reported
Mailing Address:	717 E PACIFIC COAST HWY
Mailing City,St,Zip:	LONG BEACH, CA 908065621
Gen County:	Los Angeles
TSD EPA ID:	CAD981397417
TSD County:	Los Angeles
Tons:	0.246
CA Waste Code:	211-Halogenated solvents (chloroforms, methyl chloride, perchloroethylene, etc)
Method:	R01-Recycler
Facility County:	Los Angeles

Name: STATE CLEANERS

STATE CLEANERS (Continued) **1000595000**

Address:	717 E PCH
City,State,Zip:	LONG BEACH, CA 908060000
Year:	1996
GEPAID:	CAD983588906
Contact:	NOT REQUIRED
Telephone:	4155551212
Mailing Name:	Not reported
Mailing Address:	717 E PACIFIC COAST HWY
Mailing City,St,Zip:	LONG BEACH, CA 908065621
Gen County:	Los Angeles
TSD EPA ID:	CAD981397417
TSD County:	Los Angeles
Tons:	0.3127
CA Waste Code:	211-Halogenated solvents (chloroforms, methyl chloride, perchloroethylene, etc)
Method:	R01-Recycler
Facility County:	Los Angeles

Name:	STATE CLEANERS
Address:	717 E PCH
City,State,Zip:	LONG BEACH, CA 908060000
Year:	1995
GEPAID:	CAD983588906
Contact:	NOT REQUIRED
Telephone:	4155551212
Mailing Name:	Not reported
Mailing Address:	717 E PACIFIC COAST HWY
Mailing City,St,Zip:	LONG BEACH, CA 908065621
Gen County:	Los Angeles
TSD EPA ID:	CAD981397417
TSD County:	Los Angeles
Tons:	0.5587
CA Waste Code:	211-Halogenated solvents (chloroforms, methyl chloride, perchloroethylene, etc)
Method:	R01-Recycler
Facility County:	Los Angeles

C33 **KING'S HAND CAR WASH** **SWEEPS UST** **S101584821**
SSE **1700 MARTIN LUTHER KINGJR AVE** **CA FID UST** **N/A**
1/8-1/4 **LONG BEACH, CA 90813**
0.128 mi.
678 ft. **Site 3 of 10 in cluster C**

Relative:
Higher

Actual:
28 ft.

SWEEPS UST:

Name:	KING'S HAND CAR WASH
Address:	1700 MARTIN LUTHER KINGJR AVE
City:	LONG BEACH
Status:	Active
Comp Number:	72991
Number:	9
Board Of Equalization:	Not reported
Referral Date:	01-30-92
Action Date:	01-30-92
Created Date:	01-30-92
Owner Tank Id:	1
SWRCB Tank Id:	19-060-072991-000001
Tank Status:	A
Capacity:	280
Active Date:	01-30-92
Tank Use:	OIL

KING'S HAND CAR WASH (Continued) **S101584821**

STG: W
Content: WASTE OIL
Number Of Tanks: 1

CA FID UST:
Facility ID: 19015904
Regulated By: UTNKA
Regulated ID: Not reported
Cortese Code: Not reported
SIC Code: Not reported
Facility Phone: 2134373229
Mail To: Not reported
Mailing Address: 1700 MARTIN LUTHER KINGJR AV
Mailing Address 2: Not reported
Mailing City,St,Zip: LONG BEACH 90813
Contact: Not reported
Contact Phone: Not reported
DUNs Number: Not reported
NPDES Number: Not reported
EPA ID: Not reported
Comments: Not reported
Status: Active

C34 **UST** **U003920121**
SSE **1700 MARTIN LUTHER KING JR AVE** **N/A**
1/8-1/4 **LONG BEACH, CA**
0.128 mi.
678 ft. **Site 4 of 10 in cluster C**

Relative: **Higher**
Actual: **28 ft.**

LONG BEACH UST:

DATA AS OF 02/25/2014:
Name: Not reported
Address: 1700 MARTIN LUTHER KING JR AVE
City,State,Zip: LONG BEACH, CA
Region: LONG BEACH
Tanks: 0T
Tank Test: Not reported
Leak Test: Not reported
Tank Status: Not reported

C35 **KINGS HAND CAR WASH** **LUST** **S108935343**
SSE **1700 MARTIN LUTHER KING AVENUE** **Cortese** **N/A**
1/8-1/4 **LONG BEACH, CA 90813** **CERS**
0.128 mi.
678 ft. **Site 5 of 10 in cluster C**

Relative: **Higher**
Actual: **28 ft.**

LUST:
Name: KINGS HAND CAR WASH
Address: 1700 MARTIN LUTHER KING AVENUE
City,State,Zip: LONG BEACH, CA 90813
Lead Agency: LOS ANGELES RWQCB (REGION 4)
Case Type: LUST Cleanup Site
Geo Track: http://geotracker.waterboards.ca.gov/profile_report.asp?global_id=T0603773155
Global Id: T0603773155
Latitude: 33.788263

KINGS HAND CAR WASH (Continued) **S108935343**

Longitude:	-118.18048
Status:	Open - Site Assessment
Status Date:	10/14/2014
Case Worker:	JC
RB Case Number:	908130709
Local Agency:	LONG BEACH, CITY OF
File Location:	Not reported
Local Case Number:	Not reported
Potential Media Affect:	Soil
Potential Contaminants of Concern:	Gasoline, Lead, Other Solvent or Non-Petroleum Hydrocarbon
Site History:	Not reported

LUST:

Global Id:	T0603773155
Contact Type:	Local Agency Caseworker
Contact Name:	CARMEN PIRO
Organization Name:	LONG BEACH, CITY OF
Address:	2525 GRAND AVE.
City:	LONG BEACH
Email:	carmen.piro@longbeach.gov
Phone Number:	5625704137

Global Id:	T0603773155
Contact Type:	Regional Board Caseworker
Contact Name:	JOSHUA CWIKLA
Organization Name:	LOS ANGELES RWQCB (REGION 4)
Address:	320 W. 4th Street, Suite 200
City:	LOS ANGELES
Email:	joshua.cwikla@waterboards.ca.gov
Phone Number:	2135766713

Global Id:	T0603773155
Contact Type:	Regional Board Caseworker
Contact Name:	MATTHEW COHEN
Organization Name:	SWRCB
Address:	1001 I Street
City:	SACRAMENTO
Email:	mcohen@waterboards.ca.gov
Phone Number:	9163415751

LUST:

Global Id:	T0603773155
Action Type:	ENFORCEMENT
Date:	11/04/2015
Action:	Health and Safety Code Section 25296.10(c)

Global Id:	T0603773155
Action Type:	RESPONSE
Date:	01/08/1996
Action:	Site Assessment Report

Global Id:	T0603773155
Action Type:	RESPONSE
Date:	11/29/1995
Action:	Preliminary Site Assessment Report

Global Id:	T0603773155

KINGS HAND CAR WASH (Continued) **S108935343**

Action Type: RESPONSE
Date: 06/30/2019
Action: Soil and Water Investigation Report

Global Id: T0603773155
Action Type: RESPONSE
Date: 07/31/2018
Action: Other Report / Document

Global Id: T0603773155
Action Type: RESPONSE
Date: 07/15/2019
Action: Monitoring Report - Semi-Annually

Global Id: T0603773155
Action Type: RESPONSE
Date: 06/27/2018
Action: Soil and Water Investigation Workplan - Regulator Responded

Global Id: T0603773155
Action Type: Other
Date: 07/31/1991
Action: Leak Reported

Global Id: T0603773155
Action Type: ENFORCEMENT
Date: 05/30/2017
Action: Notice of Responsibility

Global Id: T0603773155
Action Type: ENFORCEMENT
Date: 06/25/2018
Action: Access Agreement

Global Id: T0603773155
Action Type: ENFORCEMENT
Date: 02/08/2017
Action: Clean Up Fund - Case Closure Review Summary Report (RSR)

Global Id: T0603773155
Action Type: ENFORCEMENT
Date: 11/28/2017
Action: Access Agreement

Global Id: T0603773155
Action Type: ENFORCEMENT
Date: 05/01/2007
Action: Notice to Comply

Global Id: T0603773155
Action Type: ENFORCEMENT
Date: 06/16/2015
Action: Health and Safety Code Section 25296.10(c)

Global Id: T0603773155
Action Type: RESPONSE
Date: 07/16/2015

KINGS HAND CAR WASH (Continued) **S108935343**

Action: Other Report / Document

Global Id: T0603773155
Action Type: RESPONSE
Date: 07/16/2015
Action: Other Report / Document

Global Id: T0603773155
Action Type: ENFORCEMENT
Date: 08/14/2015
Action: Notice of Violation

Global Id: T0603773155
Action Type: ENFORCEMENT
Date: 04/26/2019
Action: Health and Safety Code Section 25296.10(c)

Global Id: T0603773155
Action Type: RESPONSE
Date: 04/03/2009
Action: Correspondence

Global Id: T0603773155
Action Type: ENFORCEMENT
Date: 03/10/2015
Action: Staff Letter

Global Id: T0603773155
Action Type: Other
Date: 07/18/1991
Action: Leak Discovery

LUST:
Global Id: T0603773155
Status: Open - Case Begin Date
Status Date: 07/18/1991

Global Id: T0603773155
Status: Open - Site Assessment
Status Date: 12/12/1995

Global Id: T0603773155
Status: Open - Eligible for Closure
Status Date: 04/03/2009

Global Id: T0603773155
Status: Open - Inactive
Status Date: 04/03/2009

Global Id: T0603773155
Status: Open - Site Assessment
Status Date: 10/14/2014

CORTESE:
Name: KINGS HAND CAR WASH

KINGS HAND CAR WASH (Continued) **S108935343**

Address:	1700 MARTIN LUTHER KING AVENUE
City,State,Zip:	LONG BEACH, CA 90813
Region:	CORTESE
Envirostor Id:	Not reported
Global ID:	T0603773155
Site/Facility Type:	LUST CLEANUP SITE
Cleanup Status:	OPEN - SITE ASSESSMENT
Status Date:	Not reported
Site Code:	Not reported
Latitude:	Not reported
Longitude:	Not reported
Owner:	Not reported
Enf Type:	Not reported
Swat R:	Not reported
Flag:	active
Order No:	Not reported
Waste Discharge System No:	Not reported
Effective Date:	Not reported
Region 2:	Not reported
WID Id:	Not reported
Solid Waste Id No:	Not reported
Waste Management Uit Name:	Not reported
File Name:	Active Open

CERS:

Name:	KINGS HAND CAR WASH
Address:	1700 MARTIN LUTHER KING AVENUE
City,State,Zip:	LONG BEACH, CA 90813
Site ID:	231424
CERS ID:	T0603773155
CERS Description:	Leaking Underground Storage Tank Cleanup Site

Affiliation:

Affiliation Type Desc:	Regional Board Caseworker
Entity Name:	JOSHUA CWIKLA - LOS ANGELES RWQCB (REGION 4)
Entity Title:	Not reported
Affiliation Address:	320 W. 4th Street, Suite 200
Affiliation City:	LOS ANGELES
Affiliation State:	CA
Affiliation Country:	Not reported
Affiliation Zip:	Not reported
Affiliation Phone:	2135766713

Affiliation Type Desc:	Regional Board Caseworker
Entity Name:	MATTHEW COHEN - SWRCB
Entity Title:	Not reported
Affiliation Address:	1001 I Street
Affiliation City:	SACRAMENTO
Affiliation State:	CA
Affiliation Country:	Not reported
Affiliation Zip:	Not reported
Affiliation Phone:	9163415751

Affiliation Type Desc:	Local Agency Caseworker
Entity Name:	CARMEN PIRO - LONG BEACH, CITY OF
Entity Title:	Not reported
Affiliation Address:	2525 GRAND AVE.

KINGS HAND CAR WASH (Continued) **S108935343**

Affiliation City:	LONG BEACH
Affiliation State:	CA
Affiliation Country:	Not reported
Affiliation Zip:	Not reported
Affiliation Phone:	5625704137

C36 SSE 1/8-1/4 0.129 mi. 680 ft. — **FRONTIER CALIFORNIA, INC.: MARTIN LUTHER KING CO** — **UST** — **U004261712**
1698 MARTIN LUTHER KING BLVD — **N/A**
LONG BEACH, CA 90813

Site 6 of 10 in cluster C

Relative: Higher
Actual: 28 ft.

UST:

Name:	FRONTIER CALIFORNIA, INC.: MARTIN LUTHER KING CO
Address:	1698 MARTIN LUTHER KING BLVD
City,State,Zip:	LONG BEACH, CA 90813
Facility ID:	1392
Permitting Agency:	Long Beach Environmental Heath
Latitude:	Not reported
Longitude:	Not reported

C37 SSE 1/8-1/4 0.129 mi. 680 ft. — **VERIZON - MLK C.O.** — **UST** — **U004220398**
1698 MARTIN LUTHER KING — **N/A**
LONG BEACH, CA

Site 7 of 10 in cluster C

Relative: Higher
Actual: 28 ft.

LONG BEACH UST:

Name:	VERIZON - MLK C.O.
Address:	1698 MARTIN LUTHER KING
City,State,Zip:	LONG BEACH, CA
Region:	LONG BEACH
Tanks:	Not reported
Tank Test:	Not reported
Leak Test:	Not reported
Tank Status:	Not reported

C38 SSE 1/8-1/4 0.129 mi. 680 ft. — **VERIZON MLK JR C.O. (2M D/W JOOR DIESEL)** — **UST** — **U003854824**
1698 MARTIN LUTHER KING JR AVE — **N/A**
LONG BEACH, CA

Site 8 of 10 in cluster C

Relative: Higher
Actual: 28 ft.

LONG BEACH UST:

DATA AS OF 02/25/2014:

Name:	VERIZON MLK JR C.O. (2M D/W JOOR DIESEL)
Address:	1698 MARTIN LUTHER KING JR AVE
City,State,Zip:	LONG BEACH, CA
Region:	LONG BEACH
Tanks:	1T
Tank Test:	Dual Walled
Leak Test:	Not reported
Tank Status:	Not reported

C39 SSE 1/8-1/4 0.129 mi. 680 ft. | **GEN TELEPHONE OF CA/ LONG BEACH-1**
1698 CALIFORNIA AVE
LONG BEACH, CA 90813 | **RCRA-SQG FINDS ECHO** | **1000133592 CAD980887723**

Site 9 of 10 in cluster C

Relative: Higher

Actual: 28 ft.

RCRA-SQG:

Date form received by agency:	1996-09-01 00:00:00.0
Facility name:	GEN TELEPHONE OF CA/ LONG BEACH-1
Facility address:	1698 CALIFORNIA AVE LONG BEACH, CA 90813
EPA ID:	CAD980887723
Mailing address:	P O BOX 725 CHINO, CA 90813
Contact:	Not reported
Contact address:	Not reported Not reported
Contact country:	US
Contact telephone:	Not reported
Contact email:	Not reported
EPA Region:	09
Classification:	Small Small Quantity Generator
Description:	Handler: generates more than 100 and less than 1000 kg of hazardous waste during any calendar month and accumulates less than 6000 kg of hazardous waste at any time; or generates 100 kg or less of hazardous waste during any calendar month, and accumulates more than 1000 kg of hazardous waste at any time

Owner/Operator Summary:

Owner/operator name:	NOT REQUIRED
Owner/operator address:	NOT REQUIRED NOT REQUIRED, ME 99999
Owner/operator country:	Not reported
Owner/operator telephone:	415-555-1212
Owner/operator email:	Not reported
Owner/operator fax:	Not reported
Owner/operator extension:	Not reported
Legal status:	Private
Owner/Operator Type:	Owner
Owner/Op start date:	Not reported
Owner/Op end date:	Not reported

Owner/operator name:	NOT REQUIRED
Owner/operator address:	NOT REQUIRED NOT REQUIRED, ME 99999
Owner/operator country:	Not reported
Owner/operator telephone:	415-555-1212
Owner/operator email:	Not reported
Owner/operator fax:	Not reported
Owner/operator extension:	Not reported
Legal status:	Private
Owner/Operator Type:	Operator
Owner/Op start date:	Not reported
Owner/Op end date:	Not reported

Handler Activities Summary:

U.S. importer of hazardous waste:	No
Mixed waste (haz. and radioactive):	No

GEN TELEPHONE OF CA/ LONG BEACH-1 (Continued) **1000133592**

Recycler of hazardous waste:	No
Transporter of hazardous waste:	No
Treater, storer or disposer of HW:	No
Underground injection activity:	No
On-site burner exemption:	No
Furnace exemption:	No
Used oil fuel burner:	No
Used oil processor:	No
User oil refiner:	No
Used oil fuel marketer to burner:	No
Used oil Specification marketer:	No
Used oil transfer facility:	No
Used oil transporter:	No

Historical Generators:

Date form received by agency: 1990-04-26 00:00:00.0
Site name: GTE CA (MARTIN LUTHER KING C.O.)
Classification: Large Quantity Generator

Date form received by agency: 1985-09-06 00:00:00.0
Site name: GEN TELEPHONE OF CA/ LONG BEACH-1
Classification: Large Quantity Generator

Violation Status: No violations found

FINDS:

Registry ID: 110002674605

Environmental Interest/Information System

RCRAInfo is a national information system that supports the Resource Conservation and Recovery Act (RCRA) program through the tracking of events and activities related to facilities that generate, transport, and treat, store, or dispose of hazardous waste. RCRAInfo allows RCRA program staff to track the notification, permit, compliance, and corrective action activities required under RCRA.

Click this hyperlink while viewing on your computer to access additional FINDS: detail in the EDR Site Report.

ECHO:

Envid: 1000133592
Registry ID: 110002674605
DFR URL: http://echo.epa.gov/detailed-facility-report?fid=110002674605

C40 **FRONTIER CA INC** **RCRA NonGen / NLR** **1024804828**
SSE **1698 MARTIN LUTHER KING BLVD** **CAL000260277**
1/8-1/4 **LONG BEACH, CA 90813**
0.129 mi.
680 ft. **Site 10 of 10 in cluster C**

Relative: **Higher**

Actual: **28 ft.**

RCRA NonGen / NLR:

Date form received by agency: 2002-10-03 00:00:00.0
Facility name: FRONTIER CA INC
Facility address: 1698 MARTIN LUTHER KING BLVD
LONG BEACH, CA 90813

FRONTIER CA INC (Continued) **1024804828**

EPA ID:	CAL000260277
Mailing address:	PO BOX 725 CHINO, CA 91708-0000
Contact:	MASOOD CHOUDHURY
Contact address:	P.O. BOX 725 CHINO, CA 91708
Contact country:	Not reported
Contact telephone:	909-620-5962
Contact email:	MASOOD.CHOUDHURY@FTR.COM
EPA Region:	09
Classification:	Non-Generator
Description:	Handler: Non-Generators do not presently generate hazardous waste

Owner/Operator Summary:

Owner/operator name:	FRONTIER VALLEY SERVICES INC
Owner/operator address:	PO BOX 725 CHINO, CA 91708
Owner/operator country:	Not reported
Owner/operator telephone:	909-620-5498
Owner/operator email:	Not reported
Owner/operator fax:	Not reported
Owner/operator extension:	Not reported
Legal status:	Other
Owner/Operator Type:	Owner
Owner/Op start date:	Not reported
Owner/Op end date:	Not reported

Owner/operator name:	MASOOD CHOUDHURY
Owner/operator address:	P.O. BOX 725 CHINO, CA 91708
Owner/operator country:	Not reported
Owner/operator telephone:	909-620-5962
Owner/operator email:	Not reported
Owner/operator fax:	Not reported
Owner/operator extension:	Not reported
Legal status:	Other
Owner/Operator Type:	Operator
Owner/Op start date:	Not reported
Owner/Op end date:	Not reported

Handler Activities Summary:

U.S. importer of hazardous waste:	No
Mixed waste (haz. and radioactive):	No
Recycler of hazardous waste:	No
Transporter of hazardous waste:	No
Treater, storer or disposer of HW:	No
Underground injection activity:	No
On-site burner exemption:	No
Furnace exemption:	No
Used oil fuel burner:	No
Used oil processor:	No
User oil refiner:	No
Used oil fuel marketer to burner:	No
Used oil Specification marketer:	No
Used oil transfer facility:	No
Used oil transporter:	No

FRONTIER CA INC (Continued) **1024804828**

Violation Status: No violations found

D41 West 1/8-1/4 0.143 mi. 755 ft. **STATE CLEANERS** **DRYCLEANERS** **S121699932**
633 E PACIFIC COAST HWY **N/A**
LONG BEACH, CA 90806

Site 4 of 4 in cluster D

Relative: Higher
Actual: 30 ft.

DRYCLEAN SOUTH COAST:

Name:	STATE CLEANERS
Address:	633 E PACIFIC COAST HWY
City,State,Zip:	LONG BEACH, CA 90806
Facility ID:	84838
Application Number:	246792
Permit Number:	D37837
Status:	O
Representative Name:	HIYONG ROH
Representative Telephone:	213 5991981
Permit Status:	INACTIVE
BCAT Number:	000234
BCAT Description:	DRY CLEANING EQUIP PERCHLOROETHYLENE
CCAT Number:	04
CCAT Description:	VAPOR RECOVERY UNIT COMPRESS & CONDENSE
UTM East:	390.31399536
UTM North:	3739.2980957

F42 West 1/8-1/4 0.174 mi. 918 ft. **FORMERLY STANDARD OIL** **UST** **U003854708**
1800 ATLANTIC AVE **N/A**
LONG BEACH, CA

Site 1 of 8 in cluster F

Relative: Higher
Actual: 30 ft.

LONG BEACH UST:

DATA AS OF 02/25/2014:

Name:	FORMERLY STANDARD OIL
Address:	1800 ATLANTIC AVE
City,State,Zip:	LONG BEACH, CA
Region:	LONG BEACH
Tanks:	0F
Tank Test:	Not reported
Leak Test:	Not reported
Tank Status:	Not reported

F43 West 1/8-1/4 0.174 mi. 921 ft. **LIBERTY BATTERY AND TEXACO** **RCRA-SQG** **1000376044**
1790 ATLANTIC **FINDS** **CAD981435779**
LONG BEACH, CA 90813 **ECHO**

Site 2 of 8 in cluster F

Relative: Higher
Actual: 31 ft.

RCRA-SQG:

Date form received by agency:	1993-06-29 00:00:00.0
Facility name:	LIBERTY BATTERY AND TEXACO
Facility address:	1790 ATLANTIC LONG BEACH, CA 90813
EPA ID:	CAD981435779

LIBERTY BATTERY AND TEXACO (Continued) **1000376044**

Contact:	FELIPE MARTINEZ
Contact address:	1790 ATLANTIC LONG BEACH, CA 90813
Contact country:	US
Contact telephone:	310-591-4330
Contact email:	Not reported
EPA Region:	09
Classification:	Small Small Quantity Generator
Description:	Handler: generates more than 100 and less than 1000 kg of hazardous waste during any calendar month and accumulates less than 6000 kg of hazardous waste at any time; or generates 100 kg or less of hazardous waste during any calendar month, and accumulates more than 1000 kg of hazardous waste at any time

Owner/Operator Summary:

Owner/operator name:	NOT REQUIRED
Owner/operator address:	NOT REQUIRED NOT REQUIRED, ME 99999
Owner/operator country:	Not reported
Owner/operator telephone:	415-555-1212
Owner/operator email:	Not reported
Owner/operator fax:	Not reported
Owner/operator extension:	Not reported
Legal status:	Private
Owner/Operator Type:	Operator
Owner/Op start date:	Not reported
Owner/Op end date:	Not reported

Owner/operator name:	MARTINEZ FELIPE
Owner/operator address:	1790 ATLANTIC AVE LONG BEACH, CA 90813
Owner/operator country:	Not reported
Owner/operator telephone:	310-591-4330
Owner/operator email:	Not reported
Owner/operator fax:	Not reported
Owner/operator extension:	Not reported
Legal status:	Private
Owner/Operator Type:	Owner
Owner/Op start date:	Not reported
Owner/Op end date:	Not reported

Handler Activities Summary:

U.S. importer of hazardous waste:	No
Mixed waste (haz. and radioactive):	No
Recycler of hazardous waste:	No
Transporter of hazardous waste:	No
Treater, storer or disposer of HW:	No
Underground injection activity:	No
On-site burner exemption:	No
Furnace exemption:	No
Used oil fuel burner:	No
Used oil processor:	No
User oil refiner:	No
Used oil fuel marketer to burner:	No
Used oil Specification marketer:	No
Used oil transfer facility:	No

LIBERTY BATTERY AND TEXACO (Continued) **1000376044**

Used oil transporter: No

Violation Status: No violations found

FINDS:

Registry ID: 110002704547

Environmental Interest/Information System
RCRAInfo is a national information system that supports the Resource Conservation and Recovery Act (RCRA) program through the tracking of events and activities related to facilities that generate, transport, and treat, store, or dispose of hazardous waste. RCRAInfo allows RCRA program staff to track the notification, permit, compliance, and corrective action activities required under RCRA.

Click this hyperlink while viewing on your computer to access additional FINDS: detail in the EDR Site Report.

ECHO:
Envid: 1000376044
Registry ID: 110002704547
DFR URL: http://echo.epa.gov/detailed-facility-report?fid=110002704547

F44 **LIBERTY TEXACO** **SWEEPS UST** **S106928667**
West **1790 ATLANTIC AVE** **N/A**
1/8-1/4 **LONG BEACH, CA 90813**
0.174 mi.
921 ft. **Site 3 of 8 in cluster F**

Relative:
Higher

Actual:
31 ft.

SWEEPS UST:
Name: LIBERTY TEXACO
Address: 1790 ATLANTIC AVE
City: LONG BEACH
Status: Active
Comp Number: 75774
Number: 9
Board Of Equalization: Not reported
Referral Date: 05-11-93
Action Date: 10-26-93
Created Date: 10-26-93
Owner Tank Id: L0392832039295
SWRCB Tank Id: 19-060-075774-000001
Tank Status: A
Capacity: 10000
Active Date: 05-11-93
Tank Use: M.V. FUEL
STG: P
Content: REG UNLEADED
Number Of Tanks: 3

Name: LIBERTY TEXACO
Address: 1790 ATLANTIC AVE
City: LONG BEACH
Status: Active
Comp Number: 75774
Number: 9

LIBERTY TEXACO (Continued) **S106928667**

Board Of Equalization:	Not reported
Referral Date:	05-11-93
Action Date:	10-26-93
Created Date:	10-26-93
Owner Tank Id:	L039283L039295
SWRCB Tank Id:	19-060-075774-000002
Tank Status:	A
Capacity:	5000
Active Date:	05-11-93
Tank Use:	M.V. FUEL
STG:	P
Content:	REG UNLEADED
Number Of Tanks:	Not reported

Name:	LIBERTY TEXACO
Address:	1790 ATLANTIC AVE
City:	LONG BEACH
Status:	Active
Comp Number:	75774
Number:	9
Board Of Equalization:	Not reported
Referral Date:	05-11-93
Action Date:	10-26-93
Created Date:	10-26-93
Owner Tank Id:	L039283L039295
SWRCB Tank Id:	19-060-075774-000003
Tank Status:	A
Capacity:	5000
Active Date:	05-11-93
Tank Use:	M.V. FUEL
STG:	P
Content:	PRM UNLEADED
Number Of Tanks:	Not reported

F45 **U.S. GAS (3 D/W BAKERSFIELD)** **UST** **U003920381**
West **1790 ATLANTIC AVE** **N/A**
1/8-1/4 **LONG BEACH, CA**
0.174 mi.
921 ft. **Site 4 of 8 in cluster F**

Relative:
Higher

Actual:
31 ft.

LONG BEACH UST:

DATA AS OF 02/25/2014:

Name:	U.S. GAS (3 D/W BAKERSFIELD)
Address:	1790 ATLANTIC AVE
City,State,Zip:	LONG BEACH, CA
Region:	LONG BEACH
Tanks:	3T
Tank Test:	Dual Walled
Leak Test:	Not reported
Tank Status:	Not reported

G46
NNE
1/8-1/4
0.189 mi.
1000 ft.

1990 CALIFORNIA AVE
LONG BEACH, CA

Site 1 of 2 in cluster G

UST **U003919871**
N/A

Relative:
Lower

Actual:
26 ft.

LONG BEACH UST:

DATA AS OF 02/25/2014:

Name:	Not reported
Address:	1990 CALIFORNIA AVE
City,State,Zip:	LONG BEACH, CA
Region:	LONG BEACH
Tanks:	0F
Tank Test:	Not reported
Leak Test:	Not reported
Tank Status:	Not reported

F47
West
1/8-1/4
0.197 mi.
1039 ft.

1801 ATLANTIC AVE
LONG BEACH, CA

Site 5 of 8 in cluster F

UST **U003919807**
N/A

Relative:
Higher

Actual:
31 ft.

LONG BEACH UST:

DATA AS OF 02/25/2014:

Name:	Not reported
Address:	1801 ATLANTIC AVE
City,State,Zip:	LONG BEACH, CA
Region:	LONG BEACH
Tanks:	3F
Tank Test:	Not reported
Leak Test:	Not reported
Tank Status:	Not reported

G48
NNE
1/8-1/4
0.205 mi.
1084 ft.

MAYRA'S DRIVE THRU MINI MART
1990 MARTIN LUTHER KING JR AVE
LONG BEACH, CA

Site 2 of 2 in cluster G

UST **U003661032**
N/A

Relative:
Lower

Actual:
26 ft.

LONG BEACH UST:

DATA AS OF 02/25/2014:

Name:	MAYRA'S DRIVE THRU MINI MART
Address:	1990 MARTIN LUTHER KING JR AVE
City,State,Zip:	LONG BEACH, CA
Region:	LONG BEACH
Tanks:	0T
Tank Test:	Not reported
Leak Test:	Not reported
Tank Status:	Not reported

49
WNW
1/8-1/4
0.213 mi.
1126 ft.

1885 ATLANTIC AVE
LONG BEACH, CA

UST **U003919808**
N/A

Relative:
Higher

Actual:
29 ft.

LONG BEACH UST:

DATA AS OF 02/25/2014:

Name:	Not reported
Address:	1885 ATLANTIC AVE
City,State,Zip:	LONG BEACH, CA
Region:	LONG BEACH
Tanks:	0F
Tank Test:	Not reported
Leak Test:	Not reported
Tank Status:	Not reported

F50
West
1/8-1/4
0.214 mi.
1132 ft.

MACK AUTOMOTIVE DBA COAST AUTO CARE
550 E PACIFIC COAST HWY
LONG BEACH, CA 90806

RCRA NonGen / NLR **1024871040**
CAL000439684

Site 6 of 8 in cluster F

Relative:
Higher

Actual:
31 ft.

RCRA NonGen / NLR:

Date form received by agency:	2018-10-08 00:00:00.0
Facility name:	MACK AUTOMOTIVE DBA COAST AUTO CARE
Facility address:	550 E PACIFIC COAST HWY LONG BEACH, CA 90806
EPA ID:	CAL000439684
Contact:	GEORGE MACK
Contact address:	550 E PACIFIC COAST HWY LONG BEACH, CA 90806
Contact country:	Not reported
Contact telephone:	951-545-1034
Contact email:	GMACK33@YAHOO.COM
EPA Region:	09
Classification:	Non-Generator
Description:	Handler: Non-Generators do not presently generate hazardous waste

Owner/Operator Summary:

Owner/operator name:	GEORGE MACK
Owner/operator address:	550 E PACIFIC COAST HWY LONG BEACH, CA 90806
Owner/operator country:	Not reported
Owner/operator telephone:	951-545-1034
Owner/operator email:	Not reported
Owner/operator fax:	Not reported
Owner/operator extension:	Not reported
Legal status:	Other
Owner/Operator Type:	Operator
Owner/Op start date:	Not reported
Owner/Op end date:	Not reported

Owner/operator name:	GEORGE MACK (MACK AUTOMOTIVE)
Owner/operator address:	550 E PACIFIC COAST HWY LONG BEACH, CA 90806
Owner/operator country:	Not reported
Owner/operator telephone:	951-545-1034
Owner/operator email:	Not reported

MACK AUTOMOTIVE DBA COAST AUTO CARE (Continued) **1024871040**

Owner/operator fax: Not reported
Owner/operator extension: Not reported
Legal status: Other
Owner/Operator Type: Owner
Owner/Op start date: Not reported
Owner/Op end date: Not reported

Handler Activities Summary:
U.S. importer of hazardous waste: No
Mixed waste (haz. and radioactive): No
Recycler of hazardous waste: No
Transporter of hazardous waste: Yes
Treater, storer or disposer of HW: No
Underground injection activity: No
On-site burner exemption: No
Furnace exemption: No
Used oil fuel burner: No
Used oil processor: No
User oil refiner: No
Used oil fuel marketer to burner: No
Used oil Specification marketer: No
Used oil transfer facility: No
Used oil transporter: No

Violation Status: No violations found

F51
West
1/8-1/4
0.214 mi.
1132 ft.

COAST AUTO CARE
550 E PACIFIC COAST HWY
LONG BEACH, CA 90806

CERS HAZ WASTE **S113029914**
HAZNET **N/A**
CERS

Site 7 of 8 in cluster F

Relative:
Higher

Actual:
31 ft.

CERS HAZ WASTE:
Name: COAST AUTO CARE
Address: 550 E PACIFIC COAST HWY
City,State,Zip: LONG BEACH, CA 90806
Site ID: 107077
CERS ID: 10590334
CERS Description: Hazardous Waste Generator

HAZNET:
Name: WINSTON TIRE COMPANY #11
Address: 550 E PACIFIC COAST HIGHWAY
City,State,Zip: LONG BEACH, CA 908060000
Year: 2000
GEPAID: CAL000023109
Contact: ANNE GAUTHIER
Telephone: 8189721200
Mailing Name: Not reported
Mailing Address: 900 W ALAMEDA AVE
Mailing City,St,Zip: BURBANK, CA 915062802
Gen County: Los Angeles
TSD EPA ID: CAT000613893
TSD County: Los Angeles
Tons: 0.1008
CA Waste Code: 134-Aqueous solution with total organic residues less than 10 percent
Method: H01-Transfer Station
Facility County: Los Angeles

COAST AUTO CARE (Continued) **S113029914**

Name: WINSTON TIRE COMPANY #11
Address: 550 E PACIFIC COAST HIGHWAY
City,State,Zip: LONG BEACH, CA 908060000
Year: 2000
GEPAID: CAL000023109
Contact: ANNE GAUTHIER
Telephone: 8189721200
Mailing Name: Not reported
Mailing Address: 900 W ALAMEDA AVE
Mailing City,St,Zip: BURBANK, CA 915062802
Gen County: Los Angeles
TSD EPA ID: CAT080013352
TSD County: Los Angeles
Tons: 0.2084
CA Waste Code: 133-Aqueous solution with total organic residues 10 percent or more
Method: R01-Recycler
Facility County: Los Angeles

Name: WINSTON TIRE COMPANY #11
Address: 550 E PACIFIC COAST HIGHWAY
City,State,Zip: LONG BEACH, CA 908060000
Year: 1999
GEPAID: CAL000023109
Contact: ANNE GAUTHIER
Telephone: 8189721200
Mailing Name: Not reported
Mailing Address: 900 W ALAMEDA AVE
Mailing City,St,Zip: BURBANK, CA 915062802
Gen County: Los Angeles
TSD EPA ID: CAT080013352
TSD County: Los Angeles
Tons: 0.2085
CA Waste Code: 133-Aqueous solution with total organic residues 10 percent or more
Method: R01-Recycler
Facility County: Los Angeles

Name: WINSTON TIRE COMPANY #11
Address: 550 E PACIFIC COAST HIGHWAY
City,State,Zip: LONG BEACH, CA 908060000
Year: 1999
GEPAID: CAL000023109
Contact: ANNE GAUTHIER
Telephone: 8189721200
Mailing Name: Not reported
Mailing Address: 900 W ALAMEDA AVE
Mailing City,St,Zip: BURBANK, CA 915062802
Gen County: Los Angeles
TSD EPA ID: CAT080013352
TSD County: Los Angeles
Tons: 0.688
CA Waste Code: 222-Oil/water separation sludge
Method: R01-Recycler
Facility County: Los Angeles

Name: WINSTON TIRE COMPANY #11
Address: 550 E PACIFIC COAST HIGHWAY
City,State,Zip: LONG BEACH, CA 908060000

COAST AUTO CARE (Continued) **S113029914**

Year:	1998
GEPAID:	CAL000023109
Contact:	ANNE GAUTHIER
Telephone:	8189721200
Mailing Name:	Not reported
Mailing Address:	900 W ALAMEDA AVE
Mailing City,St,Zip:	BURBANK, CA 915062802
Gen County:	Los Angeles
TSD EPA ID:	CAT080013352
TSD County:	Los Angeles
Tons:	0.7921
CA Waste Code:	133-Aqueous solution with total organic residues 10 percent or more
Method:	R01-Recycler
Facility County:	Los Angeles

Click this hyperlink while viewing on your computer to access
8 additional CA_HAZNET: record(s) in the EDR Site Report.

CERS:

Name:	COAST AUTO CARE
Address:	550 E PACIFIC COAST HWY
City,State,Zip:	LONG BEACH, CA 90806
Site ID:	107077
CERS ID:	10590334
CERS Description:	Chemical Storage Facilities

Violations:

Site ID:	107077
Site Name:	Coast Auto Care
Violation Date:	03-13-2017
Citation:	HSC 6.95 25508(a)(1) - California Health and Safety Code, Chapter 6.95, Section(s) 25508(a)(1)
Violation Description:	Failure to complete and electronically submit a business plan when storing/handling a hazardous material at or above reportable quantities.
Violation Notes:	Returned to compliance on 07/12/2017.
Violation Division:	Long Beach Environmental Heath
Violation Program:	HMRRP
Violation Source:	CERS

Site ID:	107077
Site Name:	Coast Auto Care
Violation Date:	02-14-2014
Citation:	22 CCR 15 66265.51 - California Code of Regulations, Title 22, Chapter 15, Section(s) 66265.51
Violation Description:	Failure to prepare and implement a Contingency Plan to minimize human hazards or threat to the environment and to carry out the provisions of the plan whenever there is a fire, explosion, or any unplanned sudden or non-sudden release of hazardous waste or hazardous waste constituents which could threaten human health or the environment.
Violation Notes:	Returned to compliance on 07/16/2014.
Violation Division:	Long Beach Environmental Heath
Violation Program:	HW
Violation Source:	CERS

Site ID:	107077
Site Name:	Coast Auto Care

COAST AUTO CARE (Continued) **S113029914**

Violation Date:	02-16-2017
Citation:	HSC 6.5 Multiple - California Health and Safety Code, Chapter 6.5, Section(s) Multiple
Violation Description:	Hazardous Waste Generator Program - Administration/Documentation - General
Violation Notes:	Returned to compliance on 04/12/2017. Pay CUPA permit fees and post permit when received.
Violation Division:	Long Beach Environmental Heath
Violation Program:	HW
Violation Source:	CERS
Site ID:	107077
Site Name:	Coast Auto Care
Violation Date:	04-30-2018
Citation:	HSC 6.5 Multiple - California Health and Safety Code, Chapter 6.5, Section(s) Multiple
Violation Description:	Hazardous Waste Generator Program - Administration/Documentation - General
Violation Notes:	Returned to compliance on 09/04/2018. Pay application fees for BU21800541. Then pay CUPA permit fees and post permit when received.
Violation Division:	Long Beach Environmental Heath
Violation Program:	HW
Violation Source:	CERS
Site ID:	107077
Site Name:	Coast Auto Care
Violation Date:	08-22-2018
Citation:	Un-Specified
Violation Description:	Business Plan Program - Administration/Documentation - General Local Ordinance
Violation Notes:	OBSERVATION: Owner/Operator did not obtain and/or maintain a valid Fire Permit. CORRECTIVE ACTION: Obtain and maintain a valid Fire Permit.
Violation Division:	Long Beach Environmental Heath
Violation Program:	HMRRP
Violation Source:	CERS
Site ID:	107077
Site Name:	Coast Auto Care
Violation Date:	02-13-2014
Citation:	HSC 6.95 25508(d) - California Health and Safety Code, Chapter 6.95, Section(s) 25508(d)
Violation Description:	Failure to complete and/or electronically submit a business plan when storing/handling a hazardous material at or above reportable quantities.
Violation Notes:	Returned to compliance on 08/28/2014.
Violation Division:	Long Beach Environmental Heath
Violation Program:	HMRRP
Violation Source:	CERS
Site ID:	107077
Site Name:	Coast Auto Care
Violation Date:	02-16-2017
Citation:	22 CCR 15 66265.51 - California Code of Regulations, Title 22, Chapter 15, Section(s) 66265.51
Violation Description:	Failure to prepare and implement a written Contingency Plan to minimize hazards to human health or the environment from fires,

COAST AUTO CARE (Continued) **S113029914**

	explosions, or any unplanned sudden or non-sudden release of hazardous waste or hazardous waste constituents to air, soil, or surface water.
Violation Notes:	Returned to compliance on 06/12/2017. Apply on-line at the CERS website and submit a complete Hazardous Materials Business Emergency Plan. Keep copy of the approved Plan on site at all times.
Violation Division:	Long Beach Environmental Heath
Violation Program:	HW
Violation Source:	CERS
Site ID:	107077
Site Name:	Coast Auto Care
Violation Date:	02-16-2017
Citation:	22 CCR 12 66262.12 - California Code of Regulations, Title 22, Chapter 12, Section(s) 66262.12
Violation Description:	Failure to obtain an Identification Number prior to treating, storing, disposing of, transporting or offering for transportation any hazardous waste.
Violation Notes:	Returned to compliance on 04/12/2017. Complete Form 1358 and submit it to the DTSC to obtain a new CA EPA ID Number in new owner's name.
Violation Division:	Long Beach Environmental Heath
Violation Program:	HW
Violation Source:	CERS
Site ID:	107077
Site Name:	Coast Auto Care
Violation Date:	04-30-2018
Citation:	40 CFR 1 265.31 - U.S. Code of Federal Regulations, Title 40, Chapter 1, Section(s) 265.31
Violation Description:	Failure to maintain and operate the facility to minimize the possibility of a fire, explosion, or any unplanned sudden or non-sudden release of hazardous waste or hazardous waste constituents to air, soil, or surface water which could threaten human health or the environment.
Violation Notes:	Returned to compliance on 06/21/2018. Get fire extinguishers serviced and re-tagged.
Violation Division:	Long Beach Environmental Heath
Violation Program:	HW
Violation Source:	CERS
Site ID:	107077
Site Name:	Coast Auto Care
Violation Date:	02-14-2014
Citation:	22 CCR 12 66262.12 - California Code of Regulations, Title 22, Chapter 12, Section(s) 66262.12
Violation Description:	Failure to obtain and/or maintain an Active EPA ID.
Violation Notes:	Returned to compliance on 05/15/2014.
Violation Division:	Long Beach Environmental Heath
Violation Program:	HW
Violation Source:	CERS
Site ID:	107077
Site Name:	Coast Auto Care
Violation Date:	07-31-2014
Citation:	HSC 6.95 25508(d) - California Health and Safety Code, Chapter 6.95, Section(s) 25508(d)
Violation Description:	Failure to complete and/or electronically submit a business plan when storing/handling a hazardous material at or above reportable

COAST AUTO CARE (Continued) **S113029914**

	quantities.
Violation Notes:	Returned to compliance on 08/28/2014.
Violation Division:	Long Beach Environmental Heath
Violation Program:	HMRRP
Violation Source:	CERS

Site ID:	107077
Site Name:	Coast Auto Care
Violation Date:	04-30-2018
Citation:	HSC 6.11 25404(e)(4) - California Health and Safety Code, Chapter 6.11, Section(s) 25404(e)(4)
Violation Description:	Failure to report program data electronically.
Violation Notes:	Returned to compliance on 09/04/2018. Complete all three elements of a HMBP on the CERS website. Call Inspector Erdman at 562-570-2581 for help on CERS if needed.
Violation Division:	Long Beach Environmental Heath
Violation Program:	HW
Violation Source:	CERS

Site ID:	107077
Site Name:	Coast Auto Care
Violation Date:	04-30-2018
Citation:	22 CCR 12 66262.12 - California Code of Regulations, Title 22, Chapter 12, Section(s) 66262.12
Violation Description:	Failure to obtain an Identification Number prior to treating, storing, disposing of, transporting or offering for transportation any hazardous waste.
Violation Notes:	Returned to compliance on 10/15/2018. Complete and submit Form 1358 to the DTSC to obtain a CA EPA ID Number in new owner's name (George Mack).
Violation Division:	Long Beach Environmental Heath
Violation Program:	HW
Violation Source:	CERS

Site ID:	107077
Site Name:	Coast Auto Care
Violation Date:	03-13-2017
Citation:	HSC 6.95 Multiple - California Health and Safety Code, Chapter 6.95, Section(s) Multiple
Violation Description:	Business Plan Program - Administration/Documentation - General
Violation Notes:	Returned to compliance on 05/17/2017.
Violation Division:	Long Beach Environmental Heath
Violation Program:	HMRRP
Violation Source:	CERS

Site ID:	107077
Site Name:	Coast Auto Care
Violation Date:	02-14-2014
Citation:	HSC 6.11 25404.1 - California Health and Safety Code, Chapter 6.11, Section(s) 25404.1
Violation Description:	Failure to obtain and/or maintain an active hazardous waste generator permit.
Violation Notes:	Returned to compliance on 05/15/2014.
Violation Division:	Long Beach Environmental Heath
Violation Program:	HW
Violation Source:	CERS

COAST AUTO CARE (Continued) **S113029914**

Site ID:	107077
Site Name:	Coast Auto Care
Violation Date:	02-13-2014
Citation:	HSC 6.95 Multiple - California Health and Safety Code, Chapter 6.95, Section(s) Multiple
Violation Description:	Business Plan Program - Administration/Documentation - General
Violation Notes:	Returned to compliance on 02/13/2014. NO CUPA PERMIT. LBMC 8.87.040.
Violation Division:	Long Beach Environmental Heath
Violation Program:	HMRRP
Violation Source:	CERS

Evaluation:

Eval General Type:	Other/Unknown
Eval Date:	03-06-2017
Violations Found:	Yes
Eval Type:	Other, not routine, done by local agency
Eval Notes:	Not reported
Eval Division:	Long Beach Environmental Heath
Eval Program:	HMRRP
Eval Source:	CERS

Eval General Type:	Other/Unknown
Eval Date:	04-12-2017
Violations Found:	No
Eval Type:	Other, not routine, done by local agency
Eval Notes:	Re-inspection with violations of an auto repair shop seeking a new business license.
Eval Division:	Long Beach Environmental Heath
Eval Program:	HW
Eval Source:	CERS

Eval General Type:	Compliance Evaluation Inspection
Eval Date:	04-30-2018
Violations Found:	Yes
Eval Type:	Routine done by local agency
Eval Notes:	This facility, Coast Auto Care at 550 E PCH, has undergone a recent ownership change. The new owner, George mack, had applied for a new business license (BU21800541), but had not paid business license application fees which delayed the business license application approval process. I conducted a routine inspection with violations noted and asked Mr. Mack to pay his business license application fees and correct all cited violations. Re-inspection on or after 30 days.
Eval Division:	Long Beach Environmental Heath
Eval Program:	HW
Eval Source:	CERS

Eval General Type:	Other/Unknown
Eval Date:	05-15-2014
Violations Found:	No
Eval Type:	Other, not routine, done by local agency
Eval Notes:	Re-inpsection with a single violation for no HMBEP.
Eval Division:	Long Beach Environmental Heath
Eval Program:	HW
Eval Source:	CERS

Eval General Type:	Other/Unknown
Eval Date:	05-17-2017

COAST AUTO CARE (Continued) **S113029914**

Violations Found:	No
Eval Type:	Other, not routine, done by local agency
Eval Notes:	Not reported
Eval Division:	Long Beach Environmental Heath
Eval Program:	HMRRP
Eval Source:	CERS

Eval General Type:	Compliance Evaluation Inspection
Eval Date:	06-09-2015
Violations Found:	No
Eval Type:	Routine done by local agency
Eval Notes:	Routine inspection with a violation of an auto repair shop.
Eval Division:	Long Beach Environmental Heath
Eval Program:	HW
Eval Source:	CERS

Eval General Type:	Other/Unknown
Eval Date:	06-12-2017
Violations Found:	No
Eval Type:	Other, not routine, done by local agency
Eval Notes:	Re-inspection with no violations of an auto repair and tire shop. The LB Business License will be notified of the LBDHHS approval.
Eval Division:	Long Beach Environmental Heath
Eval Program:	HW
Eval Source:	CERS

Eval General Type:	Other/Unknown
Eval Date:	06-21-2018
Violations Found:	No
Eval Type:	Other, not routine, done by local agency
Eval Notes:	Re-inspection with violations of an auto repair shop needing approval of BU21800541. Permission to re-inspect granted by George Mack. Fire extinguishers are serviced and tagged, however, the following violations still need correction. #1) Pay CUPA permit fees for HC00005195 and post permit when received. #2) Submit Form 1358 to the DTSC to obtain a CA EPA ID Number in new owner's name. #3) Complete all three elements of a HMBP on the CERS website. Written guidance materials were provided a second time during the inspection. Re-inspection on or after 7/23/18.
Eval Division:	Long Beach Environmental Heath
Eval Program:	HW
Eval Source:	CERS

Eval General Type:	Other/Unknown
Eval Date:	07-12-2017
Violations Found:	No
Eval Type:	Other, not routine, done by local agency
Eval Notes:	FACILITY SUBMITTED HMBP INFORMATION TO THE CALIFORNIA ENVIRONMENTAL REPORTING SYSTEM. CERS# 10590334
Eval Division:	Long Beach Environmental Heath
Eval Program:	HMRRP
Eval Source:	CERS

Eval General Type:	Other/Unknown
Eval Date:	07-16-2014
Violations Found:	No
Eval Type:	Other, not routine, done by local agency

COAST AUTO CARE (Continued) **S113029914**

Eval Notes: Re-inspection with no violations of an auto repair shop.
Eval Division: Long Beach Environmental Heath
Eval Program: HW
Eval Source: CERS

Eval General Type: Other/Unknown
Eval Date: 07-18-2018
Violations Found: No
Eval Type: Other, not routine, done by local agency
Eval Notes: Re-inspection with repeat violations of an auto repair facility that is seeking approval of BU21800541. This facility has made no progress towards compliance. #1) All three elements of a HMBP have not been submitted on CERS ID#10590334. Submit a HMBP on CERS as soon as feasible. Call Inspector Erdman at 562-570-2581 for help on CERS. #2) No CA EPA ID Number obtained in new owner's name. Contact the DTSC and determine the status of your EPA ID application and obtain a CA EPA ID Number. #3) No 2018 CUPA permit paid or posted. Pay CUPA all permit fees for HC00005195 and post permit when received. Permission to inspect granted by James Derden.
Eval Division: Long Beach Environmental Heath
Eval Program: HW
Eval Source: CERS

Eval General Type: Compliance Evaluation Inspection
Eval Date: 07-31-2014
Violations Found: Yes
Eval Type: Routine done by local agency
Eval Notes: FOLLOWUP TO ROUTINE
Eval Division: Long Beach Environmental Heath
Eval Program: HMRRP
Eval Source: CERS

Eval General Type: Compliance Evaluation Inspection
Eval Date: 08-22-2018
Violations Found: Yes
Eval Type: Routine done by local agency
Eval Notes: Long Beach Fire Department Hazardous Materials Specialist, Brian Erdman was on site to conduct a Hazardous Materials Business Emergency Plan inspection. The purpose of the HMBEP is to assist the LBFD during an emergency response to this facility. George Mack provided consent to conduct an inspection and tour the facility. The contact information is gmack33@yahoo.com Any facility that stores Hazardous Materials / Wastes equal to or greater than 55 gallons of a liquid, 500 pounds of solid, or 200 cubic feet of a gas is required to complete an electronic HMBEP to the California Environmental Response System (CERS) at https://cers.calepa.ca.gov/ . The facility has the following Hazardous Materials Inventory stored at a reportable volume this time: - Used Oil - Drained Used oil filters - Waste Antifreeze - Antifreeze - Motor Oil Ensure that the HMBP is reviewed, updated and resubmitted annually. For any questions regarding this report, please contact [Truncated]
Eval Division: Long Beach Environmental Heath
Eval Program: HMRRP
Eval Source: CERS

Eval General Type: Compliance Evaluation Inspection
Eval Date: 02-13-2014

COAST AUTO CARE (Continued) **S113029914**

Violations Found:	Yes
Eval Type:	Routine done by local agency
Eval Notes:	Not reported
Eval Division:	Long Beach Environmental Heath
Eval Program:	HMRRP
Eval Source:	CERS

Eval General Type:	Compliance Evaluation Inspection
Eval Date:	02-14-2014
Violations Found:	Yes
Eval Type:	Routine done by local agency
Eval Notes:	Single business license inspection with violations for an auto tire and repair shop.
Eval Division:	Long Beach Environmental Heath
Eval Program:	HW
Eval Source:	CERS

Eval General Type:	Compliance Evaluation Inspection
Eval Date:	02-16-2017
Violations Found:	Yes
Eval Type:	Routine done by local agency
Eval Notes:	Routine inspection with violations of an auto repair shop seeking a new LB Business License.
Eval Division:	Long Beach Environmental Heath
Eval Program:	HW
Eval Source:	CERS

Eval General Type:	Other/Unknown
Eval Date:	09-04-2018
Violations Found:	No
Eval Type:	Other, not routine, done by local agency
Eval Notes:	Re-inspection with one outstanding violation of an auto repair shop that needs approval of BU21800541. The owner, Mr. George Mack, is having difficulty obtaining a new CA EPA ID number in his name. I believe Mr. Mack has submitted a Form 1358 to the DTSC as required months ago. To date, the DTSC has not issued his EPA ID Number. At my suggestion, Mr. Mack agreed to call the DTSC (repeatedly if needed) at their contact number 800-618-6942 to obtain his CA EPA ID number. This facility is fundamentally in compliance accept for this lone violation. CUPA permit HC00005195 has been paid and posted and a HMBP has been submitted on CERS ID#10590334 on 8/22/18. I will call Mr. Mack after 30 days determine the status of his EPA ID Number. A copy of this OIR was emailed to gmack33@yahoo.com.
Eval Division:	Long Beach Environmental Heath
Eval Program:	HW
Eval Source:	CERS

Eval General Type:	Other/Unknown
Eval Date:	10-15-2018
Violations Found:	No
Eval Type:	Other, not routine, done by local agency
Eval Notes:	Re-inspection with no violations of an auto repair shop that needs approval of BU21800541. CA EPA ID# CAL000439684 has been obtained in the new owner's name. The LB Business License will be notified of the LBDHHS approval of BU21800541.
Eval Division:	Long Beach Environmental Heath
Eval Program:	HW

COAST AUTO CARE (Continued) **S113029914**

Eval Source: CERS

Coordinates:
Site ID: 107077
Facility Name: Coast Auto Care
Env Int Type Code: HWG
Program ID: 10590334
Coord Name: Not reported
Ref Point Type Desc: Center of a facility or station.
Latitude: 33.789660
Longitude: -118.185390

Affiliation:
Affiliation Type Desc: Document Preparer
Entity Name: GEORGE MACK
Entity Title: Not reported
Affiliation Address: Not reported
Affiliation City: Not reported
Affiliation State: Not reported
Affiliation Country: Not reported
Affiliation Zip: Not reported
Affiliation Phone: Not reported

Affiliation Type Desc: Facility Mailing Address
Entity Name: Mailing Address
Entity Title: Not reported
Affiliation Address: 550 E Pacific Coast Hwy
Affiliation City: Long Beach
Affiliation State: CA
Affiliation Country: Not reported
Affiliation Zip: 90806
Affiliation Phone: Not reported

Affiliation Type Desc: Identification Signer
Entity Name: GEORGE MACK
Entity Title: Not reported
Affiliation Address: Not reported
Affiliation City: Not reported
Affiliation State: Not reported
Affiliation Country: Not reported
Affiliation Zip: Not reported
Affiliation Phone: Not reported

Affiliation Type Desc: CUPA District
Entity Name: Long Beach Environmental Heath
Entity Title: Not reported
Affiliation Address: 2525 Grand Avenue
Affiliation City: Long Beach
Affiliation State: CA
Affiliation Country: Not reported
Affiliation Zip: 90815
Affiliation Phone: (562) 570-4131

Affiliation Type Desc: Environmental Contact
Entity Name: GEORGE MACK
Entity Title: Not reported

COAST AUTO CARE (Continued) **S113029914**

Affiliation Address:	550 E Pacific Coast Hwy
Affiliation City:	Long Beach
Affiliation State:	CA
Affiliation Country:	Not reported
Affiliation Zip:	90806
Affiliation Phone:	Not reported
Affiliation Type Desc:	Legal Owner
Entity Name:	Mack Automotive Inc.
Entity Title:	Not reported
Affiliation Address:	550 E Pacific Coast Hwy
Affiliation City:	Long Beach
Affiliation State:	CA
Affiliation Country:	United States
Affiliation Zip:	90806
Affiliation Phone:	(562) 591-2020
Affiliation Type Desc:	Parent Corporation
Entity Name:	Coast Auto Care
Entity Title:	Not reported
Affiliation Address:	Not reported
Affiliation City:	Not reported
Affiliation State:	Not reported
Affiliation Country:	Not reported
Affiliation Zip:	Not reported
Affiliation Phone:	Not reported

F52 **COAST AUTO CARE AND TIRES** **RCRA NonGen / NLR** **1024843342**
West **550 E PACIFIC COAST HWY** **CAL000394635**
1/8-1/4 **LONG BEACH, CA 90806**
0.214 mi.
1132 ft. **Site 8 of 8 in cluster F**

Relative:
Higher

Actual:
31 ft.

RCRA NonGen / NLR:

Date form received by agency:	2014-03-04 00:00:00.0
Facility name:	COAST AUTO CARE AND TIRES
Facility address:	550 E PACIFIC COAST HWY LONG BEACH, CA 90806-5518
EPA ID:	CAL000394635
Contact:	JAMES DEARDEN
Contact address:	550 E PACIFIC COAST HWY LONG BEACH, CA 90806
Contact country:	Not reported
Contact telephone:	562-591-2020
Contact email:	COASTAUTOCARE@GMAIL.COM
EPA Region:	09
Classification:	Non-Generator
Description:	Handler: Non-Generators do not presently generate hazardous waste

Owner/Operator Summary:

Owner/operator name:	JAMES DEARDEN
Owner/operator address:	550 E PACIFIC COAST HWY LONG BEACH, CA 90806
Owner/operator country:	Not reported
Owner/operator telephone:	562-591-2020
Owner/operator email:	Not reported

COAST AUTO CARE AND TIRES (Continued) **1024843342**

Owner/operator fax:	Not reported
Owner/operator extension:	Not reported
Legal status:	Other
Owner/Operator Type:	Operator
Owner/Op start date:	Not reported
Owner/Op end date:	Not reported

Owner/operator name:	MANUEL CAMPOS
Owner/operator address:	550 E PACIFIC COAST HWY LONG BEACH, CA 90806
Owner/operator country:	Not reported
Owner/operator telephone:	562-881-7623
Owner/operator email:	Not reported
Owner/operator fax:	Not reported
Owner/operator extension:	Not reported
Legal status:	Other
Owner/Operator Type:	Owner
Owner/Op start date:	Not reported
Owner/Op end date:	Not reported

Handler Activities Summary:

U.S. importer of hazardous waste:	No
Mixed waste (haz. and radioactive):	No
Recycler of hazardous waste:	No
Transporter of hazardous waste:	Yes
Treater, storer or disposer of HW:	No
Underground injection activity:	No
On-site burner exemption:	No
Furnace exemption:	No
Used oil fuel burner:	No
Used oil processor:	No
User oil refiner:	No
Used oil fuel marketer to burner:	No
Used oil Specification marketer:	No
Used oil transfer facility:	No
Used oil transporter:	No

Violation Status: No violations found

H53 **UST** **U003920199**
East **1159 E PACIFIC COAST HWY** **N/A**
1/8-1/4 **LONG BEACH, CA**
0.221 mi.
1169 ft. **Site 1 of 3 in cluster H**

Relative:
Lower

Actual:
25 ft.

LONG BEACH UST:

DATA AS OF 02/25/2014:

Name:	Not reported
Address:	1159 E PACIFIC COAST HWY
City,State,Zip:	LONG BEACH, CA
Region:	LONG BEACH
Tanks:	0F
Tank Test:	Not reported
Leak Test:	Not reported
Tank Status:	Not reported

H54 East 1/8-1/4 0.231 mi. 1221 ft. | **HITECH AUTO COLLISION & REPAIR**
1163 E PACIFIC COAST WHY
LONG BEACH, CA 90806 | **CERS HAZ WASTE** | **S123512904**
CERS | **N/A**

Site 2 of 3 in cluster H

Relative: Lower

Actual: 24 ft.

CERS HAZ WASTE:

Name:	HITECH AUTO COLLISION & REPAIR
Address:	1163 E PACIFIC COAST WHY
City,State,Zip:	LONG BEACH, CA 90806
Site ID:	362021
CERS ID:	10653400
CERS Description:	Hazardous Waste Generator

CERS:

Name:	HITECH AUTO COLLISION & REPAIR
Address:	1163 E PACIFIC COAST WHY
City,State,Zip:	LONG BEACH, CA 90806
Site ID:	362021
CERS ID:	10653400
CERS Description:	Chemical Storage Facilities

Violations:

Site ID:	362021
Site Name:	Hitech auto collision & repair
Violation Date:	11-25-2015
Citation:	22 CCR 12 66262.12 - California Code of Regulations, Title 22, Chapter 12, Section(s) 66262.12
Violation Description:	Failure to obtain and/or maintain an Active EPA ID.
Violation Notes:	Returned to compliance on 03/21/2016. Complete Form 1358 and fax to the DTSC at 916-324-6799
Violation Division:	Long Beach Environmental Heath
Violation Program:	HW
Violation Source:	CERS

Site ID:	362021
Site Name:	Hitech auto collision & repair
Violation Date:	12-15-2015
Citation:	HSC 6.95 25507 - California Health and Safety Code, Chapter 6.95, Section(s) 25507
Violation Description:	Failure to adequately establish and implement a business plan when storing/handling a hazardous material at or above reportable quantities.
Violation Notes:	Returned to compliance on 04/07/2016.
Violation Division:	Long Beach Environmental Heath
Violation Program:	HMRRP
Violation Source:	CERS

Site ID:	362021
Site Name:	Hitech auto collision & repair
Violation Date:	12-15-2015
Citation:	HSC 6.95 Multiple - California Health and Safety Code, Chapter 6.95, Section(s) Multiple
Violation Description:	Business Plan Program - Administration/Documentation - General
Violation Notes:	Returned to compliance on 03/07/2016. OBTAIN CUPA PERMIT FOR THIS SITE.
Violation Division:	Long Beach Environmental Heath
Violation Program:	HMRRP
Violation Source:	CERS

HITECH AUTO COLLISION & REPAIR (Continued) **S123512904**

Site ID:	362021
Site Name:	Hitech auto collision & repair
Violation Date:	11-25-2015
Citation:	22 CCR 15 66265.51 - California Code of Regulations, Title 22, Chapter 15, Section(s) 66265.51
Violation Description:	Failure to prepare and implement a Contingency Plan to minimize human hazards or threat to the environment and to carry out the provisions of the plan whenever there is a fire, explosion, or any unplanned sudden or non-sudden release of hazardous waste or hazardous waste constituents which could threaten human health or the environment.
Violation Notes:	Returned to compliance on 03/21/2016. Apply on-line at the CERS website and submit a Hazardous Materials Business Emergency Plan to the LBFD. Keep copy of Plan on-site at all times.
Violation Division:	Long Beach Environmental Heath
Violation Program:	HW
Violation Source:	CERS

Site ID:	362021
Site Name:	Hitech auto collision & repair
Violation Date:	11-25-2015
Citation:	HSC 6.11 25404.1 - California Health and Safety Code, Chapter 6.11, Section(s) 25404.1
Violation Description:	Failure to obtain and/or maintain an active hazardous waste generator permit.
Violation Notes:	Returned to compliance on 03/21/2016. Pay CUPA permit fees and post permit when received.
Violation Division:	Long Beach Environmental Heath
Violation Program:	HW
Violation Source:	CERS

Evaluation:

Eval General Type:	Compliance Evaluation Inspection
Eval Date:	01-02-2018
Violations Found:	No
Eval Type:	Routine done by local agency
Eval Notes:	Routine inspection with no violations of an auto body and repair shop. Mr. Michail was reminded that his Hazardous MAterials Business Plan is overdue for annual re-certification on CERS.
Eval Division:	Long Beach Environmental Heath
Eval Program:	HW
Eval Source:	CERS

Eval General Type:	Other/Unknown
Eval Date:	01-25-2016
Violations Found:	No
Eval Type:	Other, not routine, done by local agency
Eval Notes:	REINSPECTION FOLLOWING 12/15/2015 ROUTINE. TWO PREVIOUS VIOLATIONS ARE OUTSTANDING. ONE VIOLATION CORRECTED 3/7/2016 AND ONE VIOLATION CORRECTED 4/7/2016.
Eval Division:	Long Beach Environmental Heath
Eval Program:	HMRRP
Eval Source:	CERS

Eval General Type:	Other/Unknown
Eval Date:	03-07-2016
Violations Found:	No
Eval Type:	Other, not routine, done by local agency

HITECH AUTO COLLISION & REPAIR (Continued) **S123512904**

Eval Notes:	2ND REINSPECTION FOLLOWING 12/15/2015 ROUTINE. ONE PREVIOUS VIOLATION IS OUTSTANDING. VIOLATION CORRECTED 4/7/2016.
Eval Division:	Long Beach Environmental Heath
Eval Program:	HMRRP
Eval Source:	CERS
Eval General Type:	Other/Unknown
Eval Date:	03-21-2016
Violations Found:	No
Eval Type:	Other, not routine, done by local agency
Eval Notes:	Re-inspection with no violations of an auto repair facility seeking a new business license. The LB Business License will be notified of the LBDHHS approval.
Eval Division:	Long Beach Environmental Heath
Eval Program:	HW
Eval Source:	CERS
Eval General Type:	Compliance Evaluation Inspection
Eval Date:	11-25-2015
Violations Found:	Yes
Eval Type:	Routine done by local agency
Eval Notes:	Single business license inspection of an auto body and repair shop seeking a new business license.
Eval Division:	Long Beach Environmental Heath
Eval Program:	HW
Eval Source:	CERS
Eval General Type:	Compliance Evaluation Inspection
Eval Date:	12-15-2015
Violations Found:	Yes
Eval Type:	Routine done by local agency
Eval Notes:	Not reported
Eval Division:	Long Beach Environmental Heath
Eval Program:	HMRRP
Eval Source:	CERS

Affiliation:

Affiliation Type Desc:	Identification Signer
Entity Name:	rami michail
Entity Title:	ceo
Affiliation Address:	Not reported
Affiliation City:	Not reported
Affiliation State:	Not reported
Affiliation Country:	Not reported
Affiliation Zip:	Not reported
Affiliation Phone:	Not reported
Affiliation Type Desc:	Document Preparer
Entity Name:	rami michail
Entity Title:	Not reported
Affiliation Address:	Not reported
Affiliation City:	Not reported
Affiliation State:	Not reported
Affiliation Country:	Not reported
Affiliation Zip:	Not reported
Affiliation Phone:	Not reported

HITECH AUTO COLLISION & REPAIR (Continued) **S123512904**

Affiliation Type Desc:	Environmental Contact
Entity Name:	magdy michail
Entity Title:	Not reported
Affiliation Address:	1163 E Pacific Coast Why
Affiliation City:	Long Beach
Affiliation State:	CA
Affiliation Country:	Not reported
Affiliation Zip:	90806
Affiliation Phone:	Not reported

Affiliation Type Desc:	Facility Mailing Address
Entity Name:	Mailing Address
Entity Title:	Not reported
Affiliation Address:	1163 E Pacific Coast Why
Affiliation City:	Long Beach
Affiliation State:	CA
Affiliation Country:	Not reported
Affiliation Zip:	90806
Affiliation Phone:	Not reported

Affiliation Type Desc:	Legal Owner
Entity Name:	rami michail
Entity Title:	Not reported
Affiliation Address:	1163 E Pacific Coast Why
Affiliation City:	Long Beach
Affiliation State:	CA
Affiliation Country:	United States
Affiliation Zip:	90806
Affiliation Phone:	(562) 218-0681

Affiliation Type Desc:	Operator
Entity Name:	magdy michail
Entity Title:	Not reported
Affiliation Address:	Not reported
Affiliation City:	Not reported
Affiliation State:	Not reported
Affiliation Country:	Not reported
Affiliation Zip:	Not reported
Affiliation Phone:	(562) 218-0681

Affiliation Type Desc:	Parent Corporation
Entity Name:	Hitech auto collision & repair
Entity Title:	Not reported
Affiliation Address:	Not reported
Affiliation City:	Not reported
Affiliation State:	Not reported
Affiliation Country:	Not reported
Affiliation Zip:	Not reported
Affiliation Phone:	Not reported

Affiliation Type Desc:	CUPA District
Entity Name:	Long Beach Environmental Heath
Entity Title:	Not reported
Affiliation Address:	2525 Grand Avenue
Affiliation City:	Long Beach
Affiliation State:	CA
Affiliation Country:	Not reported

HITECH AUTO COLLISION & REPAIR (Continued) **S123512904**

Affiliation Zip:	90815
Affiliation Phone:	(562) 570-4131
Affiliation Type Desc:	Property Owner
Entity Name:	magdy michail
Entity Title:	Not reported
Affiliation Address:	1163 E Pacific Coast Why
Affiliation City:	Long Beach
Affiliation State:	CA
Affiliation Country:	United States
Affiliation Zip:	90806
Affiliation Phone:	(562) 547-5550

H55 **PLATINUM COLLISION EXPERTS** **CERS HAZ WASTE** **S123538134**
East **1173 E PACIFIC COAST HWY** **N/A**
1/8-1/4 **LONG BEACH, CA 90806**
0.250 mi.
1318 ft. **Site 3 of 3 in cluster H**

Relative:
Lower
Actual:
24 ft.

CERS HAZ WASTE:

Name:	PLATINUM COLLISION EXPERTS
Address:	1173 E PACIFIC COAST HWY
City,State,Zip:	LONG BEACH, CA 90806
Site ID:	513600
CERS ID:	10780138
CERS Description:	Hazardous Waste Generator

Violations:

Site ID:	513600
Site Name:	Platinum Collision Experts
Violation Date:	10-09-2018
Citation:	HSC 6.11 25404(e)(4) - California Health and Safety Code, Chapter 6.11, Section(s) 25404(e)(4)
Violation Description:	Failure to report program data electronically.
Violation Notes:	Returned to compliance on 01/08/2019. This facility needs to submit a Hazardous Materials Business Plan on the CERS website. Call LBFD Inspector Erdman at 562-570-2581 for help on CERS if needed. Written guidance provided during the inspection.
Violation Division:	Long Beach Environmental Heath
Violation Program:	HW
Violation Source:	CERS
Site ID:	513600
Site Name:	Platinum Collision Experts
Violation Date:	01-17-2017
Citation:	22 CCR 12 66262.12 - California Code of Regulations, Title 22, Chapter 12, Section(s) 66262.12
Violation Description:	Failure to obtain an Identification Number prior to treating, storing, disposing of, transporting or offering for transportation any hazardous waste.
Violation Notes:	Returned to compliance on 03/21/2017. Fax Form 1358 to the DTSC and obtain a new CA EPA ID number in new owner's name.
Violation Division:	Long Beach Environmental Heath
Violation Program:	HW
Violation Source:	CERS
Site ID:	513600

PLATINUM COLLISION EXPERTS (Continued) **S123538134**

Site Name:	Platinum Collision Experts
Violation Date:	01-17-2017
Citation:	HSC 6.5 Multiple - California Health and Safety Code, Chapter 6.5, Section(s) Multiple
Violation Description:	Hazardous Waste Generator Program - Administration/Documentation - General
Violation Notes:	Returned to compliance on 05/08/2017. Pay CUPA permit fees and post permit when received.
Violation Division:	Long Beach Environmental Heath
Violation Program:	HW
Violation Source:	CERS
Site ID:	513600
Site Name:	Platinum Collision Experts
Violation Date:	01-17-2017
Citation:	22 CCR 15 66265.51 - California Code of Regulations, Title 22, Chapter 15, Section(s) 66265.51
Violation Description:	Failure to prepare and implement a written Contingency Plan to minimize hazards to human health or the environment from fires, explosions, or any unplanned sudden or non-sudden release of hazardous waste or hazardous waste constituents to air, soil, or surface water.
Violation Notes:	Returned to compliance on 05/08/2017. Apply on-line at the CERS website and submit a Hazardous Material Business Emergency Plan to the LBFD. Keep copy of Plan on site at all times.
Violation Division:	Long Beach Environmental Heath
Violation Program:	HW
Violation Source:	CERS
Site ID:	513600
Site Name:	Platinum Collision Experts
Violation Date:	01-17-2017
Citation:	40 CFR 1 265.31 - U.S. Code of Federal Regulations, Title 40, Chapter 1, Section(s) 265.31
Violation Description:	Failure to maintain and operate the facility to minimize the possibility of a fire, explosion, or any unplanned sudden or non-sudden release of hazardous waste or hazardous waste constituents to air, soil, or surface water which could threaten human health or the environment.
Violation Notes:	Returned to compliance on 03/21/2017. Get fire extinguisher re-tagged and serviced.
Violation Division:	Long Beach Environmental Heath
Violation Program:	HW
Violation Source:	CERS
Site ID:	513600
Site Name:	Platinum Collision Experts
Violation Date:	10-09-2018
Citation:	HSC 6.5 25123.3(h)(1) - California Health and Safety Code, Chapter 6.5, Section(s) 25123.3(h)(1)
Violation Description:	Failure to send hazardous waste offsite for treatment, storage, or disposal within 180 days (or 270 days if waste is transported over 200 miles) for a generator who generates less than 1000 kilogram per month if all of the following conditions are met: (1) The quantity of hazardous waste accumulated onsite never exceeds 6,000 kilograms. (2) The generator complies with the requirements of 40 Code of Federal Regulations section 262.34(d), (e) and (f). (3) The generator does not hold acutely hazardous waste or extremely hazardous waste in an amount

PLATINUM COLLISION EXPERTS (Continued) **S123538134**

	greater than one kilogram for more than 90 days.
Violation Notes:	Returned to compliance on 12/07/2018. It appears that two 30 gallon containers of paint related waste has exceeded their 180 day accumulation storage time limit. Dispose of this hazardous waste and retain documentation for re-inspection on or after 30 days.
Violation Division:	Long Beach Environmental Heath
Violation Program:	HW
Violation Source:	CERS

Evaluation:

Eval General Type:	Compliance Evaluation Inspection
Eval Date:	01-07-2019
Violations Found:	No
Eval Type:	Routine done by local agency
Eval Notes:	On site to conduct a Hazardous Materials Business Plan Inspection. Met with the Onwer Mr. Giovanni Jimenez. The Facility has a 30 gallon drum of waste paint, a 30 gallon drum of waste waterborne paint with various cans of paints and a few 5 gallon cans of acetone. No Hazardous Materials or Wastes were observed being stored at the facility at a reportable volume. The Business is required to create an account in CERS. The Business Activities and Business Owner / Operator form was completed in CERS during this inspection. The business is required to complete a full HMBP in California Environmental Response System (CERS) at https://cers.calepa.ca.gov/ if the facility begins to store Hazardous Materials at or above a reportable volume for 30 days or more. The reportable volume for Hazardous Wastes / Materials or mixture is equal to or greater than 55 gallons of a liquid, 500 pounds of solid, or 200 cubic feet of a gas. Please contact me if you have any [Truncated]
Eval Division:	Long Beach Environmental Heath
Eval Program:	HMRRP
Eval Source:	CERS

Eval General Type:	Other/Unknown
Eval Date:	01-08-2019
Violations Found:	No
Eval Type:	Other, not routine, done by local agency
Eval Notes:	Re-inspection with no violations of an auto body and paint shop. A submittal was made on CERS ID #10780138 on 1/7/19 to correct this violation. A copy of this OIR was made to platinumcollisionexperts@yahoo.com.
Eval Division:	Long Beach Environmental Heath
Eval Program:	HW
Eval Source:	CERS

Eval General Type:	Compliance Evaluation Inspection
Eval Date:	01-17-2017
Violations Found:	Yes
Eval Type:	Routine done by local agency
Eval Notes:	Single business license inspection with violations of an auto body and paint shop seeking a new business license.
Eval Division:	Long Beach Environmental Heath
Eval Program:	HW
Eval Source:	CERS

Eval General Type:	Compliance Evaluation Inspection
Eval Date:	03-21-2017

PLATINUM COLLISION EXPERTS (Continued) **S123538134**

Violations Found:	No
Eval Type:	Routine done by local agency
Eval Notes:	Re-inspection to confirm correction of previous violations. This facility needs to pay their CUPA permit fees and complete a HMBEP.
Eval Division:	Long Beach Environmental Heath
Eval Program:	HW
Eval Source:	CERS

Eval General Type:	Other/Unknown
Eval Date:	05-08-2017
Violations Found:	No
Eval Type:	Other, not routine, done by local agency
Eval Notes:	Re-inspection with no violations of an auto body and paint shop seeking a new LB Business License. The LB Business License will be notified of the LBDHHS approval.
Eval Division:	Long Beach Environmental Heath
Eval Program:	HW
Eval Source:	CERS

Eval General Type:	Compliance Evaluation Inspection
Eval Date:	10-09-2018
Violations Found:	Yes
Eval Type:	Routine done by local agency
Eval Notes:	Routine inspection with violations of an auto body and paint shop. Dispose of two containers of paint related waste and submit a Hazardous MAterials Business Plan on the CERS website. Call Inspector Erdman at 562-570-2581 for help on CERS if needed. A copy of this OIR was emailed to platinumcollisionexperts@yahoo.com.
Eval Division:	Long Beach Environmental Heath
Eval Program:	HW
Eval Source:	CERS

Eval General Type:	Other/Unknown
Eval Date:	12-07-2018
Violations Found:	No
Eval Type:	Other, not routine, done by local agency
Eval Notes:	Re-inspection with a CERS violation of an auto body and repair shop. Paint related waste was disposed of and documentation available for re-inspection. A Hazardous Materials Business Plan has not been submitted on the CERS website. Call Inspector Erdman at 562-570-2581 for help on CERS if needed. Re-inspection on or after 1/7/19. A copy of this OIR was emailed to platinumcollisionexperts@yahoo.com.
Eval Division:	Long Beach Environmental Heath
Eval Program:	HW
Eval Source:	CERS

Coordinates:

Site ID:	513600
Facility Name:	Platinum Collision Experts
Env Int Type Code:	HWG
Program ID:	10780138
Coord Name:	Not reported
Ref Point Type Desc:	Center of a facility or station.
Latitude:	33.789910
Longitude:	-118.176860

PLATINUM COLLISION EXPERTS (Continued) **S123538134**

Affiliation:

Affiliation Type Desc:	Parent Corporation
Entity Name:	Platinum Collision Experts
Entity Title:	Not reported
Affiliation Address:	Not reported
Affiliation City:	Not reported
Affiliation State:	Not reported
Affiliation Country:	Not reported
Affiliation Zip:	Not reported
Affiliation Phone:	Not reported

Affiliation Type Desc:	CUPA District
Entity Name:	Long Beach Environmental Heath
Entity Title:	Not reported
Affiliation Address:	2525 Grand Avenue
Affiliation City:	Long Beach
Affiliation State:	CA
Affiliation Country:	Not reported
Affiliation Zip:	90815
Affiliation Phone:	(562) 570-4131

Affiliation Type Desc:	Facility Mailing Address
Entity Name:	Mailing Address
Entity Title:	Not reported
Affiliation Address:	1173 E Pacific Coast Hwy
Affiliation City:	Long Beach
Affiliation State:	CA
Affiliation Country:	Not reported
Affiliation Zip:	90806
Affiliation Phone:	Not reported

Affiliation Type Desc:	Operator
Entity Name:	Giovanni Jimenez
Entity Title:	Not reported
Affiliation Address:	Not reported
Affiliation City:	Not reported
Affiliation State:	Not reported
Affiliation Country:	Not reported
Affiliation Zip:	Not reported
Affiliation Phone:	(562) 552-6929

Affiliation Type Desc:	Environmental Contact
Entity Name:	Giovanni Jimenez
Entity Title:	Not reported
Affiliation Address:	1173 E Pacific Coast Hwy
Affiliation City:	Long Beach
Affiliation State:	CA
Affiliation Country:	Not reported
Affiliation Zip:	90806
Affiliation Phone:	Not reported

Affiliation Type Desc:	Legal Owner
Entity Name:	Giovanni Jimenez
Entity Title:	Not reported
Affiliation Address:	1173 E Pacific Coast Hwy
Affiliation City:	Long Beach
Affiliation State:	CA

PLATINUM COLLISION EXPERTS (Continued) **S123538134**

Affiliation Country:	United States
Affiliation Zip:	90806
Affiliation Phone:	(562) 552-6929
Affiliation Type Desc:	Document Preparer
Entity Name:	Giovanni Jimenez
Entity Title:	Not reported
Affiliation Address:	Not reported
Affiliation City:	Not reported
Affiliation State:	Not reported
Affiliation Country:	Not reported
Affiliation Zip:	Not reported
Affiliation Phone:	Not reported
Affiliation Type Desc:	Identification Signer
Entity Name:	Giovanni Jimenez
Entity Title:	Owner
Affiliation Address:	Not reported
Affiliation City:	Not reported
Affiliation State:	Not reported
Affiliation Country:	Not reported
Affiliation Zip:	Not reported
Affiliation Phone:	Not reported

56
SW
1/4-1/2
0.272 mi.
1437 ft.

Relative:
Higher

Actual:
34 ft.

POLYTECHNIC HIGH SCHOOL - ADA UPGRADES **ENVIROSTOR** **S113005813**
1600 ATLANTIC AVENUE **SCH** **N/A**
LONG BEACH, CA 90813 **CERS HAZ WASTE**
HAZNET
NPDES
CIWQS
CERS

ENVIROSTOR:

Name:	LONG BEACH POLYTECHNIC HIGH SCHOOL AUDITORIUM
Address:	1600 ATLANTIC AVENUE
City,State,Zip:	LONG BEACH, CA 90813
Facility ID:	60001962
Status:	No Further Action
Status Date:	11/19/2014
Site Code:	404893
Site Type:	School Investigation
Site Type Detailed:	School
Acres:	1.5
NPL:	NO
Regulatory Agencies:	SMBRP
Lead Agency:	SMBRP
Program Manager:	Johnson Abraham
Supervisor:	Shahir Haddad
Division Branch:	Southern California Schools & Brownfields Outreach
Assembly:	70
Senate:	33
Special Program:	Not reported
Restricted Use:	NO
Site Mgmt Req:	NONE SPECIFIED
Funding:	School District
Latitude:	33.78703
Longitude:	-118.1845

POLYTECHNIC HIGH SCHOOL - ADA UPGRADES (Continued) **S113005813**

APN: 7268-007-905
Past Use: UNKNOWN
Potential COC: Lead, Organic (tetraethyl lead Polychlorinated biphenyls (PCBs, see IRIS
Confirmed COC: Polychlorinated biphenyls (PCBs, see IRIS Lead, Organic (tetraethyl lead
Potential Description: SOIL
Alias Name: 7268-007-905
Alias Type: APN
Alias Name: 404893
Alias Type: Project Code (Site Code)
Alias Name: 60001962
Alias Type: Envirostor ID Number

Completed Info:

Completed Area Name: PROJECT WIDE
Completed Sub Area Name: Not reported
Completed Document Type: Preliminary Endangerment Assessment Report
Completed Date: 03/18/2014
Comments: DTSC completed PEA and determined that Further Action is required at the Site.

Completed Area Name: PROJECT WIDE
Completed Sub Area Name: Not reported
Completed Document Type: Supplemental Site Investigation Tech Memo
Completed Date: 05/27/2014
Comments: Not reported

Completed Area Name: PROJECT WIDE
Completed Sub Area Name: Not reported
Completed Document Type: Supplemental Site Investigation Report
Completed Date: 11/19/2014
Comments: Not reported

Completed Area Name: PROJECT WIDE
Completed Sub Area Name: Not reported
Completed Document Type: School Cleanup Agreement
Completed Date: 03/03/2014
Comments: Fully executed SCA sent (FedEx) to District.

Completed Area Name: PROJECT WIDE
Completed Sub Area Name: Not reported
Completed Document Type: Amendment - Order/Agreement
Completed Date: 09/26/2014
Comments: Not reported

Completed Area Name: PROJECT WIDE
Completed Sub Area Name: Not reported
Completed Document Type: Cost Recovery Closeout Memo
Completed Date: 07/12/2017
Comments: Closeout Form 1554 submitted on 6/29/17 and processed by CRBU on 7/12/17; closeout complete.

Future Area Name: Not reported
Future Sub Area Name: Not reported
Future Document Type: Not reported
Future Due Date: Not reported
Schedule Area Name: Not reported

POLYTECHNIC HIGH SCHOOL - ADA UPGRADES (Continued) **S113005813**

Schedule Sub Area Name:	Not reported
Schedule Document Type:	Not reported
Schedule Due Date:	Not reported
Schedule Revised Date:	Not reported

SCH:

Name:	LONG BEACH POLYTECHNIC HIGH SCHOOL AUDITORIUM
Address:	1600 ATLANTIC AVENUE
City,State,Zip:	LONG BEACH, CA 90813
Facility ID:	60001962
Site Type:	School Investigation
Site Type Detail:	School
Site Mgmt. Req.:	NONE SPECIFIED
Acres:	1.5
National Priorities List:	NO
Cleanup Oversight Agencies:	SMBRP
Lead Agency:	SMBRP
Lead Agency Description:	DTSC - Site Cleanup Program
Project Manager:	Johnson Abraham
Supervisor:	Shahir Haddad
Division Branch:	Southern California Schools & Brownfields Outreach
Site Code:	404893
Assembly:	70
Senate:	33
Special Program Status:	Not reported
Status:	No Further Action
Status Date:	11/19/2014
Restricted Use:	NO
Funding:	School District
Latitude:	33.78703
Longitude:	-118.1845
APN:	7268-007-905
Past Use:	UNKNOWN
Potential COC:	Lead, Organic (tetraethyl lead, Polychlorinated biphenyls (PCBs, see IRIS
Confirmed COC:	Polychlorinated biphenyls (PCBs, see IRIS, Lead, Organic (tetraethyl lead
Potential Description:	SOIL
Alias Name:	7268-007-905
Alias Type:	APN
Alias Name:	404893
Alias Type:	Project Code (Site Code)
Alias Name:	60001962
Alias Type:	Envirostor ID Number

Completed Info:

Completed Area Name:	PROJECT WIDE
Completed Sub Area Name:	Not reported
Completed Document Type:	Preliminary Endangerment Assessment Report
Completed Date:	03/18/2014
Comments:	DTSC completed PEA and determined that Further Action is required at the Site.

Completed Area Name:	PROJECT WIDE
Completed Sub Area Name:	Not reported
Completed Document Type:	Supplemental Site Investigation Tech Memo

POLYTECHNIC HIGH SCHOOL - ADA UPGRADES (Continued) **S113005813**

Completed Date: 05/27/2014
Comments: Not reported

Completed Area Name: PROJECT WIDE
Completed Sub Area Name: Not reported
Completed Document Type: Supplemental Site Investigation Report
Completed Date: 11/19/2014
Comments: Not reported

Completed Area Name: PROJECT WIDE
Completed Sub Area Name: Not reported
Completed Document Type: School Cleanup Agreement
Completed Date: 03/03/2014
Comments: Fully executed SCA sent (FedEx) to District.

Completed Area Name: PROJECT WIDE
Completed Sub Area Name: Not reported
Completed Document Type: Amendment - Order/Agreement
Completed Date: 09/26/2014
Comments: Not reported

Completed Area Name: PROJECT WIDE
Completed Sub Area Name: Not reported
Completed Document Type: Cost Recovery Closeout Memo
Completed Date: 07/12/2017
Comments: Closeout Form 1554 submitted on 6/29/17 and processed by CRBU on 7/12/17; closeout complete.

Future Area Name: Not reported
Future Sub Area Name: Not reported
Future Document Type: Not reported
Future Due Date: Not reported
Schedule Area Name: Not reported
Schedule Sub Area Name: Not reported
Schedule Document Type: Not reported
Schedule Due Date: Not reported
Schedule Revised Date: Not reported

CERS HAZ WASTE:
Name: POLYTECHNIC HIGH SCHOOL
Address: 1600 ATLANTIC AVE
City,State,Zip: LONG BEACH, CA 90813
Site ID: 382428
CERS ID: 10705750
CERS Description: Hazardous Waste Generator

HAZNET:
Name: LBUSD-POLYTECHNIC HIGH SCHOOL
Address: 1600 ATLANTIC AVENUE
City,State,Zip: LONG BEACH, CA 908060000
Year: 2017
GEPAID: CAD981420326
Contact: STEVEN RICHARDS
Telephone: 5629977517
Mailing Name: Not reported
Mailing Address: 2425 WEBSTER AVE

POLYTECHNIC HIGH SCHOOL - ADA UPGRADES (Continued) **S113005813**

Mailing City,St,Zip: LONG BEACH, CA 908100000
Gen County: Los Angeles
TSD EPA ID: NED981723513
TSD County: 99
Tons: 0.08
CA Waste Code: 212-Oxygenated solvents (acetone, butanol, ethyl acetate, etc.)
Method: H040-Incineration--Thermal Destruction Other Than Use As A Fuel
Facility County: Los Angeles

Name: LBUSD-POLYTECHNIC HIGH SCHOOL
Address: 1600 ATLANTIC AVENUE
City,State,Zip: LONG BEACH, CA 908060000
Year: 2017
GEPAID: CAD981420326
Contact: STEVEN RICHARDS
Telephone: 5629977517
Mailing Name: Not reported
Mailing Address: 2425 WEBSTER AVE
Mailing City,St,Zip: LONG BEACH, CA 908100000
Gen County: Los Angeles
TSD EPA ID: CAD044429835
TSD County: Los Angeles
Tons: 0.475
CA Waste Code: 221-Waste oil and mixed oil
Method: H141-Storage, Bulking, And/Or Transfer Off Site--No Treatment/Reovery (H010-H129) Or (H131-H135)
Facility County: Los Angeles

Name: LBUSD-POLYTECHNIC HIGH SCHOOL
Address: 1600 ATLANTIC AVENUE
City,State,Zip: LONG BEACH, CA 908060000
Year: 2017
GEPAID: CAD981420326
Contact: STEVEN RICHARDS
Telephone: 5629977517
Mailing Name: Not reported
Mailing Address: 2425 WEBSTER AVE
Mailing City,St,Zip: LONG BEACH, CA 908100000
Gen County: Los Angeles
TSD EPA ID: CAD028409019
TSD County: Los Angeles
Tons: 0.06
CA Waste Code: 551-Laboratory waste chemicals
Method: H141-Storage, Bulking, And/Or Transfer Off Site--No Treatment/Reovery (H010-H129) Or (H131-H135)
Facility County: Los Angeles

Name: LBUSD-POLYTECHNIC HIGH SCHOOL
Address: 1600 ATLANTIC AVENUE
City,State,Zip: LONG BEACH, CA 908060000
Year: 2016
GEPAID: CAD981420326
Contact: STEVEN RICHARDS
Telephone: 5629977517
Mailing Name: Not reported
Mailing Address: 2425 WEBSTER AVE
Mailing City,St,Zip: LONG BEACH, CA 908100000

POLYTECHNIC HIGH SCHOOL - ADA UPGRADES (Continued) **S113005813**

Gen County:	Los Angeles
TSD EPA ID:	CAD028409019
TSD County:	Los Angeles
Tons:	0.085
CA Waste Code:	352-Other organic solids
Method:	H141-Storage, Bulking, And/Or Transfer Off Site--No Treatment/Reovery (H010-H129) Or (H131-H135)
Facility County:	Los Angeles

Name:	LBUSD-POLYTECHNIC HIGH SCHOOL
Address:	1600 ATLANTIC AVENUE
City,State,Zip:	LONG BEACH, CA 908060000
Year:	2016
GEPAID:	CAD981420326
Contact:	STEVEN RICHARDS
Telephone:	5629977517
Mailing Name:	Not reported
Mailing Address:	2425 WEBSTER AVE
Mailing City,St,Zip:	LONG BEACH, CA 908100000
Gen County:	Los Angeles
TSD EPA ID:	AZR000506980
TSD County:	99
Tons:	33.712
CA Waste Code:	181-Other inorganic solid waste
Method:	-
Facility County:	Los Angeles

Click this hyperlink while viewing on your computer to access
107 additional CA_HAZNET: record(s) in the EDR Site Report.

NPDES:

Name:	POLYTECHNIC HIGH SCHOOL - ADA UPGRADES
Address:	1600 ATLANTIC AVENUE
City,State,Zip:	LONG BEACH, CA 90813
Facility Status:	Not reported
NPDES Number:	Not reported
Region:	Not reported
Agency Number:	Not reported
Regulatory Measure ID:	Not reported
Place ID:	Not reported
Order Number:	Not reported
WDID:	4 19W003267
Regulatory Measure Type:	Construction
Program Type:	Not reported
Adoption Date Of Regulatory Measure:	Not reported
Effective Date Of Regulatory Measure:	Not reported
Termination Date Of Regulatory Measure:	Not reported
Expiration Date Of Regulatory Measure:	Not reported
Discharge Address:	Not reported
Discharge Name:	Not reported
Discharge City:	Not reported
Discharge State:	Not reported
Discharge Zip:	Not reported
Status:	Expired
Status Date:	08/31/2017
Operator Name:	Long Beach Unified School District
Operator Address:	2425 Webster Avenue

POLYTECHNIC HIGH SCHOOL - ADA UPGRADES (Continued) **S113005813**

Operator City:	Long Beach
Operator State:	California
Operator Zip:	90810

NPDES as of 03/2018:

NPDES Number:	Not reported
Status:	Not reported
Agency Number:	Not reported
Region:	4
Regulatory Measure ID:	487428
Order Number:	Not reported
Regulatory Measure Type:	Construction
Place ID:	Not reported
WDID:	4 19W003267
Program Type:	Not reported
Adoption Date Of Regulatory Measure:	Not reported
Effective Date Of Regulatory Measure:	Not reported
Expiration Date Of Regulatory Measure:	Not reported
Termination Date Of Regulatory Measure:	Not reported
Discharge Name:	Not reported
Discharge Address:	Not reported
Discharge City:	Not reported
Discharge State:	Not reported
Discharge Zip:	Not reported
Received Date:	06/09/2017
Processed Date:	06/29/2017
Status:	Active
Status Date:	06/29/2017
Place Size:	3.85
Place Size Unit:	Acres
Contact:	Les Leahy
Contact Title:	Business Services Administrator
Contact Phone:	562-997-7550
Contact Phone Ext:	Not reported
Contact Email:	lleahy@lbschools.net
Operator Name:	Long Beach Unified School District
Operator Address:	2425 Webster Avenue
Operator City:	Long Beach
Operator State:	California
Operator Zip:	90810
Operator Contact:	Les Leahy
Operator Contact Title:	Business Services Administrator
Operator Contact Phone:	562-997-7550
Operator Contact Phone Ext:	Not reported
Operator Contact Email:	lleahy@lbschools.net
Operator Type:	Special District
Developer:	All American Asphalt
Developer Address:	400 E 6th Street
Developer City:	Corona
Developer State:	Not reported
Developer Zip:	92878
Developer Contact:	Gordon Kline
Developer Contact Title:	Project Manager
Constype Linear Utility Ind:	N
Emergency Phone:	Not reported
Emergency Phone Ext:	Not reported
Constype Above Ground Ind:	N
Constype Below Ground Ind:	N

POLYTECHNIC HIGH SCHOOL - ADA UPGRADES (Continued) **S113005813**

Constype Cable Line Ind:	N
Constype Comm Line Ind:	N
Constype Commertial Ind:	N
Constype Electrical Line Ind:	N
Constype Gas Line Ind:	N
Constype Industrial Ind:	N
Constype Other Description:	ADA Upgrades
Constype Other Ind:	Y
Constype Recons Ind:	N
Constype Residential Ind:	N
Constype Transport Ind:	N
Constype Utility Description:	Not reported
Constype Utility Ind:	N
Constype Water Sewer Ind:	N
Dir Discharge Uswater Ind:	Not reported
Receiving Water Name:	Not reported
Certifier:	Alan Reising
Certifier Title:	Business Services Administrator
Certification Date:	15-JUN-17
Primary Sic:	Not reported
Secondary Sic:	Not reported
Tertiary Sic:	Not reported

Name:	LONG BEACH POLYTECHNICAL HIGH SCHOOL
Address:	1600 ATLANTIC AVENUE
City,State,Zip:	LONG BEACH, CA 90813
Facility Status:	Not reported
NPDES Number:	Not reported
Region:	Not reported
Agency Number:	Not reported
Regulatory Measure ID:	Not reported
Place ID:	Not reported
Order Number:	Not reported
WDID:	4 19C382111
Regulatory Measure Type:	Construction
Program Type:	Not reported
Adoption Date Of Regulatory Measure:	Not reported
Effective Date Of Regulatory Measure:	Not reported
Termination Date Of Regulatory Measure:	Not reported
Expiration Date Of Regulatory Measure:	Not reported
Discharge Address:	Not reported
Discharge Name:	Not reported
Discharge City:	Not reported
Discharge State:	Not reported
Discharge Zip:	Not reported
Status:	Terminated
Status Date:	10/31/2018
Operator Name:	Long Beach Unified School District
Operator Address:	2425 Webster Avenue
Operator City:	Long Beach
Operator State:	California
Operator Zip:	90810

NPDES as of 03/2018:

NPDES Number:	CAS000002
Status:	Active
Agency Number:	0

POLYTECHNIC HIGH SCHOOL - ADA UPGRADES (Continued) **S113005813**

Region:	4
Regulatory Measure ID:	493609
Order Number:	2009-0009-DWQ
Regulatory Measure Type:	Enrollee
Place ID:	Not reported
WDID:	4 19C382111
Program Type:	Construction
Adoption Date Of Regulatory Measure:	Not reported
Effective Date Of Regulatory Measure:	12/29/2017
Expiration Date Of Regulatory Measure:	Not reported
Termination Date Of Regulatory Measure:	Not reported
Discharge Name:	Long Beach Unified School District
Discharge Address:	2425 Webster Avenue
Discharge City:	Long Beach
Discharge State:	California
Discharge Zip:	90810
Received Date:	Not reported
Processed Date:	Not reported
Status:	Not reported
Status Date:	Not reported
Place Size:	Not reported
Place Size Unit:	Not reported
Contact:	Not reported
Contact Title:	Not reported
Contact Phone:	Not reported
Contact Phone Ext:	Not reported
Contact Email:	Not reported
Operator Name:	Not reported
Operator Address:	Not reported
Operator City:	Not reported
Operator State:	Not reported
Operator Zip:	Not reported
Operator Contact:	Not reported
Operator Contact Title:	Not reported
Operator Contact Phone:	Not reported
Operator Contact Phone Ext:	Not reported
Operator Contact Email:	Not reported
Operator Type:	Not reported
Developer:	Not reported
Developer Address:	Not reported
Developer City:	Not reported
Developer State:	Not reported
Developer Zip:	Not reported
Developer Contact:	Not reported
Developer Contact Title:	Not reported
Constype Linear Utility Ind:	Not reported
Emergency Phone:	Not reported
Emergency Phone Ext:	Not reported
Constype Above Ground Ind:	Not reported
Constype Below Ground Ind:	Not reported
Constype Cable Line Ind:	Not reported
Constype Comm Line Ind:	Not reported
Constype Commertial Ind:	Not reported
Constype Electrical Line Ind:	Not reported
Constype Gas Line Ind:	Not reported
Constype Industrial Ind:	Not reported
Constype Other Description:	Not reported

POLYTECHNIC HIGH SCHOOL - ADA UPGRADES (Continued) **S113005813**

Constype Other Ind:	Not reported
Constype Recons Ind:	Not reported
Constype Residential Ind:	Not reported
Constype Transport Ind:	Not reported
Constype Utility Description:	Not reported
Constype Utility Ind:	Not reported
Constype Water Sewer Ind:	Not reported
Dir Discharge Uswater Ind:	Not reported
Receiving Water Name:	Not reported
Certifier:	Not reported
Certifier Title:	Not reported
Certification Date:	Not reported
Primary Sic:	Not reported
Secondary Sic:	Not reported
Tertiary Sic:	Not reported

Name:	LONG BEACH POLYTECHNICAL HIGH SCHOOL
Address:	1600 ATLANTIC AVENUE
City,State,Zip:	LONG BEACH, CA 90813
Facility Status:	Terminated
NPDES Number:	CAS000002
Region:	4
Agency Number:	0
Regulatory Measure ID:	493609
Place ID:	Not reported
Order Number:	2009-0009-DWQ
WDID:	4 19C382111
Regulatory Measure Type:	Enrollee
Program Type:	Construction
Adoption Date Of Regulatory Measure:	Not reported
Effective Date Of Regulatory Measure:	12/29/2017
Termination Date Of Regulatory Measure:	09/17/2018
Expiration Date Of Regulatory Measure:	Not reported
Discharge Address:	2425 Webster Avenue
Discharge Name:	Long Beach Unified School District
Discharge City:	Long Beach
Discharge State:	California
Discharge Zip:	90810
Status:	Not reported
Status Date:	Not reported
Operator Name:	Not reported
Operator Address:	Not reported
Operator City:	Not reported
Operator State:	Not reported
Operator Zip:	Not reported

NPDES as of 03/2018:

NPDES Number:	CAS000002
Status:	Active
Agency Number:	0
Region:	4
Regulatory Measure ID:	493609
Order Number:	2009-0009-DWQ
Regulatory Measure Type:	Enrollee
Place ID:	Not reported
WDID:	4 19C382111
Program Type:	Construction

POLYTECHNIC HIGH SCHOOL - ADA UPGRADES (Continued) **S113005813**

Adoption Date Of Regulatory Measure:	Not reported
Effective Date Of Regulatory Measure:	12/29/2017
Expiration Date Of Regulatory Measure:	Not reported
Termination Date Of Regulatory Measure:	Not reported
Discharge Name:	Long Beach Unified School District
Discharge Address:	2425 Webster Avenue
Discharge City:	Long Beach
Discharge State:	California
Discharge Zip:	90810
Received Date:	Not reported
Processed Date:	Not reported
Status:	Not reported
Status Date:	Not reported
Place Size:	Not reported
Place Size Unit:	Not reported
Contact:	Not reported
Contact Title:	Not reported
Contact Phone:	Not reported
Contact Phone Ext:	Not reported
Contact Email:	Not reported
Operator Name:	Not reported
Operator Address:	Not reported
Operator City:	Not reported
Operator State:	Not reported
Operator Zip:	Not reported
Operator Contact:	Not reported
Operator Contact Title:	Not reported
Operator Contact Phone:	Not reported
Operator Contact Phone Ext:	Not reported
Operator Contact Email:	Not reported
Operator Type:	Not reported
Developer:	Not reported
Developer Address:	Not reported
Developer City:	Not reported
Developer State:	Not reported
Developer Zip:	Not reported
Developer Contact:	Not reported
Developer Contact Title:	Not reported
Constype Linear Utility Ind:	Not reported
Emergency Phone:	Not reported
Emergency Phone Ext:	Not reported
Constype Above Ground Ind:	Not reported
Constype Below Ground Ind:	Not reported
Constype Cable Line Ind:	Not reported
Constype Comm Line Ind:	Not reported
Constype Commertial Ind:	Not reported
Constype Electrical Line Ind:	Not reported
Constype Gas Line Ind:	Not reported
Constype Industrial Ind:	Not reported
Constype Other Description:	Not reported
Constype Other Ind:	Not reported
Constype Recons Ind:	Not reported
Constype Residential Ind:	Not reported
Constype Transport Ind:	Not reported
Constype Utility Description:	Not reported
Constype Utility Ind:	Not reported
Constype Water Sewer Ind:	Not reported

POLYTECHNIC HIGH SCHOOL - ADA UPGRADES (Continued) **S113005813**

Dir Discharge Uswater Ind:	Not reported
Receiving Water Name:	Not reported
Certifier:	Not reported
Certifier Title:	Not reported
Certification Date:	Not reported
Primary Sic:	Not reported
Secondary Sic:	Not reported
Tertiary Sic:	Not reported

CIWQS:

Name:	LONG BEACH POLYTECHNICAL HIGH SCHOOL
Address:	1600 ATLANTIC AVENUE
City,State,Zip:	LONG BEACH, CA 90813
Agency:	Long Beach Unified School District
Agency Address:	2425 Webster Avenue, Long Beach, CA 90810
Place/Project Type:	Construction
SIC/NAICS:	Not reported
Region:	4
Program:	CONSTW
Regulatory Measure Status:	Terminated
Regulatory Measure Type:	Storm water construction
Order Number:	2009-0009-DWQ
WDID:	4 19C382111
NPDES Number:	CAS000002
Adoption Date:	Not reported
Effective Date:	12/29/2017
Termination Date:	09/17/2018
Expiration/Review Date:	Not reported
Design Flow:	Not reported
Major/Minor:	Not reported
Complexity:	Not reported
TTWQ:	Not reported
Enforcement Actions within 5 years:	0
Violations within 5 years:	0
Latitude:	33.7868
Longitude:	-118.18294

CERS:

Name:	LONG BEACH POLYTECHN
Address:	1600 ATLANTIC AVENUE
City,State,Zip:	LONG BEACH, CA 90813
Site ID:	339444
CERS ID:	60001962
CERS Description:	School Investigation

Affiliation:

Affiliation Type Desc:	Supervisor
Entity Name:	SHAHIR HADDAD
Entity Title:	Not reported
Affiliation Address:	Not reported
Affiliation City:	Not reported
Affiliation State:	Not reported
Affiliation Country:	Not reported
Affiliation Zip:	Not reported
Affiliation Phone:	Not reported

POLYTECHNIC HIGH SCHOOL - ADA UPGRADES (Continued) **S113005813**

Affiliation Type Desc:	Lead Project Manager
Entity Name:	JOHNSON ABRAHAM
Entity Title:	Not reported
Affiliation Address:	Not reported
Affiliation City:	CYPRESS
Affiliation State:	CA
Affiliation Country:	Not reported
Affiliation Zip:	Not reported
Affiliation Phone:	Not reported

Name:	POLYTECHNIC HIGH SCHOOL
Address:	1600 ATLANTIC AVE
City,State,Zip:	LONG BEACH, CA 90813
Site ID:	382428
CERS ID:	10705750
CERS Description:	Chemical Storage Facilities

Violations:

Site ID:	382428
Site Name:	Polytechnic High School
Violation Date:	11-06-2014
Citation:	HSC 6.95 25508(a)(1) - California Health and Safety Code, Chapter 6.95, Section(s) 25508(a)(1)
Violation Description:	Failure to complete and electronically submit hazardous material inventory information for all reportable hazardous materials on site at or above reportable quantities.
Violation Notes:	Returned to compliance on 04/23/2015.
Violation Division:	Long Beach Environmental Heath
Violation Program:	HMRRP
Violation Source:	CERS

Site ID:	382428
Site Name:	Polytechnic High School
Violation Date:	11-06-2014
Citation:	HSC 6.95 25508(a)(1) - California Health and Safety Code, Chapter 6.95, Section(s) 25508(a)(1)
Violation Description:	Failure to complete and electronically submit a site map with all required content.
Violation Notes:	Returned to compliance on 04/23/2015.
Violation Division:	Long Beach Environmental Heath
Violation Program:	HMRRP
Violation Source:	CERS

Site ID:	382428
Site Name:	Polytechnic High School
Violation Date:	11-06-2014
Citation:	HSC 6.95 25508(a)(1) - California Health and Safety Code, Chapter 6.95, Section(s) 25508(a)(1)
Violation Description:	Failure to establish and electronically submit an adequate emergency response plan and procedures for a release or threatened release of a hazardous material.
Violation Notes:	Returned to compliance on 04/23/2015.
Violation Division:	Long Beach Environmental Heath
Violation Program:	HMRRP
Violation Source:	CERS

POLYTECHNIC HIGH SCHOOL - ADA UPGRADES (Continued) **S113005813**

Evaluation:

Eval General Type:	Other/Unknown
Eval Date:	03-26-2015
Violations Found:	No
Eval Type:	Other, not routine, done by local agency
Eval Notes:	FOLLOWUP TO 11/6/2014 ROUTINE. ALL VIOLATIONS OUTSTANDING. VIOLATIONS CORRECTED 4/23/2015.
Eval Division:	Long Beach Environmental Heath
Eval Program:	HMRRP
Eval Source:	CERS

Eval General Type:	Compliance Evaluation Inspection
Eval Date:	09-13-2016
Violations Found:	No
Eval Type:	Routine done by local agency
Eval Notes:	1600 ATLANTIC AVE-HWG-RODOLFO BERNAL
Eval Division:	Long Beach Environmental Heath
Eval Program:	HW
Eval Source:	CERS

Eval General Type:	Compliance Evaluation Inspection
Eval Date:	11-06-2014
Violations Found:	Yes
Eval Type:	Routine done by local agency
Eval Notes:	Not reported
Eval Division:	Long Beach Environmental Heath
Eval Program:	HMRRP
Eval Source:	CERS

Coordinates:

Site ID:	382428
Facility Name:	Polytechnic High School
Env Int Type Code:	HMBP
Program ID:	10705750
Coord Name:	Not reported
Ref Point Type Desc:	Center of a facility or station.
Latitude:	33.787240
Longitude:	-118.184980

Affiliation:

Affiliation Type Desc:	Environmental Contact
Entity Name:	Steven Richards
Entity Title:	Not reported
Affiliation Address:	2425 Webster Avenue
Affiliation City:	Long Beach
Affiliation State:	CA
Affiliation Country:	Not reported
Affiliation Zip:	90810
Affiliation Phone:	Not reported

Affiliation Type Desc:	Parent Corporation
Entity Name:	Polytechnic High School
Entity Title:	Not reported
Affiliation Address:	Not reported
Affiliation City:	Not reported
Affiliation State:	Not reported

POLYTECHNIC HIGH SCHOOL - ADA UPGRADES (Continued) **S113005813**

Affiliation Country:	Not reported
Affiliation Zip:	Not reported
Affiliation Phone:	Not reported

Affiliation Type Desc:	Facility Mailing Address
Entity Name:	Mailing Address
Entity Title:	Not reported
Affiliation Address:	1600 Atlantic Ave
Affiliation City:	Long Beach
Affiliation State:	CA
Affiliation Country:	Not reported
Affiliation Zip:	90813
Affiliation Phone:	Not reported

Affiliation Type Desc:	Legal Owner
Entity Name:	Long Beach Unified School District
Entity Title:	Not reported
Affiliation Address:	1515 Hughes Way
Affiliation City:	Long Beach
Affiliation State:	CA
Affiliation Country:	United States
Affiliation Zip:	90810
Affiliation Phone:	(562) 997-8000

Affiliation Type Desc:	Operator
Entity Name:	Long Beach Unified School District
Entity Title:	Not reported
Affiliation Address:	Not reported
Affiliation City:	Not reported
Affiliation State:	Not reported
Affiliation Country:	Not reported
Affiliation Zip:	Not reported
Affiliation Phone:	(562) 997-8000

Affiliation Type Desc:	CUPA District
Entity Name:	Long Beach Environmental Heath
Entity Title:	Not reported
Affiliation Address:	2525 Grand Avenue
Affiliation City:	Long Beach
Affiliation State:	CA
Affiliation Country:	Not reported
Affiliation Zip:	90815
Affiliation Phone:	(562) 570-4131

Affiliation Type Desc:	Document Preparer
Entity Name:	Arash Rahdari
Entity Title:	Not reported
Affiliation Address:	Not reported
Affiliation City:	Not reported
Affiliation State:	Not reported
Affiliation Country:	Not reported
Affiliation Zip:	Not reported
Affiliation Phone:	Not reported

Affiliation Type Desc:	Identification Signer
Entity Name:	Arash Rahdari
Entity Title:	Agent for Environmental Contact

POLYTECHNIC HIGH SCHOOL - ADA UPGRADES (Continued) **S113005813**

Affiliation Address:	Not reported
Affiliation City:	Not reported
Affiliation State:	Not reported
Affiliation Country:	Not reported
Affiliation Zip:	Not reported
Affiliation Phone:	Not reported

I57 West 1/4-1/2 0.275 mi. 1454 ft. **JIFFY LUBE OIL CHANGERS**
525 PACIFIC COAST HWY E
LONG BEACH, CA 90806

LUST S103281862
CERS N/A

Site 1 of 2 in cluster I

Relative: Higher

Actual: 31 ft.

LUST REG 4:

Region:	4
Regional Board:	04
County:	Los Angeles
Facility Id:	908060043
Status:	Pollution Characterization
Substance:	Gasoline
Substance Quantity:	Not reported
Local Case No:	Not reported
Case Type:	Groundwater
Abatement Method Used at the Site:	Not reported
Global ID:	T0603701824
W Global ID:	Not reported
Staff:	UNK
Local Agency:	19060
Cross Street:	ATLANTIC
Enforcement Type:	EF
Date Leak Discovered:	Not reported
Date Leak First Reported:	5/21/1985
Date Leak Record Entered:	12/31/1986
Date Confirmation Began:	Not reported
Date Leak Stopped:	11/6/1985
Date Case Last Changed on Database:	2/17/1998
Date the Case was Closed:	Not reported
How Leak Discovered:	Not reported
How Leak Stopped:	Not reported
Cause of Leak:	UNK
Leak Source:	UNK
Operator:	Not reported
Water System:	Not reported
Well Name:	Not reported
Approx. Dist To Production Well (ft):	11464.041192874799910153092035
Source of Cleanup Funding:	UNK
Preliminary Site Assessment Workplan Submitted:	Not reported
Preliminary Site Assessment Began:	Not reported
Pollution Characterization Began:	4/22/1988
Remediation Plan Submitted:	Not reported
Remedial Action Underway:	Not reported
Post Remedial Action Monitoring Began:	Not reported
Enforcement Action Date:	1/20/1998
Historical Max MTBE Date:	Not reported
Hist Max MTBE Conc in Groundwater:	Not reported
Hist Max MTBE Conc in Soil:	Not reported
Significant Interim Remedial Action Taken:	Not reported

JIFFY LUBE OIL CHANGERS (Continued) **S103281862**

GW Qualifier:	Not reported
Soil Qualifier:	Not reported
Organization:	Not reported
Owner Contact:	Not reported
Responsible Party:	BLANK RP
RP Address:	SAME ABOVE
Program:	LUST
Lat/Long:	33.7900274 / -1
Local Agency Staff:	Not reported
Beneficial Use:	Not reported
Priority:	Not reported
Cleanup Fund Id:	Not reported
Suspended:	Not reported
Assigned Name:	Not reported
Summary:	LEAK WAS REPORTED TO RWQCB BY CONSULTANT. RAP APPROVED FOR G/W CLEANUP CONTAMINATION HAS MIGRATED OFFSITE... ARCO IS INVESTIGATING ALTERNATIVE CLEANUP METHODS

LUST:

Name:	JIFFY LUBE OIL CHANGERS
Address:	525 PACIFIC COAST HWY E
City,State,Zip:	LONG BEACH, CA 90806
Lead Agency:	LOS ANGELES RWQCB (REGION 4)
Case Type:	LUST Cleanup Site
Geo Track:	http://geotracker.waterboards.ca.gov/profile_report.asp?global_id=T0603701824
Global Id:	T0603701824
Latitude:	33.7900691430557
Longitude:	-118.18652379203
Status:	Completed - Case Closed
Status Date:	07/05/2019
Case Worker:	AJL
RB Case Number:	908060043
Local Agency:	Not reported
File Location:	Not reported
Local Case Number:	Not reported
Potential Media Affect:	Other Groundwater (uses other than drinking water)
Potential Contaminants of Concern:	Gasoline
Site History:	Not reported

LUST:

Global Id:	T0603701824
Contact Type:	Regional Board Caseworker
Contact Name:	AHMAD J. LAMAA
Organization Name:	LOS ANGELES RWQCB (REGION 4)
Address:	320 West 4th Street Suite 200
City:	Los Angeles
Email:	alamaa@waterboards.ca.gov
Phone Number:	Not reported

LUST:

Global Id:	T0603701824
Action Type:	ENFORCEMENT
Date:	05/04/2011
Action:	Referral to Regional Board
Global Id:	T0603701824
Action Type:	ENFORCEMENT

JIFFY LUBE OIL CHANGERS (Continued) **S103281862**

Date: 09/15/2016
Action: Staff Letter

Global Id: T0603701824
Action Type: RESPONSE
Date: 06/13/2016
Action: Other Report / Document

Global Id: T0603701824
Action Type: RESPONSE
Date: 12/30/2016
Action: Request for Closure

Global Id: T0603701824
Action Type: ENFORCEMENT
Date: 11/08/2016
Action: Staff Letter

Global Id: T0603701824
Action Type: Other
Date: 11/06/1985
Action: Leak Stopped

Global Id: T0603701824
Action Type: RESPONSE
Date: 01/15/2017
Action: Soil and Water Investigation Report

Global Id: T0603701824
Action Type: RESPONSE
Date: 09/28/2016
Action: Soil and Water Investigation Workplan - Regulator Responded

Global Id: T0603701824
Action Type: ENFORCEMENT
Date: 04/20/2016
Action: Health and Safety Code Section 25296.10(c)

Global Id: T0603701824
Action Type: ENFORCEMENT
Date: 01/20/1998
Action: * Historical Enforcement

Global Id: T0603701824
Action Type: Other
Date: 05/21/1985
Action: Leak Reported

Global Id: T0603701824
Action Type: ENFORCEMENT
Date: 01/16/2019
Action: Notification - Public Notice of Case Closure

Global Id: T0603701824
Action Type: ENFORCEMENT
Date: 05/29/2019
Action: State Water Board Closure Order - #2019-0017

JIFFY LUBE OIL CHANGERS (Continued) **S103281862**

Global Id: T0603701824
Action Type: ENFORCEMENT
Date: 07/05/2019
Action: Closure/No Further Action Letter

LUST:
Global Id: T0603701824
Status: Open - Case Begin Date
Status Date: 05/21/1985

Global Id: T0603701824
Status: Open - Site Assessment
Status Date: 04/22/1988

Global Id: T0603701824
Status: Open - Site Assessment
Status Date: 01/25/2013

Global Id: T0603701824
Status: Open - Eligible for Closure
Status Date: 04/04/2017

Global Id: T0603701824
Status: Completed - Case Closed
Status Date: 07/05/2019

CERS:
Name: JIFFY LUBE OIL CHANGERS
Address: 525 PACIFIC COAST HWY E
City,State,Zip: LONG BEACH, CA 90806
Site ID: 198604
CERS ID: T0603701824
CERS Description: Leaking Underground Storage Tank Cleanup Site

Affiliation:
Affiliation Type Desc: Regional Board Caseworker
Entity Name: AHMAD J. LAMAA - LOS ANGELES RWQCB (REGION 4)
Entity Title: Not reported
Affiliation Address: 320 West 4th Street Suite 200
Affiliation City: Los Angeles
Affiliation State: CA
Affiliation Country: Not reported
Affiliation Zip: Not reported
Affiliation Phone: Not reported

58
SSW
1/4-1/2
0.303 mi.
1600 ft.

READY SELF STORAGE **CPS-SLIC** **S104181104**
800 015TH **N/A**
LONG BEACH, CA 90813

Relative:
Higher

Actual:
34 ft.

SLIC REG 4:
Region: 4
Facility Status: Remediation
SLIC: 0876

READY SELF STORAGE (Continued) **S104181104**

Substance: TPH/VOCs
Staff: RE

I59 West 1/4-1/2 0.304 mi. 1603 ft. **MCMULLEN OIL** **LUST** **S101296773**
446 PACIFIC COAST HWY E **HIST CORTESE** **N/A**
LONG BEACH, CA 90806 **CERS**

Site 2 of 2 in cluster I

Relative: Higher

Actual: 31 ft.

LUST REG 4:

Region:	4	
Regional Board:	04	
County:	Los Angeles	
Facility Id:	002378	
Status:	Leak being confirmed	
Substance:	Gasoline	
Substance Quantity:	Not reported	
Local Case No:	Not reported	
Case Type:	Soil	
Abatement Method Used at the Site:		Not reported
Global ID:	T0603700033	
W Global ID:	Not reported	
Staff:	UNK	
Local Agency:	19060	
Cross Street:	Not reported	
Enforcement Type:	Not reported	
Date Leak Discovered:	1/18/1988	
Date Leak First Reported:		2/1/1988
Date Leak Record Entered:	2/26/1988	
Date Confirmation Began:	2/1/1988	
Date Leak Stopped:	Not reported	
Date Case Last Changed on Database:		7/14/1988
Date the Case was Closed:		Not reported
How Leak Discovered:	Not reported	
How Leak Stopped:	Not reported	
Cause of Leak:	Not reported	
Leak Source:	Not reported	
Operator:	Not reported	
Water System:	Not reported	
Well Name:	Not reported	
Approx. Dist To Production Well (ft):		11580.5248486546849268636809 4
Source of Cleanup Funding:		Not reported
Preliminary Site Assessment Workplan Submitted:		Not reported
Preliminary Site Assessment Began:		Not reported
Pollution Characterization Began:		Not reported
Remediation Plan Submitted:		Not reported
Remedial Action Underway:		Not reported
Post Remedial Action Monitoring Began:		Not reported
Enforcement Action Date:		Not reported
Historical Max MTBE Date:		Not reported
Hist Max MTBE Conc in Groundwater:		Not reported
Hist Max MTBE Conc in Soil:		Not reported
Significant Interim Remedial Action Taken:		Not reported
GW Qualifier:	Not reported	
Soil Qualifier:	Not reported	
Organization:	Not reported	
Owner Contact:	Not reported	
Responsible Party:	MCMULLEN OIL	

MCMULLEN OIL (Continued) **S101296773**

RP Address:	10530 SHOEMAKER, SANTA FE SPRINGS, CA 90670
Program:	LUST
Lat/Long:	33.7898684 / -1
Local Agency Staff:	Not reported
Beneficial Use:	Not reported
Priority:	Not reported
Cleanup Fund Id:	Not reported
Suspended:	Not reported
Assigned Name:	Not reported
Summary:	Not reported

LUST:

Name:	MCMULLEN OIL
Address:	446 PACIFIC COAST HWY E
City,State,Zip:	LONG BEACH, CA 90806
Lead Agency:	LONG BEACH, CITY OF
Case Type:	LUST Cleanup Site
Geo Track:	http://geotracker.waterboards.ca.gov/profile_report.asp?global_id=T0603700033
Global Id:	T0603700033
Latitude:	33.7898521
Longitude:	-118.1869568
Status:	Completed - Case Closed
Status Date:	04/02/2009
Case Worker:	CP
RB Case Number:	002378
Local Agency:	LONG BEACH, CITY OF
File Location:	Not reported
Local Case Number:	Not reported
Potential Media Affect:	Soil
Potential Contaminants of Concern:	Gasoline
Site History:	Not reported

LUST:

Global Id:	T0603700033
Contact Type:	Local Agency Caseworker
Contact Name:	CARMEN PIRO
Organization Name:	LONG BEACH, CITY OF
Address:	2525 GRAND AVE.
City:	LONG BEACH
Email:	carmen.piro@longbeach.gov
Phone Number:	5625704137

Global Id:	T0603700033
Contact Type:	Regional Board Caseworker
Contact Name:	YUE RONG
Organization Name:	LOS ANGELES RWQCB (REGION 4)
Address:	320 W. 4TH ST., SUITE 200
City:	Los Angeles
Email:	yrong@waterboards.ca.gov
Phone Number:	Not reported

LUST:

Global Id:	T0603700033
Action Type:	Other
Date:	02/01/1988
Action:	Leak Reported

MCMULLEN OIL (Continued) **S101296773**

Global Id: T0603700033
Action Type: ENFORCEMENT
Date: 11/22/1995
Action: Closure/No Further Action Letter

Global Id: T0603700033
Action Type: Other
Date: 01/18/1988
Action: Leak Discovery

LUST:
Global Id: T0603700033
Status: Open - Case Begin Date
Status Date: 01/18/1988

Global Id: T0603700033
Status: Open - Site Assessment
Status Date: 02/01/1988

Global Id: T0603700033
Status: Completed - Case Closed
Status Date: 04/02/2009

HIST CORTESE:
edr_fname: MCMULLEN OIL
edr_fadd1: 446 PACIFIC COAST
City,State,Zip: LONG BEACH, CA 90806
Region: CORTESE
Facility County Code: 19
Reg By: LTNKA
Reg Id: 002378

CERS:
Name: MCMULLEN OIL
Address: 446 PACIFIC COAST HWY E
City,State,Zip: LONG BEACH, CA 90806
Site ID: 212962
CERS ID: T0603700033
CERS Description: Leaking Underground Storage Tank Cleanup Site

Affiliation:
Affiliation Type Desc: Local Agency Caseworker
Entity Name: CARMEN PIRO - LONG BEACH, CITY OF
Entity Title: Not reported
Affiliation Address: 2525 GRAND AVE.
Affiliation City: LONG BEACH
Affiliation State: CA
Affiliation Country: Not reported
Affiliation Zip: Not reported
Affiliation Phone: 5625704137

Affiliation Type Desc: Regional Board Caseworker
Entity Name: YUE RONG - LOS ANGELES RWQCB (REGION 4)
Entity Title: Not reported
Affiliation Address: 320 W. 4TH ST., SUITE 200

MCMULLEN OIL (Continued) **S101296773**

Affiliation City:	Los Angeles
Affiliation State:	CA
Affiliation Country:	Not reported
Affiliation Zip:	Not reported
Affiliation Phone:	Not reported

J60 SE 1/4-1/2 0.339 mi. 1789 ft. **VACANT LOT** **LUST** **S110654536**
ALAMITOS AVE & ORANGE AVE **CERS** **N/A**
LONG BEACH, CA 90802

Site 1 of 2 in cluster J

Relative: Lower

Actual: 27 ft.

LUST:

Name:	VACANT LOT
Address:	ALAMITOS AVE & ORANGE AVE
City,State,Zip:	LONG BEACH, CA 90802
Lead Agency:	LOS ANGELES RWQCB (REGION 4)
Case Type:	LUST Cleanup Site
Geo Track:	http://geotracker.waterboards.ca.gov/profile_report.asp?global_id=T0603789341
Global Id:	T0603789341
Latitude:	33.7887571981179
Longitude:	-118.176089033066
Status:	Completed - Case Closed
Status Date:	12/11/2014
Case Worker:	DMB
RB Case Number:	908020361
Local Agency:	LONG BEACH, CITY OF
File Location:	Regional Board
Local Case Number:	Not reported
Potential Media Affect:	Aquifer used for drinking water supply
Potential Contaminants of Concern:	Benzene, Gasoline
Site History:	Not reported

LUST:

Global Id:	T0603789341
Contact Type:	Regional Board Caseworker
Contact Name:	DAVID M. BJOSTAD
Organization Name:	LOS ANGELES RWQCB (REGION 4)
Address:	320 W. 4th Street, Suite 200
City:	Los Angeles
Email:	dave.bjostad@waterboards.ca.gov
Phone Number:	Not reported

Global Id:	T0603789341
Contact Type:	Local Agency Caseworker
Contact Name:	MR. JEFF BENEDICT
Organization Name:	LONG BEACH
Address:	Not reported
City:	LONG BEACH
Email:	Not reported
Phone Number:	5625704128

LUST:

Global Id:	T0603789341
Action Type:	Other
Date:	10/04/2002
Action:	Leak Discovery

VACANT LOT (Continued) **S110654536**

Global Id: T0603789341
Action Type: RESPONSE
Date: 07/15/2012
Action: Monitoring Report - Quarterly

Global Id: T0603789341
Action Type: RESPONSE
Date: 05/01/2003
Action: Other Report / Document - Regulator Responded

Global Id: T0603789341
Action Type: RESPONSE
Date: 06/16/2014
Action: Request for Closure - Regulator Responded

Global Id: T0603789341
Action Type: REMEDIATION
Date: 10/04/2002
Action: Excavation

Global Id: T0603789341
Action Type: ENFORCEMENT
Date: 12/29/2011
Action: Staff Letter

Global Id: T0603789341
Action Type: ENFORCEMENT
Date: 05/06/2003
Action: Staff Letter

Global Id: T0603789341
Action Type: Other
Date: 01/02/2003
Action: Leak Reported

Global Id: T0603789341
Action Type: ENFORCEMENT
Date: 09/16/2008
Action: Notice to Comply

Global Id: T0603789341
Action Type: RESPONSE
Date: 07/15/2012
Action: Monitoring Report - Semi-Annually

Global Id: T0603789341
Action Type: RESPONSE
Date: 07/15/2014
Action: Other Report / Document

Global Id: T0603789341
Action Type: ENFORCEMENT
Date: 06/15/2009
Action: Staff Letter

Global Id: T0603789341
Action Type: ENFORCEMENT

VACANT LOT (Continued) **S110654536**

Date: 01/24/2014
Action: Meeting

Global Id: T0603789341
Action Type: RESPONSE
Date: 07/15/2014
Action: Monitoring Report - Semi-Annually

Global Id: T0603789341
Action Type: RESPONSE
Date: 07/15/2014
Action: Tank Removal Report / UST Sampling Report

Global Id: T0603789341
Action Type: ENFORCEMENT
Date: 02/04/2003
Action: Staff Letter

Global Id: T0603789341
Action Type: ENFORCEMENT
Date: 01/30/2003
Action: Staff Letter

Global Id: T0603789341
Action Type: ENFORCEMENT
Date: 11/13/2012
Action: Technical Correspondence / Assistance / Other

Global Id: T0603789341
Action Type: ENFORCEMENT
Date: 12/11/2014
Action: Closure/No Further Action Letter

Global Id: T0603789341
Action Type: RESPONSE
Date: 11/24/2014
Action: Well Destruction Report

Global Id: T0603789341
Action Type: ENFORCEMENT
Date: 01/08/2004
Action: Staff Letter

Global Id: T0603789341
Action Type: ENFORCEMENT
Date: 03/04/2014
Action: Site Visit / Inspection / Sampling

Global Id: T0603789341
Action Type: ENFORCEMENT
Date: 03/28/2014
Action: Health and Safety Code Section 25296.10(c)

Global Id: T0603789341
Action Type: ENFORCEMENT
Date: 08/19/2013
Action: Technical Correspondence / Assistance / Other

VACANT LOT (Continued) **S110654536**

Global Id: T0603789341
Action Type: RESPONSE
Date: 07/15/2014
Action: Other Report / Document

Global Id: T0603789341
Action Type: ENFORCEMENT
Date: 06/16/2014
Action: Technical Correspondence / Assistance / Other

Global Id: T0603789341
Action Type: RESPONSE
Date: 07/15/2003
Action: Soil and Water Investigation Report

LUST:
Global Id: T0603789341
Status: Open - Case Begin Date
Status Date: 10/04/2002

Global Id: T0603789341
Status: Open - Site Assessment
Status Date: 04/22/2003

Global Id: T0603789341
Status: Open - Site Assessment
Status Date: 07/31/2003

Global Id: T0603789341
Status: Open - Site Assessment
Status Date: 05/13/2014

Global Id: T0603789341
Status: Open - Eligible for Closure
Status Date: 08/19/2014

Global Id: T0603789341
Status: Completed - Case Closed
Status Date: 12/11/2014

CERS:
Name: VACANT LOT
Address: ALAMITOS AVE & ORANGE AVE
City,State,Zip: LONG BEACH, CA 90802
Site ID: 204701
CERS ID: T0603789341
CERS Description: Leaking Underground Storage Tank Cleanup Site

Affiliation:
Affiliation Type Desc: Local Agency Caseworker
Entity Name: MR. JEFF BENEDICT - LONG BEACH
Entity Title: Not reported
Affiliation Address: Not reported
Affiliation City: LONG BEACH
Affiliation State: CA
Affiliation Country: Not reported

VACANT LOT (Continued) **S110654536**

Affiliation Zip:	Not reported
Affiliation Phone:	5625704128
Affiliation Type Desc:	Regional Board Caseworker
Entity Name:	DAVID M. BJOSTAD - LOS ANGELES RWQCB (REGION 4)
Entity Title:	Not reported
Affiliation Address:	320 W. 4th Street, Suite 200
Affiliation City:	Los Angeles
Affiliation State:	CA
Affiliation Country:	Not reported
Affiliation Zip:	Not reported
Affiliation Phone:	Not reported

J61 **VACANT LOT** **LUST** **S106116211**
SE **ALAMITOS AVE & ORANGE AVE** **N/A**
1/4-1/2 **LONG BEACH, CA 90802**
0.339 mi.
1789 ft. **Site 2 of 2 in cluster J**

Relative:
Lower

Actual:
27 ft.

LUST REG 4:

Region:	4
Regional Board:	04
County:	Los Angeles
Facility Id:	908020361
Status:	Preliminary site assessment underway
Substance:	Gasoline
Substance Quantity:	Not reported
Local Case No:	Not reported
Case Type:	Groundwater
Abatement Method Used at the Site:	Not reported
Global ID:	T0603789341
W Global ID:	Not reported
Staff:	HDN
Local Agency:	19060
Cross Street:	ORANGE AVE
Enforcement Type:	SEL
Date Leak Discovered:	10/4/2002
Date Leak First Reported:	1/2/2003
Date Leak Record Entered:	Not reported
Date Confirmation Began:	Not reported
Date Leak Stopped:	Not reported
Date Case Last Changed on Database:	Not reported
Date the Case was Closed:	Not reported
How Leak Discovered:	OM
How Leak Stopped:	Not reported
Cause of Leak:	Corrosion
Leak Source:	Piping
Operator:	Not reported
Water System:	Not reported
Well Name:	Not reported
Approx. Dist To Production Well (ft):	Not reported
Source of Cleanup Funding:	Piping
Preliminary Site Assessment Workplan Submitted:	4/22/2003
Preliminary Site Assessment Began:	7/31/2003
Pollution Characterization Began:	4/22/2003
Remediation Plan Submitted:	Not reported
Remedial Action Underway:	Not reported

VACANT LOT (Continued) **S106116211**

Post Remedial Action Monitoring Began:	Not reported
Enforcement Action Date:	Not reported
Historical Max MTBE Date:	Not reported
Hist Max MTBE Conc in Groundwater:	Not reported
Hist Max MTBE Conc in Soil:	Not reported
Significant Interim Remedial Action Taken:	Not reported
GW Qualifier:	Not reported
Soil Qualifier:	Not reported
Organization:	Not reported
Owner Contact:	Not reported
Responsible Party:	ROY A. LITZENBERG
RP Address:	100 W. BROADWAY
Program:	LUST
Lat/Long:	0 / 0
Local Agency Staff:	Not reported
Beneficial Use:	Not reported
Priority:	Not reported
Cleanup Fund Id:	Not reported
Suspended:	Not reported
Assigned Name:	Not reported
Summary:	Not reported

K62 **UNITED METHODIST CHURCH PROPERTY** **ENVIROSTOR** **S118757046**
SW **1535 ATLANTIC AVENUE** **SCH** **N/A**
1/4-1/2 **LONG BEACH, CA 90813**
0.344 mi.
1817 ft. **Site 1 of 2 in cluster K**

Relative:
Higher

Actual:
36 ft.

ENVIROSTOR:

Name:	UNITED METHODIST CHURCH PROPERTY
Address:	1535 ATLANTIC AVENUE
City,State,Zip:	LONG BEACH, CA 90813
Facility ID:	60000028
Status:	No Action Required
Status Date:	12/14/2004
Site Code:	404506
Site Type:	School Investigation
Site Type Detailed:	School
Acres:	0.5
NPL:	NO
Regulatory Agencies:	SMBRP
Lead Agency:	SMBRP
Program Manager:	Angela Garcia
Supervisor:	Shahir Haddad
Division Branch:	Southern California Schools & Brownfields Outreach
Assembly:	70
Senate:	33
Special Program:	Not reported
Restricted Use:	NO
Site Mgmt Req:	NONE SPECIFIED
Funding:	School District
Latitude:	33.78603
Longitude:	-118.1853
APN:	7269032905
Past Use:	* UNKNOWN
Potential COC:	NONE SPECIFIED No Contaminants found
Confirmed COC:	31000-NO
Potential Description:	NMA

UNITED METHODIST CHURCH PROPERTY (Continued) **S118757046**

Alias Name: LONG BEACH USD-UNITED METHODIST CHURCH
Alias Type: Alternate Name
Alias Name: 7269032905
Alias Type: APN
Alias Name: 404506
Alias Type: Project Code (Site Code)
Alias Name: 60000028
Alias Type: Envirostor ID Number

Completed Info:

Completed Area Name: PROJECT WIDE
Completed Sub Area Name: Not reported
Completed Document Type: Cost Recovery Closeout Memo
Completed Date: 12/15/2004
Comments: Not reported

Completed Area Name: PROJECT WIDE
Completed Sub Area Name: Not reported
Completed Document Type: Site Inspections/Visit (Non LUR)
Completed Date: 12/17/2003
Comments: Not reported

Completed Area Name: PROJECT WIDE
Completed Sub Area Name: Not reported
Completed Document Type: Phase 1
Completed Date: 01/21/2004
Comments: Not reported

Completed Area Name: PROJECT WIDE
Completed Sub Area Name: Not reported
Completed Document Type: Phase 1 Addendum
Completed Date: 12/14/2004
Comments: DTSC issued a No Futher Actio o the PHase One addendum

Future Area Name: Not reported
Future Sub Area Name: Not reported
Future Document Type: Not reported
Future Due Date: Not reported
Schedule Area Name: Not reported
Schedule Sub Area Name: Not reported
Schedule Document Type: Not reported
Schedule Due Date: Not reported
Schedule Revised Date: Not reported

SCH:

Name: UNITED METHODIST CHURCH PROPERTY
Address: 1535 ATLANTIC AVENUE
City,State,Zip: LONG BEACH, CA 90813
Facility ID: 60000028
Site Type: School Investigation
Site Type Detail: School
Site Mgmt. Req.: NONE SPECIFIED
Acres: 0.5
National Priorities List: NO
Cleanup Oversight Agencies: SMBRP
Lead Agency: SMBRP

UNITED METHODIST CHURCH PROPERTY (Continued) **S118757046**

Lead Agency Description:	DTSC - Site Cleanup Program
Project Manager:	Angela Garcia
Supervisor:	Shahir Haddad
Division Branch:	Southern California Schools & Brownfields Outreach
Site Code:	404506
Assembly:	70
Senate:	33
Special Program Status:	Not reported
Status:	No Action Required
Status Date:	12/14/2004
Restricted Use:	NO
Funding:	School District
Latitude:	33.78603
Longitude:	-118.1853
APN:	7269032905
Past Use:	* UNKNOWN
Potential COC:	NONE SPECIFIED, No Contaminants found
Confirmed COC:	31000-NO
Potential Description:	NMA
Alias Name:	LONG BEACH USD-UNITED METHODIST CHURCH
Alias Type:	Alternate Name
Alias Name:	7269032905
Alias Type:	APN
Alias Name:	404506
Alias Type:	Project Code (Site Code)
Alias Name:	60000028
Alias Type:	Envirostor ID Number

Completed Info:

Completed Area Name:	PROJECT WIDE
Completed Sub Area Name:	Not reported
Completed Document Type:	Cost Recovery Closeout Memo
Completed Date:	12/15/2004
Comments:	Not reported
Completed Area Name:	PROJECT WIDE
Completed Sub Area Name:	Not reported
Completed Document Type:	Site Inspections/Visit (Non LUR)
Completed Date:	12/17/2003
Comments:	Not reported
Completed Area Name:	PROJECT WIDE
Completed Sub Area Name:	Not reported
Completed Document Type:	Phase 1
Completed Date:	01/21/2004
Comments:	Not reported
Completed Area Name:	PROJECT WIDE
Completed Sub Area Name:	Not reported
Completed Document Type:	Phase 1 Addendum
Completed Date:	12/14/2004
Comments:	DTSC issued a No Futher Actio o the PHase One addendum
Future Area Name:	Not reported
Future Sub Area Name:	Not reported
Future Document Type:	Not reported
Future Due Date:	Not reported
Schedule Area Name:	Not reported

UNITED METHODIST CHURCH PROPERTY (Continued) **S118757046**

Schedule Sub Area Name: Not reported
Schedule Document Type: Not reported
Schedule Due Date: Not reported
Schedule Revised Date: Not reported

L63 **ROOSEVELT ELEMENTARY SCHOOL** **ENVIROSTOR** **S102806961**
SW **1574 LINDEN AVENUE** **SCH** **N/A**
1/4-1/2 **LONG BEACH, CA 90813** **NPDES**
0.362 mi. **CIWQS**
1910 ft. **Site 1 of 2 in cluster L**

Relative:
Higher

Actual:
35 ft.

ENVIROSTOR:

Name:	ROOSEVELT ELEMENTARY SCHOOL
Address:	1574 LINDEN AVENUE
City,State,Zip:	LONG BEACH, CA 90813
Facility ID:	60001492
Status:	No Further Action
Status Date:	01/17/2012
Site Code:	404863
Site Type:	School Investigation
Site Type Detailed:	School
Acres:	5
NPL:	NO
Regulatory Agencies:	SMBRP
Lead Agency:	SMBRP
Program Manager:	Not reported
Supervisor:	Shahir Haddad
Division Branch:	Southern California Schools & Brownfields Outreach
Assembly:	70
Senate:	33
Special Program:	Not reported
Restricted Use:	NO
Site Mgmt Req:	NONE SPECIFIED
Funding:	School District
Latitude:	33.7865
Longitude:	-118.186
APN:	NONE SPECIFIED
Past Use:	RESIDENTIAL AREA, SCHOOL - ELEMENTARY
Potential COC:	Under Investigation
Confirmed COC:	NONE SPECIFIED
Potential Description:	UE
Alias Name:	404863
Alias Type:	Project Code (Site Code)
Alias Name:	60001492
Alias Type:	Envirostor ID Number

Completed Info:

Completed Area Name:	PROJECT WIDE
Completed Sub Area Name:	Not reported
Completed Document Type:	Cost Recovery Closeout Memo
Completed Date:	01/13/2012
Comments:	DTSC prepared a project closeout Cost Recovery Unit Memorandum

Completed Area Name:	PROJECT WIDE
Completed Sub Area Name:	Not reported
Completed Document Type:	Cost Recovery Closeout Memo
Completed Date:	05/26/2015
Comments:	Not reported

ROOSEVELT ELEMENTARY SCHOOL (Continued) **S102806961**

Completed Area Name:	PROJECT WIDE
Completed Sub Area Name:	Not reported
Completed Document Type:	Phase 1
Completed Date:	07/25/2011
Comments:	DTSC issued a Phase I Addendum required determination based on the Phase I report

Completed Area Name:	PROJECT WIDE
Completed Sub Area Name:	Not reported
Completed Document Type:	Phase 1 Addendum
Completed Date:	01/12/2012
Comments:	DTSC approved the Phase I Addendum with a No Further Action determination

Completed Area Name:	PROJECT WIDE
Completed Sub Area Name:	Not reported
Completed Document Type:	Other Report
Completed Date:	01/26/2015
Comments:	DTSC concurred with the soil export request

Future Area Name:	Not reported
Future Sub Area Name:	Not reported
Future Document Type:	Not reported
Future Due Date:	Not reported
Schedule Area Name:	Not reported
Schedule Sub Area Name:	Not reported
Schedule Document Type:	Not reported
Schedule Due Date:	Not reported
Schedule Revised Date:	Not reported

SCH:

Name:	ROOSEVELT ELEMENTARY SCHOOL
Address:	1574 LINDEN AVENUE
City,State,Zip:	LONG BEACH, CA 90813
Facility ID:	60001492
Site Type:	School Investigation
Site Type Detail:	School
Site Mgmt. Req.:	NONE SPECIFIED
Acres:	5
National Priorities List:	NO
Cleanup Oversight Agencies:	SMBRP
Lead Agency:	SMBRP
Lead Agency Description:	DTSC - Site Cleanup Program
Project Manager:	Not reported
Supervisor:	Shahir Haddad
Division Branch:	Southern California Schools & Brownfields Outreach
Site Code:	404863
Assembly:	70
Senate:	33
Special Program Status:	Not reported
Status:	No Further Action
Status Date:	01/17/2012
Restricted Use:	NO
Funding:	School District
Latitude:	33.7865
Longitude:	-118.186

ROOSEVELT ELEMENTARY SCHOOL (Continued) **S102806961**

APN:	NONE SPECIFIED
Past Use:	RESIDENTIAL AREA, SCHOOL - ELEMENTARY
Potential COC:	Under Investigation
Confirmed COC:	NONE SPECIFIED
Potential Description:	UE
Alias Name:	404863
Alias Type:	Project Code (Site Code)
Alias Name:	60001492
Alias Type:	Envirostor ID Number

Completed Info:

Completed Area Name:	PROJECT WIDE
Completed Sub Area Name:	Not reported
Completed Document Type:	Cost Recovery Closeout Memo
Completed Date:	01/13/2012
Comments:	DTSC prepared a project closeout Cost Recovery Unit Memorandum

Completed Area Name:	PROJECT WIDE
Completed Sub Area Name:	Not reported
Completed Document Type:	Cost Recovery Closeout Memo
Completed Date:	05/26/2015
Comments:	Not reported

Completed Area Name:	PROJECT WIDE
Completed Sub Area Name:	Not reported
Completed Document Type:	Phase 1
Completed Date:	07/25/2011
Comments:	DTSC issued a Phase I Addendum required determination based on the Phase I report

Completed Area Name:	PROJECT WIDE
Completed Sub Area Name:	Not reported
Completed Document Type:	Phase 1 Addendum
Completed Date:	01/12/2012
Comments:	DTSC approved the Phase I Addendum with a No Further Action determination

Completed Area Name:	PROJECT WIDE
Completed Sub Area Name:	Not reported
Completed Document Type:	Other Report
Completed Date:	01/26/2015
Comments:	DTSC concurred with the soil export request

Future Area Name:	Not reported
Future Sub Area Name:	Not reported
Future Document Type:	Not reported
Future Due Date:	Not reported
Schedule Area Name:	Not reported
Schedule Sub Area Name:	Not reported
Schedule Document Type:	Not reported
Schedule Due Date:	Not reported
Schedule Revised Date:	Not reported

NPDES:

Name:	ROOSEVELT ELEMENTARY SCHOOL
Address:	1574 LINDEN AVENUE
City,State,Zip:	LONG BEACH, CA 90813

ROOSEVELT ELEMENTARY SCHOOL (Continued) **S102806961**

Facility Status:	Not reported
NPDES Number:	Not reported
Region:	Not reported
Agency Number:	Not reported
Regulatory Measure ID:	Not reported
Place ID:	Not reported
Order Number:	Not reported
WDID:	4 19C367902
Regulatory Measure Type:	Construction
Program Type:	Not reported
Adoption Date Of Regulatory Measure:	Not reported
Effective Date Of Regulatory Measure:	Not reported
Termination Date Of Regulatory Measure:	Not reported
Expiration Date Of Regulatory Measure:	Not reported
Discharge Address:	Not reported
Discharge Name:	Not reported
Discharge City:	Not reported
Discharge State:	Not reported
Discharge Zip:	Not reported
Status:	Terminated
Status Date:	02/22/2016
Operator Name:	Long Beach Unified School District
Operator Address:	2425 Webster Avenue
Operator City:	Long Beach
Operator State:	California
Operator Zip:	90810

NPDES as of 03/2018:

NPDES Number:	CAS000002
Status:	Terminated
Agency Number:	0
Region:	4
Regulatory Measure ID:	439655
Order Number:	2009-0009-DWQ
Regulatory Measure Type:	Enrollee
Place ID:	Not reported
WDID:	4 19C367902
Program Type:	Construction
Adoption Date Of Regulatory Measure:	Not reported
Effective Date Of Regulatory Measure:	10/04/2013
Expiration Date Of Regulatory Measure:	Not reported
Termination Date Of Regulatory Measure:	12/04/2015
Discharge Name:	Long Beach Unified School District
Discharge Address:	2425 Webster Avenue
Discharge City:	Long Beach
Discharge State:	California
Discharge Zip:	90810
Received Date:	Not reported
Processed Date:	Not reported
Status:	Not reported
Status Date:	Not reported
Place Size:	Not reported
Place Size Unit:	Not reported
Contact:	Not reported
Contact Title:	Not reported
Contact Phone:	Not reported
Contact Phone Ext:	Not reported
Contact Email:	Not reported

ROOSEVELT ELEMENTARY SCHOOL (Continued) **S102806961**

Operator Name:	Not reported
Operator Address:	Not reported
Operator City:	Not reported
Operator State:	Not reported
Operator Zip:	Not reported
Operator Contact:	Not reported
Operator Contact Title:	Not reported
Operator Contact Phone:	Not reported
Operator Contact Phone Ext:	Not reported
Operator Contact Email:	Not reported
Operator Type:	Not reported
Developer:	Not reported
Developer Address:	Not reported
Developer City:	Not reported
Developer State:	Not reported
Developer Zip:	Not reported
Developer Contact:	Not reported
Developer Contact Title:	Not reported
Constype Linear Utility Ind:	Not reported
Emergency Phone:	Not reported
Emergency Phone Ext:	Not reported
Constype Above Ground Ind:	Not reported
Constype Below Ground Ind:	Not reported
Constype Cable Line Ind:	Not reported
Constype Comm Line Ind:	Not reported
Constype Commertial Ind:	Not reported
Constype Electrical Line Ind:	Not reported
Constype Gas Line Ind:	Not reported
Constype Industrial Ind:	Not reported
Constype Other Description:	Not reported
Constype Other Ind:	Not reported
Constype Recons Ind:	Not reported
Constype Residential Ind:	Not reported
Constype Transport Ind:	Not reported
Constype Utility Description:	Not reported
Constype Utility Ind:	Not reported
Constype Water Sewer Ind:	Not reported
Dir Discharge Uswater Ind:	Not reported
Receiving Water Name:	Not reported
Certifier:	Not reported
Certifier Title:	Not reported
Certification Date:	Not reported
Primary Sic:	Not reported
Secondary Sic:	Not reported
Tertiary Sic:	Not reported
NPDES Number:	Not reported
Status:	Not reported
Agency Number:	Not reported
Region:	4
Regulatory Measure ID:	439655
Order Number:	Not reported
Regulatory Measure Type:	Construction
Place ID:	Not reported
WDID:	4 19C367902
Program Type:	Not reported
Adoption Date Of Regulatory Measure:	Not reported

ROOSEVELT ELEMENTARY SCHOOL (Continued) **S102806961**

Effective Date Of Regulatory Measure:	Not reported
Expiration Date Of Regulatory Measure:	Not reported
Termination Date Of Regulatory Measure:	12/04/2015
Discharge Name:	Not reported
Discharge Address:	Not reported
Discharge City:	Not reported
Discharge State:	Not reported
Discharge Zip:	Not reported
Received Date:	10/03/2013
Processed Date:	10/04/2013
Status:	Terminated
Status Date:	02/22/2016
Place Size:	4.41
Place Size Unit:	Acres
Contact:	Tom Rizzuti
Contact Title:	Administrative Coordinator
Contact Phone:	562-997-7552
Contact Phone Ext:	Not reported
Contact Email:	trizzuti@lbschools.net
Operator Name:	Long Beach Unified School District
Operator Address:	2425 Webster Avenue
Operator City:	Long Beach
Operator State:	California
Operator Zip:	90810
Operator Contact:	Les Leahy
Operator Contact Title:	Business Services Administrator
Operator Contact Phone:	562-997-7550
Operator Contact Phone Ext:	Not reported
Operator Contact Email:	lleahy@lbschools.net
Operator Type:	Special District
Developer:	Tilden Coil Constructors
Developer Address:	3612 Mission Inn Avenue
Developer City:	Riverside
Developer State:	California
Developer Zip:	92501
Developer Contact:	David Joseph
Developer Contact Title:	Superintendent
Constype Linear Utility Ind:	N
Emergency Phone:	Not reported
Emergency Phone Ext:	Not reported
Constype Above Ground Ind:	N
Constype Below Ground Ind:	N
Constype Cable Line Ind:	N
Constype Comm Line Ind:	N
Constype Commertial Ind:	N
Constype Electrical Line Ind:	N
Constype Gas Line Ind:	N
Constype Industrial Ind:	N
Constype Other Description:	Public Elementary School
Constype Other Ind:	Y
Constype Recons Ind:	N
Constype Residential Ind:	N
Constype Transport Ind:	N
Constype Utility Description:	Not reported
Constype Utility Ind:	N
Constype Water Sewer Ind:	N
Dir Discharge Uswater Ind:	N

ROOSEVELT ELEMENTARY SCHOOL (Continued) **S102806961**

Receiving Water Name:	Not reported
Certifier:	Les Leahy
Certifier Title:	Administrative Coordinator
Certification Date:	02-SEP-15
Primary Sic:	Not reported
Secondary Sic:	Not reported
Tertiary Sic:	Not reported

CIWQS:

Name:	ROOSEVELT ELEMENTARY SCHOOL
Address:	1574 LINDEN AVENUE
City,State,Zip:	LONG BEACH, CA 90813
Agency:	Long Beach Unified School District
Agency Address:	2425 Webster Avenue, Long Beach, CA 90810
Place/Project Type:	Construction - Other: Public Elementary School
SIC/NAICS:	Not reported
Region:	4
Program:	CONSTW
Regulatory Measure Status:	Terminated
Regulatory Measure Type:	Storm water construction
Order Number:	2009-0009-DWQ
WDID:	4 19C367902
NPDES Number:	CAS000002
Adoption Date:	Not reported
Effective Date:	10/04/2013
Termination Date:	12/04/2015
Expiration/Review Date:	Not reported
Design Flow:	Not reported
Major/Minor:	Not reported
Complexity:	Not reported
TTWQ:	Not reported
Enforcement Actions within 5 years:	0
Violations within 5 years:	0
Latitude:	33.78679
Longitude:	-118.18668

Name:	ROOSEVELT ELEMENTARY SCHOOL
Address:	1574 LINDEN AVENUE
City,State,Zip:	LONG BEACH, CA 90810
Agency:	Long Beach Unified School District
Agency Address:	2425 Webster Avenue, Long Beach, CA 90810
Place/Project Type:	Construction - Other: Public Elementary School
SIC/NAICS:	Not reported
Region:	4
Program:	CONSTW
Regulatory Measure Status:	Terminated
Regulatory Measure Type:	Storm water construction
Order Number:	2009-0009-DWQ
WDID:	4 19C364095
NPDES Number:	CAS000002
Adoption Date:	Not reported
Effective Date:	07/17/2012
Termination Date:	03/20/2013
Expiration/Review Date:	Not reported
Design Flow:	Not reported
Major/Minor:	Not reported

ROOSEVELT ELEMENTARY SCHOOL (Continued) **S102806961**

Complexity:	Not reported
TTWQ:	Not reported
Enforcement Actions within 5 years:	0
Violations within 5 years:	0
Latitude:	33.8746
Longitude:	-118.2017

L64 SW 1/4-1/2 0.362 mi. 1910 ft. **ROOSEVELT ELEMENTARY SCHOOL** **ENVIROSTOR SCH** **S118756600 N/A**
1574 LINDEN AVENUE
LONG BEACH, CA 90813

Site 2 of 2 in cluster L

Relative: Higher

Actual: 35 ft.

ENVIROSTOR:

Name:	ROOSEVELT ELEMENTARY SCHOOL
Address:	1574 LINDEN AVENUE
City,State,Zip:	LONG BEACH, CA 90813
Facility ID:	19820124
Status:	No Action Required
Status Date:	02/11/2000
Site Code:	404028
Site Type:	School Investigation
Site Type Detailed:	School
Acres:	Not reported
NPL:	NO
Regulatory Agencies:	SMBRP
Lead Agency:	SMBRP
Program Manager:	Not reported
Supervisor:	Mark Malinowski
Division Branch:	Southern California Schools & Brownfields Outreach
Assembly:	70
Senate:	33
Special Program:	Not reported
Restricted Use:	NO
Site Mgmt Req:	NONE SPECIFIED
Funding:	School District
Latitude:	33.78647
Longitude:	-118.1858
APN:	NONE SPECIFIED
Past Use:	* EDUCATIONAL SERVICES
Potential COC:	NONE SPECIFIED No Contaminants found
Confirmed COC:	NONE SPECIFIED
Potential Description:	NMA
Alias Name:	LONG BEACH USD-ROOSEVELT ELEM/CDE
Alias Type:	Alternate Name
Alias Name:	LONG BEACH USD-THEO.ROOSEVELT ELEM./VCA
Alias Type:	Alternate Name
Alias Name:	404028
Alias Type:	Project Code (Site Code)
Alias Name:	19820124
Alias Type:	Envirostor ID Number

Completed Info:

Completed Area Name:	PROJECT WIDE
Completed Sub Area Name:	Not reported
Completed Document Type:	Site Inspections/Visit (Non LUR)
Completed Date:	02/04/2000
Comments:	Not reported

ROOSEVELT ELEMENTARY SCHOOL (Continued) **S118756600**

Completed Area Name:	PROJECT WIDE
Completed Sub Area Name:	Not reported
Completed Document Type:	Cost Recovery Closeout Memo
Completed Date:	06/29/2000
Comments:	Not reported

Completed Area Name:	PROJECT WIDE
Completed Sub Area Name:	Not reported
Completed Document Type:	Phase 1
Completed Date:	02/11/2000
Comments:	Not reported

Future Area Name:	Not reported
Future Sub Area Name:	Not reported
Future Document Type:	Not reported
Future Due Date:	Not reported
Schedule Area Name:	Not reported
Schedule Sub Area Name:	Not reported
Schedule Document Type:	Not reported
Schedule Due Date:	Not reported
Schedule Revised Date:	Not reported

SCH:

Name:	ROOSEVELT ELEMENTARY SCHOOL
Address:	1574 LINDEN AVENUE
City,State,Zip:	LONG BEACH, CA 90813
Facility ID:	19820124
Site Type:	School Investigation
Site Type Detail:	School
Site Mgmt. Req.:	NONE SPECIFIED
Acres:	Not reported
National Priorities List:	NO
Cleanup Oversight Agencies:	SMBRP
Lead Agency:	SMBRP
Lead Agency Description:	DTSC - Site Cleanup Program
Project Manager:	Not reported
Supervisor:	Mark Malinowski
Division Branch:	Southern California Schools & Brownfields Outreach
Site Code:	404028
Assembly:	70
Senate:	33
Special Program Status:	Not reported
Status:	No Action Required
Status Date:	02/11/2000
Restricted Use:	NO
Funding:	School District
Latitude:	33.78647
Longitude:	-118.1858
APN:	NONE SPECIFIED
Past Use:	* EDUCATIONAL SERVICES
Potential COC:	NONE SPECIFIED, No Contaminants found
Confirmed COC:	NONE SPECIFIED
Potential Description:	NMA
Alias Name:	LONG BEACH USD-ROOSEVELT ELEM/CDE
Alias Type:	Alternate Name
Alias Name:	LONG BEACH USD-THEO.ROOSEVELT ELEM./VCA

ROOSEVELT ELEMENTARY SCHOOL (Continued) **S118756600**

Alias Type: Alternate Name
Alias Name: 404028
Alias Type: Project Code (Site Code)
Alias Name: 19820124
Alias Type: Envirostor ID Number

Completed Info:
Completed Area Name: PROJECT WIDE
Completed Sub Area Name: Not reported
Completed Document Type: Site Inspections/Visit (Non LUR)
Completed Date: 02/04/2000
Comments: Not reported

Completed Area Name: PROJECT WIDE
Completed Sub Area Name: Not reported
Completed Document Type: Cost Recovery Closeout Memo
Completed Date: 06/29/2000
Comments: Not reported

Completed Area Name: PROJECT WIDE
Completed Sub Area Name: Not reported
Completed Document Type: Phase 1
Completed Date: 02/11/2000
Comments: Not reported

Future Area Name: Not reported
Future Sub Area Name: Not reported
Future Document Type: Not reported
Future Due Date: Not reported
Schedule Area Name: Not reported
Schedule Sub Area Name: Not reported
Schedule Document Type: Not reported
Schedule Due Date: Not reported
Schedule Revised Date: Not reported

K65 **ROOSEVELT ELEMENTARY SCHOOL - SOUTH ANNEX** **ENVIROSTOR** **S115779963**
SW **SW CORNER OF ATLANTIC AVE. & 15TH ST.** **SCH** **N/A**
1/4-1/2 **LONG BEACH, CA 90813**
0.384 mi.
2029 ft. **Site 2 of 2 in cluster K**

Relative:
Higher

Actual:
37 ft.

ENVIROSTOR:
Name: ROOSEVELT ELEMENTARY SCHOOL - SOUTH ANNEX
Address: SW CORNER OF ATLANTIC AVE. & 15TH ST.
City,State,Zip: LONG BEACH, CA 90813
Facility ID: 60001953
Status: No Further Action
Status Date: 06/06/2016
Site Code: 404892
Site Type: School Investigation
Site Type Detailed: School
Acres: 0.16
NPL: NO
Regulatory Agencies: SMBRP
Lead Agency: SMBRP
Program Manager: Johnson Abraham
Supervisor: Shahir Haddad
Division Branch: Southern California Schools & Brownfields Outreach

ROOSEVELT ELEMENTARY SCHOOL - SOUTH ANNEX (Continued) **S115779963**

Assembly:	70
Senate:	33
Special Program:	Not reported
Restricted Use:	NO
Site Mgmt Req:	NONE SPECIFIED
Funding:	School District
Latitude:	33.78552
Longitude:	-118.1857
APN:	7269-031-900
Past Use:	UNDERGROUND STORAGE TANKS, VEHICLE MAINTENANCE
Potential COC:	Benzene Lead
Confirmed COC:	Benzene Lead
Potential Description:	SOIL, SV
Alias Name:	7269-031-900
Alias Type:	APN
Alias Name:	404892
Alias Type:	Project Code (Site Code)
Alias Name:	60001953
Alias Type:	Envirostor ID Number

Completed Info:

Completed Area Name:	PROJECT WIDE
Completed Sub Area Name:	Not reported
Completed Document Type:	School Cleanup Agreement
Completed Date:	03/03/2014
Comments:	Fully executed SCA sent (FedEx) to District.

Completed Area Name:	PROJECT WIDE
Completed Sub Area Name:	Not reported
Completed Document Type:	Amendment - Order/Agreement
Completed Date:	09/26/2014
Comments:	Not reported

Completed Area Name:	PROJECT WIDE
Completed Sub Area Name:	Not reported
Completed Document Type:	Annual Oversight Cost Estimate
Completed Date:	09/17/2015
Comments:	Annual Cost Estimate emailed and mailed to BP.

Completed Area Name:	PROJECT WIDE
Completed Sub Area Name:	Not reported
Completed Document Type:	Cost Recovery Closeout Memo
Completed Date:	03/15/2017
Comments:	Closeout Form 1554 submitted and processed by CRBU on 3/15/17; closeout complete.

Completed Area Name:	PROJECT WIDE
Completed Sub Area Name:	Not reported
Completed Document Type:	Preliminary Endangerment Assessment Report
Completed Date:	06/17/2014
Comments:	Not reported

Completed Area Name:	PROJECT WIDE
Completed Sub Area Name:	Not reported
Completed Document Type:	Supplemental Site Investigation Tech Memo
Completed Date:	10/13/2014
Comments:	Not reported

ROOSEVELT ELEMENTARY SCHOOL - SOUTH ANNEX (Continued) **S115779963**

Completed Area Name: PROJECT WIDE
Completed Sub Area Name: Not reported
Completed Document Type: Supplemental Site Investigation Report
Completed Date: 05/14/2015
Comments: Not reported

Completed Area Name: PROJECT WIDE
Completed Sub Area Name: Not reported
Completed Document Type: Supplemental Site Investigation Report
Completed Date: 09/04/2015
Comments: Not reported

Completed Area Name: PROJECT WIDE
Completed Sub Area Name: Not reported
Completed Document Type: Supplemental Site Investigation Report
Completed Date: 02/11/2016
Comments: DTSC determined that no further soil vapor sampling is needed at the site. However, further investigation is needed at the formerly inaccessible areas beneath the trailers of the site.

Completed Area Name: PROJECT WIDE
Completed Sub Area Name: Not reported
Completed Document Type: Supplemental Site Investigation Report
Completed Date: 06/07/2016
Comments: Not reported

Future Area Name: Not reported
Future Sub Area Name: Not reported
Future Document Type: Not reported
Future Due Date: Not reported
Schedule Area Name: Not reported
Schedule Sub Area Name: Not reported
Schedule Document Type: Not reported
Schedule Due Date: Not reported
Schedule Revised Date: Not reported

SCH:

Name: ROOSEVELT ELEMENTARY SCHOOL - SOUTH ANNEX
Address: SW CORNER OF ATLANTIC AVE. & 15TH ST.
City,State,Zip: LONG BEACH, CA 90813
Facility ID: 60001953
Site Type: School Investigation
Site Type Detail: School
Site Mgmt. Req.: NONE SPECIFIED
Acres: 0.16
National Priorities List: NO
Cleanup Oversight Agencies: SMBRP
Lead Agency: SMBRP
Lead Agency Description: DTSC - Site Cleanup Program
Project Manager: Johnson Abraham
Supervisor: Shahir Haddad
Division Branch: Southern California Schools & Brownfields Outreach
Site Code: 404892
Assembly: 70
Senate: 33
Special Program Status: Not reported

ROOSEVELT ELEMENTARY SCHOOL - SOUTH ANNEX (Continued) **S115779963**

Status:	No Further Action
Status Date:	06/06/2016
Restricted Use:	NO
Funding:	School District
Latitude:	33.78552
Longitude:	-118.1857
APN:	7269-031-900
Past Use:	UNDERGROUND STORAGE TANKS, VEHICLE MAINTENANCE
Potential COC:	Benzene, Lead
Confirmed COC:	Benzene, Lead
Potential Description:	SOIL, SV
Alias Name:	7269-031-900
Alias Type:	APN
Alias Name:	404892
Alias Type:	Project Code (Site Code)
Alias Name:	60001953
Alias Type:	Envirostor ID Number

Completed Info:

Completed Area Name:	PROJECT WIDE
Completed Sub Area Name:	Not reported
Completed Document Type:	School Cleanup Agreement
Completed Date:	03/03/2014
Comments:	Fully executed SCA sent (FedEx) to District.
Completed Area Name:	PROJECT WIDE
Completed Sub Area Name:	Not reported
Completed Document Type:	Amendment - Order/Agreement
Completed Date:	09/26/2014
Comments:	Not reported
Completed Area Name:	PROJECT WIDE
Completed Sub Area Name:	Not reported
Completed Document Type:	Annual Oversight Cost Estimate
Completed Date:	09/17/2015
Comments:	Annual Cost Estimate emailed and mailed to BP.
Completed Area Name:	PROJECT WIDE
Completed Sub Area Name:	Not reported
Completed Document Type:	Cost Recovery Closeout Memo
Completed Date:	03/15/2017
Comments:	Closeout Form 1554 submitted and processed by CRBU on 3/15/17; closeout complete.
Completed Area Name:	PROJECT WIDE
Completed Sub Area Name:	Not reported
Completed Document Type:	Preliminary Endangerment Assessment Report
Completed Date:	06/17/2014
Comments:	Not reported
Completed Area Name:	PROJECT WIDE
Completed Sub Area Name:	Not reported
Completed Document Type:	Supplemental Site Investigation Tech Memo
Completed Date:	10/13/2014
Comments:	Not reported
Completed Area Name:	PROJECT WIDE
Completed Sub Area Name:	Not reported

ROOSEVELT ELEMENTARY SCHOOL - SOUTH ANNEX (Continued) **S115779963**

Completed Document Type: Supplemental Site Investigation Report
Completed Date: 05/14/2015
Comments: Not reported

Completed Area Name: PROJECT WIDE
Completed Sub Area Name: Not reported
Completed Document Type: Supplemental Site Investigation Report
Completed Date: 09/04/2015
Comments: Not reported

Completed Area Name: PROJECT WIDE
Completed Sub Area Name: Not reported
Completed Document Type: Supplemental Site Investigation Report
Completed Date: 02/11/2016
Comments: DTSC determined that no further soil vapor sampling is needed at the site. However, further investigation is needed at the formerly inaccessible areas beneath the trailers of the site.

Completed Area Name: PROJECT WIDE
Completed Sub Area Name: Not reported
Completed Document Type: Supplemental Site Investigation Report
Completed Date: 06/07/2016
Comments: Not reported

Future Area Name: Not reported
Future Sub Area Name: Not reported
Future Document Type: Not reported
Future Due Date: Not reported
Schedule Area Name: Not reported
Schedule Sub Area Name: Not reported
Schedule Document Type: Not reported
Schedule Due Date: Not reported
Schedule Revised Date: Not reported

M66 **SOIL PACIFIC SITE #3** **CPS-SLIC** **S105520907**
NNW **2085 ATLANTA** **N/A**
1/4-1/2 **LONG BEACH, CA 90806**
0.386 mi.
2039 ft. **Site 1 of 2 in cluster M**

Relative:
Lower

Actual:
27 ft.

SLIC REG 4:
Region: 4
Facility Status: Not reported
SLIC: 0499C
Substance: TPH/V
Staff: Underground Storage Tank Unit

M67 NNW 1/4-1/2 0.387 mi. 2044 ft. | **SOIL PACIFIC SITE #3**
2085 ATLANTIC AVE
LONG BEACH, CA 90806

Site 2 of 2 in cluster M

LUST **S108935301**
CERS **N/A**

Relative: Lower

Actual: 27 ft.

LUST:

Name:	SOIL PACIFIC SITE #3
Address:	2085 ATLANTIC AVE
City,State,Zip:	LONG BEACH, CA 90806
Lead Agency:	LOS ANGELES RWQCB (REGION 4)
Case Type:	LUST Cleanup Site
Geo Track:	http://geotracker.waterboards.ca.gov/profile_report.asp?global_id=SLT43319317
Global Id:	SLT43319317
Latitude:	33.795057
Longitude:	-118.185352
Status:	Completed - Case Closed
Status Date:	07/01/2015
Case Worker:	EPL
RB Case Number:	908061252
Local Agency:	LONG BEACH, CITY OF
File Location:	Regional Board
Local Case Number:	Not reported
Potential Media Affect:	Aquifer used for drinking water supply
Potential Contaminants of Concern:	Gasoline
Site History:	Not reported

LUST:

Global Id:	SLT43319317
Contact Type:	Local Agency Caseworker
Contact Name:	CARMEN PIRO
Organization Name:	LONG BEACH, CITY OF
Address:	2525 GRAND AVE.
City:	LONG BEACH
Email:	carmen.piro@longbeach.gov
Phone Number:	5625704137

Global Id:	SLT43319317
Contact Type:	Regional Board Caseworker
Contact Name:	ERRICK LLAMAS
Organization Name:	LOS ANGELES RWQCB (REGION 4)
Address:	320 W 4th Street Suite 200
City:	LOS ANGELES
Email:	ellamas@waterboards.ca.gov
Phone Number:	2135766783

LUST:

Global Id:	SLT43319317
Action Type:	Other
Date:	09/19/2003
Action:	Leak Discovery

Global Id:	SLT43319317
Action Type:	ENFORCEMENT
Date:	10/04/2007
Action:	Staff Letter

Global Id:	SLT43319317
Action Type:	ENFORCEMENT

SOIL PACIFIC SITE #3 (Continued) **S108935301**

Date: 08/02/2007
Action: Staff Letter

Global Id: SLT43319317
Action Type: ENFORCEMENT
Date: 05/25/2007
Action: Staff Letter

Global Id: SLT43319317
Action Type: RESPONSE
Date: 07/22/2013
Action: Request for Closure - Regulator Responded

Global Id: SLT43319317
Action Type: RESPONSE
Date: 04/10/2015
Action: Well Destruction Report - Regulator Responded

Global Id: SLT43319317
Action Type: REMEDIATION
Date: 01/01/2007
Action: Excavation

Global Id: SLT43319317
Action Type: ENFORCEMENT
Date: 08/07/2007
Action: Site Visit / Inspection / Sampling

Global Id: SLT43319317
Action Type: Other
Date: 02/23/2007
Action: Leak Reported

Global Id: SLT43319317
Action Type: RESPONSE
Date: 07/25/2007
Action: Soil and Water Investigation Workplan

Global Id: SLT43319317
Action Type: RESPONSE
Date: 07/25/2007
Action: Preliminary Site Assessment Report

Global Id: SLT43319317
Action Type: RESPONSE
Date: 07/09/2007
Action: Interim Remedial Action Plan

Global Id: SLT43319317
Action Type: RESPONSE
Date: 10/15/2007
Action: Monitoring Report - Quarterly

Global Id: SLT43319317
Action Type: RESPONSE
Date: 07/15/2012
Action: Monitoring Report - Semi-Annually

SOIL PACIFIC SITE #3 (Continued) **S108935301**

Global Id: SLT43319317
Action Type: RESPONSE
Date: 01/15/2012
Action: Monitoring Report - Semi-Annually

Global Id: SLT43319317
Action Type: RESPONSE
Date: 01/15/2011
Action: Monitoring Report - Semi-Annually

Global Id: SLT43319317
Action Type: RESPONSE
Date: 01/15/2008
Action: Soil and Water Investigation Report

Global Id: SLT43319317
Action Type: RESPONSE
Date: 05/14/2007
Action: Interim Remedial Action Report

Global Id: SLT43319317
Action Type: RESPONSE
Date: 07/25/2007
Action: Other Report / Document

Global Id: SLT43319317
Action Type: RESPONSE
Date: 09/21/2007
Action: Soil and Water Investigation Workplan

Global Id: SLT43319317
Action Type: RESPONSE
Date: 07/15/2013
Action: Monitoring Report - Semi-Annually

Global Id: SLT43319317
Action Type: ENFORCEMENT
Date: 07/02/2008
Action: Staff Letter

Global Id: SLT43319317
Action Type: RESPONSE
Date: 12/04/2008
Action: Interim Remedial Action Plan

Global Id: SLT43319317
Action Type: RESPONSE
Date: 10/15/2008
Action: Monitoring Report - Quarterly

Global Id: SLT43319317
Action Type: RESPONSE
Date: 10/15/2008
Action: Soil and Water Investigation Report

Global Id: SLT43319317
Action Type: RESPONSE

SOIL PACIFIC SITE #3 (Continued) **S108935301**

Date: 10/15/2008
Action: Well Destruction Report

Global Id: SLT43319317
Action Type: RESPONSE
Date: 01/15/2008
Action: Monitoring Report - Quarterly

Global Id: SLT43319317
Action Type: RESPONSE
Date: 12/24/2007
Action: Other Report / Document

Global Id: SLT43319317
Action Type: ENFORCEMENT
Date: 03/25/2009
Action: Staff Letter

Global Id: SLT43319317
Action Type: ENFORCEMENT
Date: 06/15/2009
Action: Staff Letter

Global Id: SLT43319317
Action Type: RESPONSE
Date: 01/15/2009
Action: Monitoring Report - Quarterly

Global Id: SLT43319317
Action Type: RESPONSE
Date: 07/15/2009
Action: Monitoring Report - Semi-Annually

Global Id: SLT43319317
Action Type: RESPONSE
Date: 07/15/2008
Action: Monitoring Report - Quarterly

Global Id: SLT43319317
Action Type: RESPONSE
Date: 04/15/2008
Action: Monitoring Report - Quarterly

Global Id: SLT43319317
Action Type: RESPONSE
Date: 04/15/2014
Action: Monitoring Report - Semi-Annually

Global Id: SLT43319317
Action Type: ENFORCEMENT
Date: 02/10/2015
Action: Staff Letter

Global Id: SLT43319317
Action Type: RESPONSE
Date: 04/15/2009
Action: Monitoring Report - Quarterly

SOIL PACIFIC SITE #3 (Continued) **S108935301**

Global Id: SLT43319317
Action Type: ENFORCEMENT
Date: 12/10/2014
Action: Notification - Preclosure

Global Id: SLT43319317
Action Type: ENFORCEMENT
Date: 07/01/2015
Action: Closure/No Further Action Letter

Global Id: SLT43319317
Action Type: RESPONSE
Date: 07/15/2010
Action: Monitoring Report - Semi-Annually

LUST:
Global Id: SLT43319317
Status: Open - Case Begin Date
Status Date: 09/19/2003

Global Id: SLT43319317
Status: Open - Site Assessment
Status Date: 07/09/2007

Global Id: SLT43319317
Status: Open - Site Assessment
Status Date: 09/21/2007

Global Id: SLT43319317
Status: Open - Remediation
Status Date: 03/25/2009

Global Id: SLT43319317
Status: Open - Verification Monitoring
Status Date: 03/25/2009

Global Id: SLT43319317
Status: Open - Eligible for Closure
Status Date: 03/28/2013

Global Id: SLT43319317
Status: Completed - Case Closed
Status Date: 07/01/2015

CERS:
Name: SOIL PACIFIC SITE #3
Address: 2085 ATLANTIC AVE
City,State,Zip: LONG BEACH, CA 90806
Site ID: 199239
CERS ID: SLT43319317
CERS Description: Leaking Underground Storage Tank Cleanup Site

Affiliation:
Affiliation Type Desc: Local Agency Caseworker
Entity Name: CARMEN PIRO - LONG BEACH, CITY OF
Entity Title: Not reported

SOIL PACIFIC SITE #3 (Continued) **S108935301**

Affiliation Address:	2525 GRAND AVE.
Affiliation City:	LONG BEACH
Affiliation State:	CA
Affiliation Country:	Not reported
Affiliation Zip:	Not reported
Affiliation Phone:	5625704137
Affiliation Type Desc:	Regional Board Caseworker
Entity Name:	ERRICK LLAMAS - LOS ANGELES RWQCB (REGION 4)
Entity Title:	Not reported
Affiliation Address:	320 W 4th Street Suite 200
Affiliation City:	LOS ANGELES
Affiliation State:	CA
Affiliation Country:	Not reported
Affiliation Zip:	Not reported
Affiliation Phone:	2135766783

N68 West 1/4-1/2 0.405 mi. 2140 ft. **TEXACO SERVICE STATION(FORMER)** **LUST** **S103587516**
340 PACIFIC COAST HWY W **ENF** **N/A**
LONG BEACH, CA 90806 **CERS**

Site 1 of 3 in cluster N

Relative: Higher

Actual: 30 ft.

LUST REG 4:

Region:	4	
Regional Board:	04	
County:	Los Angeles	
Facility Id:	908060034	
Status:	Remedial action (cleanup) Underway	
Substance:	Gasoline	
Substance Quantity:	Not reported	
Local Case No:	Not reported	
Case Type:	Groundwater	
Abatement Method Used at the Site:		ED FP
Global ID:	T0603701823	
W Global ID:	Not reported	
Staff:	JLC	
Local Agency:	19060	
Cross Street:	PACIFIC	
Enforcement Type:	SI	
Date Leak Discovered:	Not reported	
Date Leak First Reported:		3/6/1985
Date Leak Record Entered:	12/31/1986	
Date Confirmation Began:	Not reported	
Date Leak Stopped:	10/24/1987	
Date Case Last Changed on Database:		7/15/2002
Date the Case was Closed:		Not reported
How Leak Discovered:	Not reported	
How Leak Stopped:	Not reported	
Cause of Leak:	UNK	
Leak Source:	UNK	
Operator:	Not reported	
Water System:	Not reported	
Well Name:	Not reported	
Approx. Dist To Production Well (ft):		13081.08190387884114997729714 8
Source of Cleanup Funding:		UNK
Preliminary Site Assessment Workplan Submitted:		1/27/1989

TEXACO SERVICE STATION(FORMER) (Continued) **S103587516**

Preliminary Site Assessment Began:	1/27/1989
Pollution Characterization Began:	5/14/1999
Remediation Plan Submitted:	5/14/1999
Remedial Action Underway:	4/28/2004
Post Remedial Action Monitoring Began:	3/6/1985
Enforcement Action Date:	12/14/2000
Historical Max MTBE Date:	8/28/1998
Hist Max MTBE Conc in Groundwater:	170
Hist Max MTBE Conc in Soil:	Not reported
Significant Interim Remedial Action Taken:	Yes
GW Qualifier:	Not reported
Soil Qualifier:	Not reported
Organization:	Not reported
Owner Contact:	Not reported
Responsible Party:	JINGHUI NIU
RP Address:	30 HUGHES, SUITE #205
Program:	LUST
Lat/Long:	33.7900275 / -1
Local Agency Staff:	Not reported
Beneficial Use:	Not reported
Priority:	Not reported
Cleanup Fund Id:	Not reported
Suspended:	Not reported
Assigned Name:	Not reported
Summary:	COMPANY REPORTED THE SOIL CONTAMINATION TO VERNON SAP SUBMITTED, UNDER REVIEW BY BOARD STAFF; 1ST LEVEL EFL RETURNED. SENT TO NEW ADDRESS. CUF DELAY; 12/1/00 WP FOR MONITORING WELL REPLACEMENT; 1/1/01 VE SYSTEM OPERATION;

LUST:

Name:	TEXACO SERVICE STATION(FORMER)
Address:	340 PACIFIC COAST HWY W
City,State,Zip:	LONG BEACH, CA 90806
Lead Agency:	LOS ANGELES RWQCB (REGION 4)
Case Type:	LUST Cleanup Site
Geo Track:	http://geotracker.waterboards.ca.gov/profile_report.asp?global_id=T0603701823
Global Id:	T0603701823
Latitude:	33.7900275
Longitude:	-118.1956111
Status:	Completed - Case Closed
Status Date:	03/09/2010
Case Worker:	HDN
RB Case Number:	908060034
Local Agency:	LONG BEACH, CITY OF
File Location:	Regional Board
Local Case Number:	Not reported
Potential Media Affect:	Aquifer used for drinking water supply
Potential Contaminants of Concern:	Gasoline
Site History:	Not reported

LUST:

Global Id:	T0603701823
Contact Type:	Local Agency Caseworker
Contact Name:	CARMEN PIRO
Organization Name:	LONG BEACH, CITY OF
Address:	2525 GRAND AVE.
City:	LONG BEACH

TEXACO SERVICE STATION(FORMER) (Continued) **S103587516**

Email: carmen.piro@longbeach.gov
Phone Number: 5625704137

Global Id: T0603701823
Contact Type: Regional Board Caseworker
Contact Name: HA D. NGUYEN
Organization Name: LOS ANGELES RWQCB (REGION 4)
Address: 320 W. 4th Street, Suite 200
City: LOS ANGELES
Email: hnguyen@waterboards.ca.gov
Phone Number: 2135766658

LUST:

Global Id: T0603701823
Action Type: RESPONSE
Date: 01/15/2004
Action: Monitoring Report - Quarterly

Global Id: T0603701823
Action Type: RESPONSE
Date: 01/15/2004
Action: Remedial Progress Report

Global Id: T0603701823
Action Type: RESPONSE
Date: 04/15/2005
Action: Monitoring Report - Quarterly

Global Id: T0603701823
Action Type: RESPONSE
Date: 04/15/2005
Action: Remedial Progress Report

Global Id: T0603701823
Action Type: ENFORCEMENT
Date: 11/02/2006
Action: Meeting

Global Id: T0603701823
Action Type: ENFORCEMENT
Date: 10/23/2006
Action: Staff Letter

Global Id: T0603701823
Action Type: ENFORCEMENT
Date: 08/27/2007
Action: Staff Letter

Global Id: T0603701823
Action Type: Other
Date: 10/24/1987
Action: Leak Stopped

Global Id: T0603701823
Action Type: RESPONSE
Date: 10/15/2004
Action: Remedial Progress Report

TEXACO SERVICE STATION(FORMER) (Continued) **S103587516**

Global Id: T0603701823
Action Type: RESPONSE
Date: 07/15/2004
Action: Monitoring Report - Quarterly

Global Id: T0603701823
Action Type: RESPONSE
Date: 07/15/2004
Action: Remedial Progress Report

Global Id: T0603701823
Action Type: RESPONSE
Date: 07/23/2007
Action: Soil and Water Investigation Workplan

Global Id: T0603701823
Action Type: RESPONSE
Date: 10/15/2004
Action: Monitoring Report - Quarterly

Global Id: T0603701823
Action Type: RESPONSE
Date: 01/15/2005
Action: Monitoring Report - Quarterly

Global Id: T0603701823
Action Type: RESPONSE
Date: 01/15/2005
Action: Remedial Progress Report

Global Id: T0603701823
Action Type: REMEDIATION
Date: 08/31/2000
Action: Free Product Removal

Global Id: T0603701823
Action Type: REMEDIATION
Date: 03/01/1989
Action: Excavation

Global Id: T0603701823
Action Type: REMEDIATION
Date: 06/01/1994
Action: Free Product Removal

Global Id: T0603701823
Action Type: REMEDIATION
Date: 06/21/2001
Action: Soil Vapor Extraction (SVE)

Global Id: T0603701823
Action Type: RESPONSE
Date: 10/15/2005
Action: Monitoring Report - Quarterly

Global Id: T0603701823
Action Type: RESPONSE

TEXACO SERVICE STATION(FORMER) (Continued) **S103587516**

Date: 07/15/2006
Action: Monitoring Report - Quarterly

Global Id: T0603701823
Action Type: RESPONSE
Date: 07/15/2006
Action: Remedial Progress Report

Global Id: T0603701823
Action Type: RESPONSE
Date: 01/15/2008
Action: Monitoring Report - Quarterly

Global Id: T0603701823
Action Type: RESPONSE
Date: 01/15/2008
Action: Remedial Progress Report

Global Id: T0603701823
Action Type: Other
Date: 03/06/1985
Action: Leak Reported

Global Id: T0603701823
Action Type: RESPONSE
Date: 10/15/2005
Action: Remedial Progress Report

Global Id: T0603701823
Action Type: RESPONSE
Date: 07/15/2005
Action: Monitoring Report - Quarterly

Global Id: T0603701823
Action Type: RESPONSE
Date: 01/15/2006
Action: Monitoring Report - Quarterly

Global Id: T0603701823
Action Type: RESPONSE
Date: 10/15/2006
Action: Monitoring Report - Quarterly

Global Id: T0603701823
Action Type: RESPONSE
Date: 10/15/2006
Action: Remedial Progress Report

Global Id: T0603701823
Action Type: RESPONSE
Date: 04/15/2006
Action: Monitoring Report - Quarterly

Global Id: T0603701823
Action Type: RESPONSE
Date: 10/13/2006
Action: Other Workplan

TEXACO SERVICE STATION(FORMER) (Continued) **S103587516**

Global Id: T0603701823
Action Type: RESPONSE
Date: 04/15/2007
Action: Monitoring Report - Quarterly

Global Id: T0603701823
Action Type: RESPONSE
Date: 04/15/2007
Action: Remedial Progress Report

Global Id: T0603701823
Action Type: RESPONSE
Date: 07/15/2007
Action: Monitoring Report - Quarterly

Global Id: T0603701823
Action Type: RESPONSE
Date: 01/15/2007
Action: Monitoring Report - Quarterly

Global Id: T0603701823
Action Type: RESPONSE
Date: 01/15/2007
Action: Remedial Progress Report

Global Id: T0603701823
Action Type: RESPONSE
Date: 07/15/2007
Action: Remedial Progress Report

Global Id: T0603701823
Action Type: RESPONSE
Date: 07/15/2007
Action: Soil and Water Investigation Workplan

Global Id: T0603701823
Action Type: RESPONSE
Date: 10/15/2007
Action: Monitoring Report - Quarterly

Global Id: T0603701823
Action Type: RESPONSE
Date: 10/15/2007
Action: Remedial Progress Report

Global Id: T0603701823
Action Type: RESPONSE
Date: 02/29/2008
Action: Soil and Water Investigation Report

Global Id: T0603701823
Action Type: RESPONSE
Date: 04/15/2008
Action: Monitoring Report - Quarterly

Global Id: T0603701823
Action Type: RESPONSE

TEXACO SERVICE STATION(FORMER) (Continued) **S103587516**

Date: 07/15/2007
Action: Monitoring Report - Quarterly

Global Id: T0603701823
Action Type: RESPONSE
Date: 07/15/2008
Action: Monitoring Report - Quarterly

Global Id: T0603701823
Action Type: RESPONSE
Date: 12/22/2008
Action: Corrective Action Plan / Remedial Action Plan - Addendum

Global Id: T0603701823
Action Type: RESPONSE
Date: 07/15/2008
Action: Remedial Progress Report

Global Id: T0603701823
Action Type: RESPONSE
Date: 10/15/2008
Action: Monitoring Report - Quarterly

Global Id: T0603701823
Action Type: RESPONSE
Date: 10/15/2002
Action: Monitoring Report - Quarterly

Global Id: T0603701823
Action Type: ENFORCEMENT
Date: 06/15/2009
Action: Staff Letter

Global Id: T0603701823
Action Type: RESPONSE
Date: 10/15/2008
Action: Remedial Progress Report

Global Id: T0603701823
Action Type: RESPONSE
Date: 01/15/2009
Action: Monitoring Report - Quarterly

Global Id: T0603701823
Action Type: RESPONSE
Date: 01/15/2009
Action: Remedial Progress Report

Global Id: T0603701823
Action Type: RESPONSE
Date: 04/15/2002
Action: Monitoring Report - Quarterly

Global Id: T0603701823
Action Type: RESPONSE
Date: 04/15/2008
Action: Remedial Progress Report

TEXACO SERVICE STATION(FORMER) (Continued) **S103587516**

Global Id: T0603701823
Action Type: RESPONSE
Date: 04/15/2006
Action: Remedial Progress Report

Global Id: T0603701823
Action Type: RESPONSE
Date: 01/15/2006
Action: Remedial Progress Report

Global Id: T0603701823
Action Type: RESPONSE
Date: 07/15/2005
Action: Remedial Progress Report

Global Id: T0603701823
Action Type: ENFORCEMENT
Date: 12/14/2000
Action: Staff Letter

Global Id: T0603701823
Action Type: ENFORCEMENT
Date: 05/14/1999
Action: Staff Letter

Global Id: T0603701823
Action Type: ENFORCEMENT
Date: 06/14/2002
Action: Staff Letter

Global Id: T0603701823
Action Type: RESPONSE
Date: 10/15/2009
Action: Monitoring Report - Semi-Annually

Global Id: T0603701823
Action Type: RESPONSE
Date: 04/15/2009
Action: Monitoring Report - Other

Global Id: T0603701823
Action Type: RESPONSE
Date: 07/15/2009
Action: Monitoring Report - Quarterly

Global Id: T0603701823
Action Type: ENFORCEMENT
Date: 04/10/2003
Action: Staff Letter

Global Id: T0603701823
Action Type: ENFORCEMENT
Date: 10/25/2002
Action: Site Visit / Inspection / Sampling

Global Id: T0603701823
Action Type: ENFORCEMENT

TEXACO SERVICE STATION(FORMER) (Continued) **S103587516**

Date: 04/19/2004
Action: Site Visit / Inspection / Sampling

Global Id: T0603701823
Action Type: ENFORCEMENT
Date: 03/09/2010
Action: Closure/No Further Action Letter

Global Id: T0603701823
Action Type: RESPONSE
Date: 07/31/2002
Action: Other Report / Document

Global Id: T0603701823
Action Type: RESPONSE
Date: 07/15/2002
Action: Monitoring Report - Quarterly

Global Id: T0603701823
Action Type: RESPONSE
Date: 07/15/2003
Action: Remedial Progress Report

Global Id: T0603701823
Action Type: RESPONSE
Date: 01/15/2003
Action: Monitoring Report - Quarterly

Global Id: T0603701823
Action Type: RESPONSE
Date: 04/15/2003
Action: Monitoring Report - Quarterly

Global Id: T0603701823
Action Type: RESPONSE
Date: 01/15/2003
Action: Remedial Progress Report

Global Id: T0603701823
Action Type: RESPONSE
Date: 04/15/2003
Action: Remedial Progress Report

Global Id: T0603701823
Action Type: RESPONSE
Date: 03/17/2003
Action: CAP/RAP - Final Remediation / Design Plan

Global Id: T0603701823
Action Type: RESPONSE
Date: 10/15/2003
Action: Monitoring Report - Quarterly

Global Id: T0603701823
Action Type: RESPONSE
Date: 10/15/2003
Action: Remedial Progress Report

TEXACO SERVICE STATION(FORMER) (Continued) **S103587516**

Global Id: T0603701823
Action Type: RESPONSE
Date: 04/15/2004
Action: Monitoring Report - Quarterly

Global Id: T0603701823
Action Type: RESPONSE
Date: 04/15/2004
Action: Remedial Progress Report

Global Id: T0603701823
Action Type: RESPONSE
Date: 07/15/2003
Action: Monitoring Report - Quarterly

Global Id: T0603701823
Action Type: ENFORCEMENT
Date: 03/03/2009
Action: Staff Letter

LUST:
Global Id: T0603701823
Status: Open - Case Begin Date
Status Date: 03/06/1985

Global Id: T0603701823
Status: Open - Site Assessment
Status Date: 01/27/1989

Global Id: T0603701823
Status: Open - Site Assessment
Status Date: 10/13/2000

Global Id: T0603701823
Status: Open - Remediation
Status Date: 03/14/2003

Global Id: T0603701823
Status: Open - Remediation
Status Date: 04/10/2003

Global Id: T0603701823
Status: Open - Remediation
Status Date: 07/10/2003

Global Id: T0603701823
Status: Open - Remediation
Status Date: 10/17/2003

Global Id: T0603701823
Status: Open - Remediation
Status Date: 01/27/2004

Global Id: T0603701823
Status: Open - Remediation
Status Date: 04/28/2004

TEXACO SERVICE STATION(FORMER) (Continued) **S103587516**

Global Id: T0603701823
Status: Open - Remediation
Status Date: 07/28/2004

Global Id: T0603701823
Status: Open - Remediation
Status Date: 10/28/2004

Global Id: T0603701823
Status: Open - Remediation
Status Date: 01/26/2005

Global Id: T0603701823
Status: Open - Remediation
Status Date: 04/06/2005

Global Id: T0603701823
Status: Open - Remediation
Status Date: 07/15/2005

Global Id: T0603701823
Status: Open - Remediation
Status Date: 09/26/2005

Global Id: T0603701823
Status: Open - Remediation
Status Date: 01/17/2006

Global Id: T0603701823
Status: Open - Remediation
Status Date: 04/16/2006

Global Id: T0603701823
Status: Open - Remediation
Status Date: 06/19/2006

Global Id: T0603701823
Status: Open - Remediation
Status Date: 10/19/2006

Global Id: T0603701823
Status: Open - Remediation
Status Date: 01/31/2007

Global Id: T0603701823
Status: Open - Remediation
Status Date: 04/20/2007

Global Id: T0603701823
Status: Open - Remediation
Status Date: 06/19/2007

Global Id: T0603701823
Status: Open - Site Assessment
Status Date: 07/20/2007

Global Id: T0603701823

TEXACO SERVICE STATION(FORMER) (Continued) **S103587516**

Status:	Open - Site Assessment
Status Date:	07/23/2007
Global Id:	T0603701823
Status:	Open - Remediation
Status Date:	09/06/2007
Global Id:	T0603701823
Status:	Open - Remediation
Status Date:	01/04/2008
Global Id:	T0603701823
Status:	Open - Remediation
Status Date:	03/18/2008
Global Id:	T0603701823
Status:	Completed - Case Closed
Status Date:	03/09/2010

ENF:

Name:	TEXACO SERVICE STATION(FORMER)
Address:	340 PACIFIC COAST HWY W
City,State,Zip:	LONG BEACH, CA 90806
Region:	4
Facility Id:	263295
Agency Name:	Alta Deana Market
Place Type:	Facility
Place Subtype:	Not reported
Facility Type:	Not reported
Agency Type:	Privately-Owned Business
# Of Agencies:	1
Place Latitude:	33.789863
Place Longitude:	-118.188726
SIC Code 1:	Not reported
SIC Desc 1:	Not reported
SIC Code 2:	Not reported
SIC Desc 2:	Not reported
SIC Code 3:	Not reported
SIC Desc 3:	Not reported
NAICS Code 1:	Not reported
NAICS Desc 1:	Not reported
NAICS Code 2:	Not reported
NAICS Desc 2:	Not reported
NAICS Code 3:	Not reported
NAICS Desc 3:	Not reported
# Of Places:	1
Source Of Facility:	Reg Meas
Design Flow:	Not reported
Threat To Water Quality:	Not reported
Complexity:	Not reported
Pretreatment:	Not reported
Facility Waste Type:	Not reported
Facility Waste Type 2:	Not reported
Facility Waste Type 3:	Not reported
Facility Waste Type 4:	Not reported
Program:	UST

TEXACO SERVICE STATION(FORMER) (Continued) **S103587516**

Program Category1:	TANKS
Program Category2:	TANKS
# Of Programs:	1
WDID:	908060034
Reg Measure Id:	167346
Reg Measure Type:	Unregulated
Region:	4
Order #:	Not reported
Npdes# CA#:	Not reported
Major-Minor:	Not reported
Npdes Type:	Not reported
Reclamation:	Not reported
Dredge Fill Fee:	Not reported
301H:	Not reported
Application Fee Amt Received:	Not reported
Status:	Never Active
Status Date:	02/20/2013
Effective Date:	Not reported
Expiration/Review Date:	Not reported
Termination Date:	Not reported
WDR Review - Amend:	Not reported
WDR Review - Revise/Renew:	Not reported
WDR Review - Rescind:	Not reported
WDR Review - No Action Required:	Not reported
WDR Review - Pending:	Not reported
WDR Review - Planned:	Not reported
Status Enrollee:	N
Individual/General:	I
Fee Code:	Not reported
Direction/Voice:	Passive
Enforcement Id(EID):	248969
Region:	4
Order / Resolution Number:	SEL
Enforcement Action Type:	Staff Enforcement Letter
Effective Date:	06/14/2002
Adoption/Issuance Date:	Not reported
Achieve Date:	7/5/2000
Termination Date:	06/14/2002
ACL Issuance Date:	Not reported
EPL Issuance Date:	Not reported
Status:	Historical
Title:	Enforcement - 908060034
Description:	Level 1 enforcement letter sent 6/14/02 for failure to submit technical data in an electronic deliverable format (EDF) to SWRCB after 9/1/01 as required by AB 2886.
Program:	UST
Latest Milestone Completion Date:	Not reported
# Of Programs1:	1
Total Assessment Amount:	0
Initial Assessed Amount:	0
Liability $ Amount:	0
Project $ Amount:	0
Liability $ Paid:	0
Project $ Completed:	0
Total $ Paid/Completed Amount:	0

Name: TEXACO SERVICE STATION(FORMER)

TEXACO SERVICE STATION(FORMER) (Continued) **S103587516**

Address:	340 PACIFIC COAST HWY W
City,State,Zip:	LONG BEACH, CA 90806
Region:	4
Facility Id:	263295
Agency Name:	Alta Deana Market
Place Type:	Facility
Place Subtype:	Not reported
Facility Type:	Not reported
Agency Type:	Privately-Owned Business
# Of Agencies:	1
Place Latitude:	33.789863
Place Longitude:	-118.188726
SIC Code 1:	Not reported
SIC Desc 1:	Not reported
SIC Code 2:	Not reported
SIC Desc 2:	Not reported
SIC Code 3:	Not reported
SIC Desc 3:	Not reported
NAICS Code 1:	Not reported
NAICS Desc 1:	Not reported
NAICS Code 2:	Not reported
NAICS Desc 2:	Not reported
NAICS Code 3:	Not reported
NAICS Desc 3:	Not reported
# Of Places:	1
Source Of Facility:	Reg Meas
Design Flow:	Not reported
Threat To Water Quality:	Not reported
Complexity:	Not reported
Pretreatment:	Not reported
Facility Waste Type:	Not reported
Facility Waste Type 2:	Not reported
Facility Waste Type 3:	Not reported
Facility Waste Type 4:	Not reported
Program:	UST
Program Category1:	TANKS
Program Category2:	TANKS
# Of Programs:	1
WDID:	908060034
Reg Measure Id:	167346
Reg Measure Type:	Unregulated
Region:	4
Order #:	Not reported
Npdes# CA#:	Not reported
Major-Minor:	Not reported
Npdes Type:	Not reported
Reclamation:	Not reported
Dredge Fill Fee:	Not reported
301H:	Not reported
Application Fee Amt Received:	Not reported
Status:	Never Active
Status Date:	02/20/2013
Effective Date:	Not reported
Expiration/Review Date:	Not reported
Termination Date:	Not reported
WDR Review - Amend:	Not reported
WDR Review - Revise/Renew:	Not reported

TEXACO SERVICE STATION(FORMER) (Continued) **S103587516**

WDR Review - Rescind:	Not reported
WDR Review - No Action Required:	Not reported
WDR Review - Pending:	Not reported
WDR Review - Planned:	Not reported
Status Enrollee:	N
Individual/General:	I
Fee Code:	Not reported
Direction/Voice:	Passive
Enforcement Id(EID):	230019
Region:	4
Order / Resolution Number:	UNKNOWN
Enforcement Action Type:	Staff Enforcement Letter
Effective Date:	03/22/2000
Adoption/Issuance Date:	Not reported
Achieve Date:	7/5/2000
Termination Date:	03/22/2000
ACL Issuance Date:	Not reported
EPL Issuance Date:	Not reported
Status:	Historical
Title:	Enforcement - 908060034
Description:	Level 1 enforcement letter sent 3/22/00 for FTS groundwater monitoring report.
Program:	UST
Latest Milestone Completion Date:	Not reported
# Of Programs1:	1
Total Assessment Amount:	0
Initial Assessed Amount:	0
Liability $ Amount:	0
Project $ Amount:	0
Liability $ Paid:	0
Project $ Completed:	0
Total $ Paid/Completed Amount:	0

CERS:

Name:	TEXACO SERVICE STATION(FORMER)
Address:	340 PACIFIC COAST HWY W
City,State,Zip:	LONG BEACH, CA 90806
Site ID:	242365
CERS ID:	T0603701823
CERS Description:	Leaking Underground Storage Tank Cleanup Site

Affiliation:

Affiliation Type Desc:	Local Agency Caseworker
Entity Name:	CARMEN PIRO - LONG BEACH, CITY OF
Entity Title:	Not reported
Affiliation Address:	2525 GRAND AVE.
Affiliation City:	LONG BEACH
Affiliation State:	CA
Affiliation Country:	Not reported
Affiliation Zip:	Not reported
Affiliation Phone:	5625704137

Affiliation Type Desc:	Regional Board Caseworker
Entity Name:	HA D. NGUYEN - LOS ANGELES RWQCB (REGION 4)
Entity Title:	Not reported
Affiliation Address:	320 W. 4th Street, Suite 200
Affiliation City:	LOS ANGELES

TEXACO SERVICE STATION(FORMER) (Continued) **S103587516**

Affiliation State:	CA
Affiliation Country:	Not reported
Affiliation Zip:	Not reported
Affiliation Phone:	2135766658

O69 East 1/4-1/2 0.413 mi. 2179 ft. **CARL'S FINE FURNITURE** **LUST** **S104234286**
1300 PACIFIC COAST HWY E **HIST CORTESE** **N/A**
LONG BEACH, CA 90806 **CERS**

Site 1 of 2 in cluster O

Relative: Lower

Actual: 22 ft.

LUST REG 4:

Region:	4
Regional Board:	04
County:	Los Angeles
Facility Id:	908061216
Status:	Case Closed
Substance:	Solvents
Substance Quantity:	Not reported
Local Case No:	Not reported
Case Type:	Groundwater
Abatement Method Used at the Site:	Not reported
Global ID:	T0603701853
W Global ID:	Not reported
Staff:	HDN
Local Agency:	19060
Cross Street:	ALAMITOS AVE
Enforcement Type:	CLOS
Date Leak Discovered:	10/18/1999
Date Leak First Reported:	10/20/1999
Date Leak Record Entered:	Not reported
Date Confirmation Began:	Not reported
Date Leak Stopped:	2/9/1970
Date Case Last Changed on Database:	8/2/2002
Date the Case was Closed:	9/15/2003
How Leak Discovered:	OM
How Leak Stopped:	Not reported
Cause of Leak:	Other Cause
Leak Source:	UNK
Operator:	RAY CARL & TOM CARL
Water System:	Not reported
Well Name:	Not reported
Approx. Dist To Production Well (ft):	8433.4741403180799793046450 7
Source of Cleanup Funding:	UNK
Preliminary Site Assessment Workplan Submitted:	2/15/1999
Preliminary Site Assessment Began:	11/3/1999
Pollution Characterization Began:	2/23/2001
Remediation Plan Submitted:	Not reported
Remedial Action Underway:	Not reported
Post Remedial Action Monitoring Began:	10/20/1999
Enforcement Action Date:	4/10/2001
Historical Max MTBE Date:	12/13/2002
Hist Max MTBE Conc in Groundwater:	100
Hist Max MTBE Conc in Soil:	Not reported
Significant Interim Remedial Action Taken:	Not reported
GW Qualifier:	ND
Soil Qualifier:	Not reported

CARL'S FINE FURNITURE (Continued) **S104234286**

Organization:	Not reported
Owner Contact:	Not reported
Responsible Party:	JOE LENTINI
RP Address:	2255 N. ONTARIO ST.
Program:	LUST
Lat/Long:	33.7897043 / -1
Local Agency Staff:	Not reported
Beneficial Use:	Not reported
Priority:	Not reported
Cleanup Fund Id:	Not reported
Suspended:	Not reported
Assigned Name:	Not reported
Summary:	LONG BEACH FD UST TANK LIST INDICATES 4 TANKS REMOVED 2/9/70 (4000, 3000,1000, AND 550 GAL) AT 1230 E, PACIFIC COAST HWY. SHELL OIL CO. FUEL STATION CURRENT PROPERTY OWNER BOUGHT PROPERTY RIGHT AFTER USTS WERE REMOVED, FOR EX

LUST:

Name:	CARL'S FINE FURNITURE
Address:	1300 PACIFIC COAST HWY E
City,State,Zip:	LONG BEACH, CA 90806
Lead Agency:	LOS ANGELES RWQCB (REGION 4)
Case Type:	LUST Cleanup Site
Geo Track:	http://geotracker.waterboards.ca.gov/profile_report.asp?global_id=T0603701853
Global Id:	T0603701853
Latitude:	33.7897043
Longitude:	-118.1749352
Status:	Completed - Case Closed
Status Date:	09/15/2003
Case Worker:	HDN
RB Case Number:	908061216
Local Agency:	LONG BEACH, CITY OF
File Location:	Not reported
Local Case Number:	Not reported
Potential Media Affect:	Aquifer used for drinking water supply
Potential Contaminants of Concern:	* Solvents
Site History:	Not reported

LUST:

Global Id:	T0603701853
Contact Type:	Local Agency Caseworker
Contact Name:	CARMEN PIRO
Organization Name:	LONG BEACH, CITY OF
Address:	2525 GRAND AVE.
City:	LONG BEACH
Email:	carmen.piro@longbeach.gov
Phone Number:	5625704137

Global Id:	T0603701853
Contact Type:	Regional Board Caseworker
Contact Name:	HA D. NGUYEN
Organization Name:	LOS ANGELES RWQCB (REGION 4)
Address:	320 W. 4th Street, Suite 200
City:	LOS ANGELES
Email:	hnguyen@waterboards.ca.gov
Phone Number:	2135766658

CARL'S FINE FURNITURE (Continued) **S104234286**

LUST:

Global Id:	T0603701853
Action Type:	Other
Date:	10/18/1999
Action:	Leak Discovery
Global Id:	T0603701853
Action Type:	RESPONSE
Date:	11/12/2003
Action:	Unknown
Global Id:	T0603701853
Action Type:	RESPONSE
Date:	07/31/2001
Action:	Soil and Water Investigation Report
Global Id:	T0603701853
Action Type:	RESPONSE
Date:	09/06/2003
Action:	Other Report / Document
Global Id:	T0603701853
Action Type:	Other
Date:	02/09/1970
Action:	Leak Stopped
Global Id:	T0603701853
Action Type:	ENFORCEMENT
Date:	07/25/2003
Action:	Site Visit / Inspection / Sampling
Global Id:	T0603701853
Action Type:	Other
Date:	10/20/1999
Action:	Leak Reported
Global Id:	T0603701853
Action Type:	ENFORCEMENT
Date:	05/04/2001
Action:	Staff Letter
Global Id:	T0603701853
Action Type:	RESPONSE
Date:	10/15/2002
Action:	Monitoring Report - Quarterly
Global Id:	T0603701853
Action Type:	ENFORCEMENT
Date:	08/06/2003
Action:	Notification - Preclosure
Global Id:	T0603701853
Action Type:	ENFORCEMENT
Date:	09/15/2003
Action:	Closure/No Further Action Letter
Global Id:	T0603701853

CARL'S FINE FURNITURE (Continued) **S104234286**

Action Type: RESPONSE
Date: 07/15/2002
Action: Monitoring Report - Quarterly

Global Id: T0603701853
Action Type: RESPONSE
Date: 04/15/2002
Action: Monitoring Report - Quarterly

Global Id: T0603701853
Action Type: RESPONSE
Date: 01/15/2003
Action: Monitoring Report - Quarterly

Global Id: T0603701853
Action Type: RESPONSE
Date: 04/15/2003
Action: Monitoring Report - Quarterly

LUST:
Global Id: T0603701853
Status: Open - Case Begin Date
Status Date: 02/09/1970

Global Id: T0603701853
Status: Open - Site Assessment
Status Date: 02/15/1999

Global Id: T0603701853
Status: Open - Verification Monitoring
Status Date: 10/20/1999

Global Id: T0603701853
Status: Open - Site Assessment
Status Date: 11/03/1999

Global Id: T0603701853
Status: Open - Site Assessment
Status Date: 02/23/2001

Global Id: T0603701853
Status: Completed - Case Closed
Status Date: 09/15/2003

HIST CORTESE:
edr_fname: CARL'S FINE FURNIURE
edr_fadd1: 1300 PACIFIC COAST
City,State,Zip: LONG BEACH, CA 90806
Region: CORTESE
Facility County Code: 19
Reg By: LTNKA
Reg Id: 908061216

CERS:
Name: CARL'S FINE FURNITURE

CARL'S FINE FURNITURE (Continued) **S104234286**

Address:	1300 PACIFIC COAST HWY E
City,State,Zip:	LONG BEACH, CA 90806
Site ID:	255548
CERS ID:	T0603701853
CERS Description:	Leaking Underground Storage Tank Cleanup Site

Affiliation:

Affiliation Type Desc:	Local Agency Caseworker
Entity Name:	CARMEN PIRO - LONG BEACH, CITY OF
Entity Title:	Not reported
Affiliation Address:	2525 GRAND AVE.
Affiliation City:	LONG BEACH
Affiliation State:	CA
Affiliation Country:	Not reported
Affiliation Zip:	Not reported
Affiliation Phone:	5625704137

Affiliation Type Desc:	Regional Board Caseworker
Entity Name:	HA D. NGUYEN - LOS ANGELES RWQCB (REGION 4)
Entity Title:	Not reported
Affiliation Address:	320 W. 4th Street, Suite 200
Affiliation City:	LOS ANGELES
Affiliation State:	CA
Affiliation Country:	Not reported
Affiliation Zip:	Not reported
Affiliation Phone:	2135766658

O70 **LONG BEACH CITY COLLEGE AUTO** **RCRA-SQG** **1000231627**
East **1305 E PACIFIC COAST HWY** **LUST** **CAD981653454**
1/4-1/2 **LONG BEACH, CA 90806** **UST**
0.416 mi. **CA FID UST**
2194 ft. **Site 2 of 2 in cluster O** **EMI**
HIST CORTESE
Relative: **NPDES**
Lower **CIWQS**
Actual: **CERS**
22 ft.

RCRA-SQG:

Date form received by agency:	1986-09-15 00:00:00.0
Facility name:	LONG BEACH CITY COLLEGE AUTO
Facility address:	1305 E PACIFIC COAST HWY LONG BEACH, CA 90806
EPA ID:	CAD981653454
Contact:	ENVIRONMENTAL MANAGER
Contact address:	1305 E PACIFIC COAST HWY LONG BEACH, CA 90806
Contact country:	US
Contact telephone:	213-533-2075
Contact email:	Not reported
EPA Region:	09
Land type:	Other land type
Classification:	Small Small Quantity Generator
Description:	Handler: generates more than 100 and less than 1000 kg of hazardous waste during any calendar month and accumulates less than 6000 kg of hazardous waste at any time; or generates 100 kg or less of hazardous waste during any calendar month, and accumulates more than 1000 kg of hazardous waste at any time

LONG BEACH CITY COLLEGE AUTO (Continued) **1000231627**

Owner/Operator Summary:

Owner/operator name:	LONG BEACH CITY COLLEGE
Owner/operator address:	NOT REQUIRED NOT REQUIRED, ME 99999
Owner/operator country:	Not reported
Owner/operator telephone:	415-555-1212
Owner/operator email:	Not reported
Owner/operator fax:	Not reported
Owner/operator extension:	Not reported
Legal status:	Municipal
Owner/Operator Type:	Owner
Owner/Op start date:	Not reported
Owner/Op end date:	Not reported

Owner/operator name:	NOT REQUIRED
Owner/operator address:	NOT REQUIRED NOT REQUIRED, ME 99999
Owner/operator country:	Not reported
Owner/operator telephone:	415-555-1212
Owner/operator email:	Not reported
Owner/operator fax:	Not reported
Owner/operator extension:	Not reported
Legal status:	Municipal
Owner/Operator Type:	Operator
Owner/Op start date:	Not reported
Owner/Op end date:	Not reported

Handler Activities Summary:

U.S. importer of hazardous waste:	No
Mixed waste (haz. and radioactive):	No
Recycler of hazardous waste:	No
Transporter of hazardous waste:	No
Treater, storer or disposer of HW:	No
Underground injection activity:	No
On-site burner exemption:	No
Furnace exemption:	No
Used oil fuel burner:	No
Used oil processor:	No
User oil refiner:	No
Used oil fuel marketer to burner:	No
Used oil Specification marketer:	No
Used oil transfer facility:	No
Used oil transporter:	No

Facility Has Received Notices of Violations:

Regulation violated:	Not reported
Area of violation:	Generators - Pre-transport
Date violation determined:	2003-08-18 00:00:00.0
Date achieved compliance:	2003-09-09 00:00:00.0
Violation lead agency:	EPA
Enforcement action:	Not reported
Enforcement action date:	Not reported
Enf. disposition status:	Not reported
Enf. disp. status date:	Not reported
Enforcement lead agency:	Not reported
Proposed penalty amount:	Not reported

LONG BEACH CITY COLLEGE AUTO (Continued) **1000231627**

Final penalty amount: Not reported
Paid penalty amount: Not reported

Regulation violated: Not reported
Area of violation: Generators - Records/Reporting
Date violation determined: 2003-08-18 00:00:00.0
Date achieved compliance: 2003-09-09 00:00:00.0
Violation lead agency: EPA
Enforcement action: Not reported
Enforcement action date: Not reported
Enf. disposition status: Not reported
Enf. disp. status date: Not reported
Enforcement lead agency: Not reported
Proposed penalty amount: Not reported
Final penalty amount: Not reported
Paid penalty amount: Not reported

Evaluation Action Summary:
Evaluation date: 2003-08-18 00:00:00.0
Evaluation: COMPLIANCE EVALUATION INSPECTION ON-SITE
Area of violation: Generators - Records/Reporting
Date achieved compliance: 2003-09-09 00:00:00.0
Evaluation lead agency: EPA

Evaluation date: 2003-08-18 00:00:00.0
Evaluation: COMPLIANCE EVALUATION INSPECTION ON-SITE
Area of violation: Generators - Pre-transport
Date achieved compliance: 2003-09-09 00:00:00.0
Evaluation lead agency: EPA

LUST REG 4:
Region: 4
Regional Board: 04
County: Los Angeles
Facility Id: 022289-01
Status: Case Closed
Substance: 1
Substance Quantity: Not reported
Local Case No: Not reported
Case Type: Groundwater
Abatement Method Used at the Site: Not reported
Global ID: T0603700061
W Global ID: Not reported
Staff: UNK
Local Agency: 19060
Cross Street: ALAMITOS AVE
Enforcement Type: Not reported
Date Leak Discovered: Not reported
Date Leak First Reported: 2/15/1989
Date Leak Record Entered: Not reported
Date Confirmation Began: Not reported
Date Leak Stopped: Not reported
Date Case Last Changed on Database: 2/22/1989
Date the Case was Closed: 7/7/1989
How Leak Discovered: Not reported
How Leak Stopped: Not reported
Cause of Leak: Not reported

LONG BEACH CITY COLLEGE AUTO (Continued) **1000231627**

Leak Source:	Not reported
Operator:	Not reported
Water System:	Not reported
Well Name:	Not reported
Approx. Dist To Production Well (ft):	8411.2092590321613394167087 17
Source of Cleanup Funding:	Not reported
Preliminary Site Assessment Workplan Submitted:	Not reported
Preliminary Site Assessment Began:	Not reported
Pollution Characterization Began:	2/22/1989
Remediation Plan Submitted:	Not reported
Remedial Action Underway:	Not reported
Post Remedial Action Monitoring Began:	Not reported
Enforcement Action Date:	Not reported
Historical Max MTBE Date:	Not reported
Hist Max MTBE Conc in Groundwater:	Not reported
Hist Max MTBE Conc in Soil:	Not reported
Significant Interim Remedial Action Taken:	Not reported
GW Qualifier:	Not reported
Soil Qualifier:	Not reported
Organization:	Not reported
Owner Contact:	Not reported
Responsible Party:	LONG BEACH CITY COLLEGE
RP Address:	SAME AS SITE
Program:	LUST
Lat/Long:	33.7898423 / -1
Local Agency Staff:	Not reported
Beneficial Use:	Not reported
Priority:	Not reported
Cleanup Fund Id:	Not reported
Suspended:	Not reported
Assigned Name:	Not reported
Summary:	Not reported

LUST:

Name:	LONG BEACH CITY COLLEGE
Address:	1305 PACIFIC COAST HWY E
City,State,Zip:	LONG BEACH, CA 90806
Lead Agency:	LOS ANGELES RWQCB (REGION 4)
Case Type:	LUST Cleanup Site
Geo Track:	http://geotracker.waterboards.ca.gov/profile_report.asp?global_id=T0603700061
Global Id:	T0603700061
Latitude:	33.7898716
Longitude:	-118.1749716
Status:	Completed - Case Closed
Status Date:	07/07/1989
Case Worker:	YR
RB Case Number:	022289-01
Local Agency:	LONG BEACH, CITY OF
File Location:	Not reported
Local Case Number:	Not reported
Potential Media Affect:	Aquifer used for drinking water supply
Potential Contaminants of Concern:	Aviation
Site History:	Not reported

LUST:

Global Id:	T0603700061
Contact Type:	Local Agency Caseworker

LONG BEACH CITY COLLEGE AUTO (Continued) **1000231627**

Contact Name:	CARMEN PIRO
Organization Name:	LONG BEACH, CITY OF
Address:	2525 GRAND AVE.
City:	LONG BEACH
Email:	carmen.piro@longbeach.gov
Phone Number:	5625704137

Global Id:	T0603700061
Contact Type:	Regional Board Caseworker
Contact Name:	YUE RONG
Organization Name:	LOS ANGELES RWQCB (REGION 4)
Address:	320 W. 4TH ST., SUITE 200
City:	Los Angeles
Email:	yrong@waterboards.ca.gov
Phone Number:	Not reported

LUST:

Global Id:	T0603700061
Action Type:	Other
Date:	02/15/1989
Action:	Leak Reported

LUST:

Global Id:	T0603700061
Status:	Open - Case Begin Date
Status Date:	02/15/1989

Global Id:	T0603700061
Status:	Open - Site Assessment
Status Date:	02/22/1989

Global Id:	T0603700061
Status:	Completed - Case Closed
Status Date:	07/07/1989

LONG BEACH UST:

DATA AS OF 02/25/2014:

Name:	LONG BEACH CITY COLLEGE
Address:	1305 E PACIFIC COAST HWY
City,State,Zip:	LONG BEACH, CA
Region:	LONG BEACH
Tanks:	0T
Tank Test:	Not reported
Leak Test:	Not reported
Tank Status:	Not reported

CA FID UST:

Facility ID:	19056650
Regulated By:	UTNKA
Regulated ID:	00020909
Cortese Code:	Not reported
SIC Code:	Not reported
Facility Phone:	2135997903
Mail To:	Not reported

LONG BEACH CITY COLLEGE AUTO (Continued) **1000231627**

Mailing Address:	4901 E CARSON ST
Mailing Address 2:	Not reported
Mailing City,St,Zip:	LONG BEACH 90806
Contact:	Not reported
Contact Phone:	Not reported
DUNs Number:	Not reported
NPDES Number:	Not reported
EPA ID:	Not reported
Comments:	Not reported
Status:	Active

EMI:

Name:	LONG BEACH CITY COLLEGE
Address:	1305 E PACIFIC COAST HWY
City,State,Zip:	LONG BEACH, CA 90806
Year:	1995
County Code:	19
Air Basin:	SC
Facility ID:	25399
Air District Name:	SC
SIC Code:	8222
Air District Name:	SOUTH COAST AQMD
Community Health Air Pollution Info System:	Not reported
Consolidated Emission Reporting Rule:	Not reported
Total Organic Hydrocarbon Gases Tons/Yr:	2
Reactive Organic Gases Tons/Yr:	1
Carbon Monoxide Emissions Tons/Yr:	0
NOX - Oxides of Nitrogen Tons/Yr:	1
SOX - Oxides of Sulphur Tons/Yr:	0
Particulate Matter Tons/Yr:	0
Part. Matter 10 Micrometers and Smllr Tons/Yr:	0

Name:	LONG BEACH CITY COLLEGE
Address:	1305 E PACIFIC COAST HWY
City,State,Zip:	LONG BEACH, CA 90806
Year:	1996
County Code:	19
Air Basin:	SC
Facility ID:	25399
Air District Name:	SC
SIC Code:	8222
Air District Name:	SOUTH COAST AQMD
Community Health Air Pollution Info System:	Not reported
Consolidated Emission Reporting Rule:	Not reported
Total Organic Hydrocarbon Gases Tons/Yr:	8
Reactive Organic Gases Tons/Yr:	4
Carbon Monoxide Emissions Tons/Yr:	3
NOX - Oxides of Nitrogen Tons/Yr:	14
SOX - Oxides of Sulphur Tons/Yr:	0
Particulate Matter Tons/Yr:	1
Part. Matter 10 Micrometers and Smllr Tons/Yr:	1

Name:	LONG BEACH CITY COLLEGE
Address:	1305 E PACIFIC COAST HWY.
City,State,Zip:	LONG BEACH, CA 90806
Year:	2002
County Code:	19

LONG BEACH CITY COLLEGE AUTO (Continued) **1000231627**

Air Basin:	SC
Facility ID:	25399
Air District Name:	SC
SIC Code:	8222
Air District Name:	SOUTH COAST AQMD
Community Health Air Pollution Info System:	Not reported
Consolidated Emission Reporting Rule:	Not reported
Total Organic Hydrocarbon Gases Tons/Yr:	1
Reactive Organic Gases Tons/Yr:	1
Carbon Monoxide Emissions Tons/Yr:	0
NOX - Oxides of Nitrogen Tons/Yr:	0
SOX - Oxides of Sulphur Tons/Yr:	0
Particulate Matter Tons/Yr:	0
Part. Matter 10 Micrometers and Smllr Tons/Yr:	0

Name:	LONG BEACH CITY COLLEGE
Address:	1305 E PACIFIC COAST HWY.
City,State,Zip:	LONG BEACH, CA 90806
Year:	2003
County Code:	19
Air Basin:	SC
Facility ID:	25399
Air District Name:	SC
SIC Code:	8222
Air District Name:	SOUTH COAST AQMD
Community Health Air Pollution Info System:	Not reported
Consolidated Emission Reporting Rule:	Not reported
Total Organic Hydrocarbon Gases Tons/Yr:	1
Reactive Organic Gases Tons/Yr:	1
Carbon Monoxide Emissions Tons/Yr:	0
NOX - Oxides of Nitrogen Tons/Yr:	0
SOX - Oxides of Sulphur Tons/Yr:	0
Particulate Matter Tons/Yr:	0
Part. Matter 10 Micrometers and Smllr Tons/Yr:	0

Name:	LONG BEACH CITY COLLEGE
Address:	1305 E PACIFIC COAST HWY.
City,State,Zip:	LONG BEACH, CA 90806
Year:	2004
County Code:	19
Air Basin:	SC
Facility ID:	25399
Air District Name:	SC
SIC Code:	8222
Air District Name:	SOUTH COAST AQMD
Community Health Air Pollution Info System:	Not reported
Consolidated Emission Reporting Rule:	Not reported
Total Organic Hydrocarbon Gases Tons/Yr:	1.4529
Reactive Organic Gases Tons/Yr:	1.42
Carbon Monoxide Emissions Tons/Yr:	0.276
NOX - Oxides of Nitrogen Tons/Yr:	0.329
SOX - Oxides of Sulphur Tons/Yr:	0.00197
Particulate Matter Tons/Yr:	0.025
Part. Matter 10 Micrometers and Smllr Tons/Yr:	0.03

HIST CORTESE:
edr_fname: LONG BEACH CITY COLLEGE

LONG BEACH CITY COLLEGE AUTO (Continued) **1000231627**

edr_fadd1:	1305 PACIFIC COAST
City,State,Zip:	LONG BEACH, CA 90806
Region:	CORTESE
Facility County Code:	19
Reg By:	LTNKA
Reg Id:	022289-01

NPDES:

Name:	LBCC PCC BLDGS QQ & RR
Address:	1305 EAST PACIFIC COAST HWY
City,State,Zip:	LONG BEACH, CA 90806
Facility Status:	Terminated
NPDES Number:	CAS000002
Region:	4
Agency Number:	0
Regulatory Measure ID:	457859
Place ID:	Not reported
Order Number:	2009-0009-DWQ
WDID:	4 19C373445
Regulatory Measure Type:	Enrollee
Program Type:	Construction
Adoption Date Of Regulatory Measure:	Not reported
Effective Date Of Regulatory Measure:	07/17/2015
Termination Date Of Regulatory Measure:	10/27/2017
Expiration Date Of Regulatory Measure:	Not reported
Discharge Address:	4901 EAST CARSON STREET
Discharge Name:	LONG BEACH CITY COLLEGE
Discharge City:	LONG BEACH
Discharge State:	California
Discharge Zip:	90808
Status:	Not reported
Status Date:	Not reported
Operator Name:	Not reported
Operator Address:	Not reported
Operator City:	Not reported
Operator State:	Not reported
Operator Zip:	Not reported

NPDES as of 03/2018:

NPDES Number:	CAS000002
Status:	Terminated
Agency Number:	0
Region:	4
Regulatory Measure ID:	457859
Order Number:	2009-0009-DWQ
Regulatory Measure Type:	Enrollee
Place ID:	Not reported
WDID:	4 19C373445
Program Type:	Construction
Adoption Date Of Regulatory Measure:	Not reported
Effective Date Of Regulatory Measure:	07/17/2015
Expiration Date Of Regulatory Measure:	Not reported
Termination Date Of Regulatory Measure:	10/27/2017
Discharge Name:	LONG BEACH CITY COLLEGE
Discharge Address:	4901 EAST CARSON STREET
Discharge City:	LONG BEACH
Discharge State:	California

LONG BEACH CITY COLLEGE AUTO (Continued) **1000231627**

Discharge Zip:	90808
Received Date:	Not reported
Processed Date:	Not reported
Status:	Not reported
Status Date:	Not reported
Place Size:	Not reported
Place Size Unit:	Not reported
Contact:	Not reported
Contact Title:	Not reported
Contact Phone:	Not reported
Contact Phone Ext:	Not reported
Contact Email:	Not reported
Operator Name:	Not reported
Operator Address:	Not reported
Operator City:	Not reported
Operator State:	Not reported
Operator Zip:	Not reported
Operator Contact:	Not reported
Operator Contact Title:	Not reported
Operator Contact Phone:	Not reported
Operator Contact Phone Ext:	Not reported
Operator Contact Email:	Not reported
Operator Type:	Not reported
Developer:	Not reported
Developer Address:	Not reported
Developer City:	Not reported
Developer State:	Not reported
Developer Zip:	Not reported
Developer Contact:	Not reported
Developer Contact Title:	Not reported
Constype Linear Utility Ind:	Not reported
Emergency Phone:	Not reported
Emergency Phone Ext:	Not reported
Constype Above Ground Ind:	Not reported
Constype Below Ground Ind:	Not reported
Constype Cable Line Ind:	Not reported
Constype Comm Line Ind:	Not reported
Constype Commertial Ind:	Not reported
Constype Electrical Line Ind:	Not reported
Constype Gas Line Ind:	Not reported
Constype Industrial Ind:	Not reported
Constype Other Description:	Not reported
Constype Other Ind:	Not reported
Constype Recons Ind:	Not reported
Constype Residential Ind:	Not reported
Constype Transport Ind:	Not reported
Constype Utility Description:	Not reported
Constype Utility Ind:	Not reported
Constype Water Sewer Ind:	Not reported
Dir Discharge Uswater Ind:	Not reported
Receiving Water Name:	Not reported
Certifier:	Not reported
Certifier Title:	Not reported
Certification Date:	Not reported
Primary Sic:	Not reported
Secondary Sic:	Not reported
Tertiary Sic:	Not reported

LONG BEACH CITY COLLEGE AUTO (Continued) **1000231627**

NPDES Number:	Not reported
Status:	Not reported
Agency Number:	Not reported
Region:	4
Regulatory Measure ID:	457859
Order Number:	Not reported
Regulatory Measure Type:	Construction
Place ID:	Not reported
WDID:	4 19C373445
Program Type:	Not reported
Adoption Date Of Regulatory Measure:	Not reported
Effective Date Of Regulatory Measure:	Not reported
Expiration Date Of Regulatory Measure:	Not reported
Termination Date Of Regulatory Measure:	Not reported
Discharge Name:	Not reported
Discharge Address:	Not reported
Discharge City:	Not reported
Discharge State:	Not reported
Discharge Zip:	Not reported
Received Date:	07/08/2015
Processed Date:	07/17/2015
Status:	Active
Status Date:	07/17/2015
Place Size:	2.11
Place Size Unit:	Acres
Contact:	Medhanie Ephrem
Contact Title:	Deputy Director Planning and Construction
Contact Phone:	562-938-5998
Contact Phone Ext:	Not reported
Contact Email:	mephrem@lbcc.edu
Operator Name:	LONG BEACH CITY COLLEGE
Operator Address:	4901 EAST CARSON STREET
Operator City:	LONG BEACH
Operator State:	California
Operator Zip:	90808
Operator Contact:	Medhanie Ephrem
Operator Contact Title:	Deputy Director Planning and Construction
Operator Contact Phone:	562-938-5998
Operator Contact Phone Ext:	Not reported
Operator Contact Email:	mephrem@lbcc.edu
Operator Type:	State Agency
Developer:	LONG BEACH CITY COLLEGE
Developer Address:	4901 EAST CARSON STREET
Developer City:	LONG BEACH
Developer State:	California
Developer Zip:	90808
Developer Contact:	Medhanie Ephrem
Developer Contact Title:	Deputy Director Planning and Construction
Constype Linear Utility Ind:	N
Emergency Phone:	804-955-5512
Emergency Phone Ext:	Not reported
Constype Above Ground Ind:	N
Constype Below Ground Ind:	N
Constype Cable Line Ind:	N
Constype Comm Line Ind:	N
Constype Commertial Ind:	N
Constype Electrical Line Ind:	N

LONG BEACH CITY COLLEGE AUTO (Continued) **1000231627**

Constype Gas Line Ind:	N
Constype Industrial Ind:	N
Constype Other Description:	College
Constype Other Ind:	N
Constype Recons Ind:	N
Constype Residential Ind:	N
Constype Transport Ind:	N
Constype Utility Description:	Not reported
Constype Utility Ind:	N
Constype Water Sewer Ind:	N
Dir Discharge Uswater Ind:	Y
Receiving Water Name:	Not reported
Certifier:	Medhanie Ephrem
Certifier Title:	Director, District Facilities
Certification Date:	02-JUN-17
Primary Sic:	Not reported
Secondary Sic:	Not reported
Tertiary Sic:	Not reported

Name:	LBCC PCC BLDGS QQ & RR
Address:	1305 EAST PACIFIC COAST HWY
City,State,Zip:	LONG BEACH, CA 90806
Facility Status:	Not reported
NPDES Number:	Not reported
Region:	Not reported
Agency Number:	Not reported
Regulatory Measure ID:	Not reported
Place ID:	Not reported
Order Number:	Not reported
WDID:	4 19C373445
Regulatory Measure Type:	Construction
Program Type:	Not reported
Adoption Date Of Regulatory Measure:	Not reported
Effective Date Of Regulatory Measure:	Not reported
Termination Date Of Regulatory Measure:	Not reported
Expiration Date Of Regulatory Measure:	Not reported
Discharge Address:	Not reported
Discharge Name:	Not reported
Discharge City:	Not reported
Discharge State:	Not reported
Discharge Zip:	Not reported
Status:	Terminated
Status Date:	11/07/2017
Operator Name:	LONG BEACH CITY COLLEGE
Operator Address:	4901 EAST CARSON STREET
Operator City:	LONG BEACH
Operator State:	California
Operator Zip:	90808

NPDES as of 03/2018:

NPDES Number:	CAS000002
Status:	Terminated
Agency Number:	0
Region:	4
Regulatory Measure ID:	457859
Order Number:	2009-0009-DWQ
Regulatory Measure Type:	Enrollee

LONG BEACH CITY COLLEGE AUTO (Continued) **1000231627**

Place ID:	Not reported
WDID:	4 19C373445
Program Type:	Construction
Adoption Date Of Regulatory Measure:	Not reported
Effective Date Of Regulatory Measure:	07/17/2015
Expiration Date Of Regulatory Measure:	Not reported
Termination Date Of Regulatory Measure:	10/27/2017
Discharge Name:	LONG BEACH CITY COLLEGE
Discharge Address:	4901 EAST CARSON STREET
Discharge City:	LONG BEACH
Discharge State:	California
Discharge Zip:	90808
Received Date:	Not reported
Processed Date:	Not reported
Status:	Not reported
Status Date:	Not reported
Place Size:	Not reported
Place Size Unit:	Not reported
Contact:	Not reported
Contact Title:	Not reported
Contact Phone:	Not reported
Contact Phone Ext:	Not reported
Contact Email:	Not reported
Operator Name:	Not reported
Operator Address:	Not reported
Operator City:	Not reported
Operator State:	Not reported
Operator Zip:	Not reported
Operator Contact:	Not reported
Operator Contact Title:	Not reported
Operator Contact Phone:	Not reported
Operator Contact Phone Ext:	Not reported
Operator Contact Email:	Not reported
Operator Type:	Not reported
Developer:	Not reported
Developer Address:	Not reported
Developer City:	Not reported
Developer State:	Not reported
Developer Zip:	Not reported
Developer Contact:	Not reported
Developer Contact Title:	Not reported
Constype Linear Utility Ind:	Not reported
Emergency Phone:	Not reported
Emergency Phone Ext:	Not reported
Constype Above Ground Ind:	Not reported
Constype Below Ground Ind:	Not reported
Constype Cable Line Ind:	Not reported
Constype Comm Line Ind:	Not reported
Constype Commertial Ind:	Not reported
Constype Electrical Line Ind:	Not reported
Constype Gas Line Ind:	Not reported
Constype Industrial Ind:	Not reported
Constype Other Description:	Not reported
Constype Other Ind:	Not reported
Constype Recons Ind:	Not reported
Constype Residential Ind:	Not reported
Constype Transport Ind:	Not reported

LONG BEACH CITY COLLEGE AUTO (Continued) **1000231627**

Constype Utility Description:	Not reported
Constype Utility Ind:	Not reported
Constype Water Sewer Ind:	Not reported
Dir Discharge Uswater Ind:	Not reported
Receiving Water Name:	Not reported
Certifier:	Not reported
Certifier Title:	Not reported
Certification Date:	Not reported
Primary Sic:	Not reported
Secondary Sic:	Not reported
Tertiary Sic:	Not reported
NPDES Number:	Not reported
Status:	Not reported
Agency Number:	Not reported
Region:	4
Regulatory Measure ID:	457859
Order Number:	Not reported
Regulatory Measure Type:	Construction
Place ID:	Not reported
WDID:	4 19C373445
Program Type:	Not reported
Adoption Date Of Regulatory Measure:	Not reported
Effective Date Of Regulatory Measure:	Not reported
Expiration Date Of Regulatory Measure:	Not reported
Termination Date Of Regulatory Measure:	Not reported
Discharge Name:	Not reported
Discharge Address:	Not reported
Discharge City:	Not reported
Discharge State:	Not reported
Discharge Zip:	Not reported
Received Date:	07/08/2015
Processed Date:	07/17/2015
Status:	Active
Status Date:	07/17/2015
Place Size:	2.11
Place Size Unit:	Acres
Contact:	Medhanie Ephrem
Contact Title:	Deputy Director Planning and Construction
Contact Phone:	562-938-5998
Contact Phone Ext:	Not reported
Contact Email:	mephrem@lbcc.edu
Operator Name:	LONG BEACH CITY COLLEGE
Operator Address:	4901 EAST CARSON STREET
Operator City:	LONG BEACH
Operator State:	California
Operator Zip:	90808
Operator Contact:	Medhanie Ephrem
Operator Contact Title:	Deputy Director Planning and Construction
Operator Contact Phone:	562-938-5998
Operator Contact Phone Ext:	Not reported
Operator Contact Email:	mephrem@lbcc.edu
Operator Type:	State Agency
Developer:	LONG BEACH CITY COLLEGE
Developer Address:	4901 EAST CARSON STREET
Developer City:	LONG BEACH
Developer State:	California

LONG BEACH CITY COLLEGE AUTO (Continued) **1000231627**

Developer Zip:	90808
Developer Contact:	Medhanie Ephrem
Developer Contact Title:	Deputy Director Planning and Construction
Constype Linear Utility Ind:	N
Emergency Phone:	804-955-5512
Emergency Phone Ext:	Not reported
Constype Above Ground Ind:	N
Constype Below Ground Ind:	N
Constype Cable Line Ind:	N
Constype Comm Line Ind:	N
Constype Commertial Ind:	N
Constype Electrical Line Ind:	N
Constype Gas Line Ind:	N
Constype Industrial Ind:	N
Constype Other Description:	College
Constype Other Ind:	N
Constype Recons Ind:	N
Constype Residential Ind:	N
Constype Transport Ind:	N
Constype Utility Description:	Not reported
Constype Utility Ind:	N
Constype Water Sewer Ind:	N
Dir Discharge Uswater Ind:	Y
Receiving Water Name:	Not reported
Certifier:	Medhanie Ephrem
Certifier Title:	Director, District Facilities
Certification Date:	02-JUN-17
Primary Sic:	Not reported
Secondary Sic:	Not reported
Tertiary Sic:	Not reported

Name:	LONG BEACH CITY COLLEGE
Address:	1305 EAST PACIFIC COAST HIGHWAY
City,State,Zip:	LONG BEACH, CA 90810
Facility Status:	Not reported
NPDES Number:	Not reported
Region:	Not reported
Agency Number:	Not reported
Regulatory Measure ID:	Not reported
Place ID:	Not reported
Order Number:	Not reported
WDID:	4 19C370211
Regulatory Measure Type:	Construction
Program Type:	Not reported
Adoption Date Of Regulatory Measure:	Not reported
Effective Date Of Regulatory Measure:	Not reported
Termination Date Of Regulatory Measure:	Not reported
Expiration Date Of Regulatory Measure:	Not reported
Discharge Address:	Not reported
Discharge Name:	Not reported
Discharge City:	Not reported
Discharge State:	Not reported
Discharge Zip:	Not reported
Status:	Terminated
Status Date:	09/30/2016
Operator Name:	LONG BEACH CITY COLLEGE

LONG BEACH CITY COLLEGE AUTO (Continued) **1000231627**

Operator Address:	4901 EAST CARSON STREET
Operator City:	LONG BEACH
Operator State:	California
Operator Zip:	90808

NPDES as of 03/2018:

NPDES Number:	CAS000002
Status:	Terminated
Agency Number:	0
Region:	4
Regulatory Measure ID:	446793
Order Number:	2009-0009-DWQ
Regulatory Measure Type:	Enrollee
Place ID:	Not reported
WDID:	4 19C370211
Program Type:	Construction
Adoption Date Of Regulatory Measure:	Not reported
Effective Date Of Regulatory Measure:	07/09/2014
Expiration Date Of Regulatory Measure:	Not reported
Termination Date Of Regulatory Measure:	08/05/2016
Discharge Name:	LONG BEACH CITY COLLEGE
Discharge Address:	4901 EAST CARSON STREET
Discharge City:	LONG BEACH
Discharge State:	California
Discharge Zip:	90808
Received Date:	Not reported
Processed Date:	Not reported
Status:	Not reported
Status Date:	Not reported
Place Size:	Not reported
Place Size Unit:	Not reported
Contact:	Not reported
Contact Title:	Not reported
Contact Phone:	Not reported
Contact Phone Ext:	Not reported
Contact Email:	Not reported
Operator Name:	Not reported
Operator Address:	Not reported
Operator City:	Not reported
Operator State:	Not reported
Operator Zip:	Not reported
Operator Contact:	Not reported
Operator Contact Title:	Not reported
Operator Contact Phone:	Not reported
Operator Contact Phone Ext:	Not reported
Operator Contact Email:	Not reported
Operator Type:	Not reported
Developer:	Not reported
Developer Address:	Not reported
Developer City:	Not reported
Developer State:	Not reported
Developer Zip:	Not reported
Developer Contact:	Not reported
Developer Contact Title:	Not reported
Constype Linear Utility Ind:	Not reported
Emergency Phone:	Not reported
Emergency Phone Ext:	Not reported
Constype Above Ground Ind:	Not reported

LONG BEACH CITY COLLEGE AUTO (Continued) **1000231627**

Constype Below Ground Ind:	Not reported
Constype Cable Line Ind:	Not reported
Constype Comm Line Ind:	Not reported
Constype Commertial Ind:	Not reported
Constype Electrical Line Ind:	Not reported
Constype Gas Line Ind:	Not reported
Constype Industrial Ind:	Not reported
Constype Other Description:	Not reported
Constype Other Ind:	Not reported
Constype Recons Ind:	Not reported
Constype Residential Ind:	Not reported
Constype Transport Ind:	Not reported
Constype Utility Description:	Not reported
Constype Utility Ind:	Not reported
Constype Water Sewer Ind:	Not reported
Dir Discharge Uswater Ind:	Not reported
Receiving Water Name:	Not reported
Certifier:	Not reported
Certifier Title:	Not reported
Certification Date:	Not reported
Primary Sic:	Not reported
Secondary Sic:	Not reported
Tertiary Sic:	Not reported
NPDES Number:	Not reported
Status:	Not reported
Agency Number:	Not reported
Region:	4
Regulatory Measure ID:	446793
Order Number:	Not reported
Regulatory Measure Type:	Construction
Place ID:	Not reported
WDID:	4 19C370211
Program Type:	Not reported
Adoption Date Of Regulatory Measure:	Not reported
Effective Date Of Regulatory Measure:	Not reported
Expiration Date Of Regulatory Measure:	Not reported
Termination Date Of Regulatory Measure:	08/05/2016
Discharge Name:	Not reported
Discharge Address:	Not reported
Discharge City:	Not reported
Discharge State:	Not reported
Discharge Zip:	Not reported
Received Date:	06/19/2014
Processed Date:	07/09/2014
Status:	Terminated
Status Date:	09/30/2016
Place Size:	1.2
Place Size Unit:	Acres
Contact:	Timothy Wootton
Contact Title:	Not reported
Contact Phone:	562-938-4072
Contact Phone Ext:	Not reported
Contact Email:	twootton@lbcc.edu
Operator Name:	LONG BEACH CITY COLLEGE
Operator Address:	4901 EAST CARSON STREET
Operator City:	LONG BEACH

LONG BEACH CITY COLLEGE AUTO (Continued) **1000231627**

Operator State:	California
Operator Zip:	90808
Operator Contact:	Timothy Wootton
Operator Contact Title:	Not reported
Operator Contact Phone:	562-938-4072
Operator Contact Phone Ext:	Not reported
Operator Contact Email:	twootton@lbcc.edu
Operator Type:	State Agency
Developer:	LONG BEACH CITY COLLEGE
Developer Address:	4901 EAST CARSON STREET
Developer City:	LONG BEACH
Developer State:	California
Developer Zip:	90808
Developer Contact:	Timothy Wootton
Developer Contact Title:	Not reported
Constype Linear Utility Ind:	N
Emergency Phone:	Not reported
Emergency Phone Ext:	Not reported
Constype Above Ground Ind:	N
Constype Below Ground Ind:	N
Constype Cable Line Ind:	N
Constype Comm Line Ind:	N
Constype Commertial Ind:	Y
Constype Electrical Line Ind:	N
Constype Gas Line Ind:	N
Constype Industrial Ind:	N
Constype Other Description:	Not reported
Constype Other Ind:	N
Constype Recons Ind:	N
Constype Residential Ind:	N
Constype Transport Ind:	N
Constype Utility Description:	Not reported
Constype Utility Ind:	N
Constype Water Sewer Ind:	N
Dir Discharge Uswater Ind:	N
Receiving Water Name:	Los Angeles River
Certifier:	Timothy Wootton
Certifier Title:	Director, District Facilities
Certification Date:	19-JUN-14
Primary Sic:	Not reported
Secondary Sic:	Not reported
Tertiary Sic:	Not reported

Name:	LONG BEACH CITY COLLEGE MDAB
Address:	1305 EAST PACIFIC COAST HWY
City,State,Zip:	LONG BEACH, CA 90806
Facility Status:	Not reported
NPDES Number:	Not reported
Region:	Not reported
Agency Number:	Not reported
Regulatory Measure ID:	Not reported
Place ID:	Not reported
Order Number:	Not reported
WDID:	4 19C359335
Regulatory Measure Type:	Construction
Program Type:	Not reported

LONG BEACH CITY COLLEGE AUTO (Continued) **1000231627**

Adoption Date Of Regulatory Measure:	Not reported
Effective Date Of Regulatory Measure:	Not reported
Termination Date Of Regulatory Measure:	Not reported
Expiration Date Of Regulatory Measure:	Not reported
Discharge Address:	Not reported
Discharge Name:	Not reported
Discharge City:	Not reported
Discharge State:	Not reported
Discharge Zip:	Not reported
Status:	Terminated
Status Date:	05/26/2017
Operator Name:	LONG BEACH CITY COLLEGE
Operator Address:	4901 EAST CARSON STREET
Operator City:	LONG BEACH
Operator State:	California
Operator Zip:	90808

NPDES as of 03/2018:

NPDES Number:	CAS000002
Status:	Terminated
Agency Number:	0
Region:	4
Regulatory Measure ID:	405983
Order Number:	2009-0009-DWQ
Regulatory Measure Type:	Enrollee
Place ID:	Not reported
WDID:	4 19C359335
Program Type:	Construction
Adoption Date Of Regulatory Measure:	Not reported
Effective Date Of Regulatory Measure:	08/06/2010
Expiration Date Of Regulatory Measure:	Not reported
Termination Date Of Regulatory Measure:	04/11/2017
Discharge Name:	LONG BEACH CITY COLLEGE
Discharge Address:	4901 EAST CARSON STREET
Discharge City:	LONG BEACH
Discharge State:	California
Discharge Zip:	90808
Received Date:	Not reported
Processed Date:	Not reported
Status:	Not reported
Status Date:	Not reported
Place Size:	Not reported
Place Size Unit:	Not reported
Contact:	Not reported
Contact Title:	Not reported
Contact Phone:	Not reported
Contact Phone Ext:	Not reported
Contact Email:	Not reported
Operator Name:	Not reported
Operator Address:	Not reported
Operator City:	Not reported
Operator State:	Not reported
Operator Zip:	Not reported
Operator Contact:	Not reported
Operator Contact Title:	Not reported
Operator Contact Phone:	Not reported
Operator Contact Phone Ext:	Not reported
Operator Contact Email:	Not reported

LONG BEACH CITY COLLEGE AUTO (Continued) **1000231627**

Operator Type:	Not reported
Developer:	Not reported
Developer Address:	Not reported
Developer City:	Not reported
Developer State:	Not reported
Developer Zip:	Not reported
Developer Contact:	Not reported
Developer Contact Title:	Not reported
Constype Linear Utility Ind:	Not reported
Emergency Phone:	Not reported
Emergency Phone Ext:	Not reported
Constype Above Ground Ind:	Not reported
Constype Below Ground Ind:	Not reported
Constype Cable Line Ind:	Not reported
Constype Comm Line Ind:	Not reported
Constype Commertial Ind:	Not reported
Constype Electrical Line Ind:	Not reported
Constype Gas Line Ind:	Not reported
Constype Industrial Ind:	Not reported
Constype Other Description:	Not reported
Constype Other Ind:	Not reported
Constype Recons Ind:	Not reported
Constype Residential Ind:	Not reported
Constype Transport Ind:	Not reported
Constype Utility Description:	Not reported
Constype Utility Ind:	Not reported
Constype Water Sewer Ind:	Not reported
Dir Discharge Uswater Ind:	Not reported
Receiving Water Name:	Not reported
Certifier:	Not reported
Certifier Title:	Not reported
Certification Date:	Not reported
Primary Sic:	Not reported
Secondary Sic:	Not reported
Tertiary Sic:	Not reported
NPDES Number:	Not reported
Status:	Not reported
Agency Number:	Not reported
Region:	4
Regulatory Measure ID:	405983
Order Number:	Not reported
Regulatory Measure Type:	Construction
Place ID:	Not reported
WDID:	4 19C359335
Program Type:	Not reported
Adoption Date Of Regulatory Measure:	Not reported
Effective Date Of Regulatory Measure:	Not reported
Expiration Date Of Regulatory Measure:	Not reported
Termination Date Of Regulatory Measure:	04/11/2017
Discharge Name:	Not reported
Discharge Address:	Not reported
Discharge City:	Not reported
Discharge State:	Not reported
Discharge Zip:	Not reported
Received Date:	08/04/2010
Processed Date:	08/06/2010

LONG BEACH CITY COLLEGE AUTO (Continued) **1000231627**

Status:	Terminated
Status Date:	05/26/2017
Place Size:	3
Place Size Unit:	Acres
Contact:	MICHAEL BOOMSMA
Contact Title:	CONSTRUCTION MANAGER
Contact Phone:	562-938-5074
Contact Phone Ext:	Not reported
Contact Email:	mboomsma.bmt@lbcc.edu
Operator Name:	LONG BEACH CITY COLLEGE
Operator Address:	4901 EAST CARSON STREET
Operator City:	LONG BEACH
Operator State:	California
Operator Zip:	90808
Operator Contact:	Timothy Wootton
Operator Contact Title:	Director, District Facilities
Operator Contact Phone:	562-938-4072
Operator Contact Phone Ext:	Not reported
Operator Contact Email:	twootton@lbcc.edu
Operator Type:	State Agency
Developer:	LONG BEACH CITY COLLEGE
Developer Address:	4901 EAST CARSON STREET
Developer City:	LONG BEACH
Developer State:	California
Developer Zip:	90808
Developer Contact:	Timothy Wootton
Developer Contact Title:	Director, District Facilities
Constype Linear Utility Ind:	N
Emergency Phone:	Not reported
Emergency Phone Ext:	Not reported
Constype Above Ground Ind:	N
Constype Below Ground Ind:	N
Constype Cable Line Ind:	N
Constype Comm Line Ind:	N
Constype Commertial Ind:	N
Constype Electrical Line Ind:	N
Constype Gas Line Ind:	N
Constype Industrial Ind:	N
Constype Other Description:	Not reported
Constype Other Ind:	N
Constype Recons Ind:	Y
Constype Residential Ind:	N
Constype Transport Ind:	N
Constype Utility Description:	Not reported
Constype Utility Ind:	N
Constype Water Sewer Ind:	N
Dir Discharge Uswater Ind:	N
Receiving Water Name:	Not reported
Certifier:	KENNY ELLIS
Certifier Title:	PROJECT MANAGER
Certification Date:	04-AUG-10
Primary Sic:	Not reported
Secondary Sic:	Not reported
Tertiary Sic:	Not reported

Name:	LBCC PCC WATER CONSERVATION

LONG BEACH CITY COLLEGE AUTO (Continued) **1000231627**

Address:	1305 E PACIFIC COAST HWY
City,State,Zip:	LONG BEACH, CA 90806
Facility Status:	Not reported
NPDES Number:	Not reported
Region:	Not reported
Agency Number:	Not reported
Regulatory Measure ID:	Not reported
Place ID:	Not reported
Order Number:	Not reported
WDID:	4 19C382276
Regulatory Measure Type:	Construction
Program Type:	Not reported
Adoption Date Of Regulatory Measure:	Not reported
Effective Date Of Regulatory Measure:	Not reported
Termination Date Of Regulatory Measure:	Not reported
Expiration Date Of Regulatory Measure:	Not reported
Discharge Address:	Not reported
Discharge Name:	Not reported
Discharge City:	Not reported
Discharge State:	Not reported
Discharge Zip:	Not reported
Status:	Terminated
Status Date:	09/24/2018
Operator Name:	LONG BEACH CITY COLLEGE
Operator Address:	4901 EAST CARSON STREET
Operator City:	LONG BEACH
Operator State:	California
Operator Zip:	90808

NPDES as of 03/2018:

NPDES Number:	CAS000002
Status:	Active
Agency Number:	0
Region:	4
Regulatory Measure ID:	494217
Order Number:	2009-0009-DWQ
Regulatory Measure Type:	Enrollee
Place ID:	Not reported
WDID:	4 19C382276
Program Type:	Construction
Adoption Date Of Regulatory Measure:	Not reported
Effective Date Of Regulatory Measure:	01/23/2018
Expiration Date Of Regulatory Measure:	Not reported
Termination Date Of Regulatory Measure:	Not reported
Discharge Name:	LONG BEACH CITY COLLEGE
Discharge Address:	4901 EAST CARSON STREET
Discharge City:	LONG BEACH
Discharge State:	California
Discharge Zip:	90808
Received Date:	Not reported
Processed Date:	Not reported
Status:	Not reported
Status Date:	Not reported
Place Size:	Not reported
Place Size Unit:	Not reported
Contact:	Not reported
Contact Title:	Not reported
Contact Phone:	Not reported

LONG BEACH CITY COLLEGE AUTO (Continued) **1000231627**

Contact Phone Ext:	Not reported
Contact Email:	Not reported
Operator Name:	Not reported
Operator Address:	Not reported
Operator City:	Not reported
Operator State:	Not reported
Operator Zip:	Not reported
Operator Contact:	Not reported
Operator Contact Title:	Not reported
Operator Contact Phone:	Not reported
Operator Contact Phone Ext:	Not reported
Operator Contact Email:	Not reported
Operator Type:	Not reported
Developer:	Not reported
Developer Address:	Not reported
Developer City:	Not reported
Developer State:	Not reported
Developer Zip:	Not reported
Developer Contact:	Not reported
Developer Contact Title:	Not reported
Constype Linear Utility Ind:	Not reported
Emergency Phone:	Not reported
Emergency Phone Ext:	Not reported
Constype Above Ground Ind:	Not reported
Constype Below Ground Ind:	Not reported
Constype Cable Line Ind:	Not reported
Constype Comm Line Ind:	Not reported
Constype Commertial Ind:	Not reported
Constype Electrical Line Ind:	Not reported
Constype Gas Line Ind:	Not reported
Constype Industrial Ind:	Not reported
Constype Other Description:	Not reported
Constype Other Ind:	Not reported
Constype Recons Ind:	Not reported
Constype Residential Ind:	Not reported
Constype Transport Ind:	Not reported
Constype Utility Description:	Not reported
Constype Utility Ind:	Not reported
Constype Water Sewer Ind:	Not reported
Dir Discharge Uswater Ind:	Not reported
Receiving Water Name:	Not reported
Certifier:	Not reported
Certifier Title:	Not reported
Certification Date:	Not reported
Primary Sic:	Not reported
Secondary Sic:	Not reported
Tertiary Sic:	Not reported

Name:	LONG BEACH CITY COLLEGE MDAB
Address:	1305 EAST PACIFIC COAST HWY
City,State,Zip:	LONG BEACH, CA 90806
Facility Status:	Terminated
NPDES Number:	CAS000002
Region:	4
Agency Number:	0
Regulatory Measure ID:	405983

LONG BEACH CITY COLLEGE AUTO (Continued) **1000231627**

Place ID:	Not reported
Order Number:	2009-0009-DWQ
WDID:	4 19C359335
Regulatory Measure Type:	Enrollee
Program Type:	Construction
Adoption Date Of Regulatory Measure:	Not reported
Effective Date Of Regulatory Measure:	08/06/2010
Termination Date Of Regulatory Measure:	04/11/2017
Expiration Date Of Regulatory Measure:	Not reported
Discharge Address:	4901 EAST CARSON STREET
Discharge Name:	LONG BEACH CITY COLLEGE
Discharge City:	LONG BEACH
Discharge State:	California
Discharge Zip:	90808
Status:	Not reported
Status Date:	Not reported
Operator Name:	Not reported
Operator Address:	Not reported
Operator City:	Not reported
Operator State:	Not reported
Operator Zip:	Not reported

NPDES as of 03/2018:

NPDES Number:	CAS000002
Status:	Terminated
Agency Number:	0
Region:	4
Regulatory Measure ID:	405983
Order Number:	2009-0009-DWQ
Regulatory Measure Type:	Enrollee
Place ID:	Not reported
WDID:	4 19C359335
Program Type:	Construction
Adoption Date Of Regulatory Measure:	Not reported
Effective Date Of Regulatory Measure:	08/06/2010
Expiration Date Of Regulatory Measure:	Not reported
Termination Date Of Regulatory Measure:	04/11/2017
Discharge Name:	LONG BEACH CITY COLLEGE
Discharge Address:	4901 EAST CARSON STREET
Discharge City:	LONG BEACH
Discharge State:	California
Discharge Zip:	90808
Received Date:	Not reported
Processed Date:	Not reported
Status:	Not reported
Status Date:	Not reported
Place Size:	Not reported
Place Size Unit:	Not reported
Contact:	Not reported
Contact Title:	Not reported
Contact Phone:	Not reported
Contact Phone Ext:	Not reported
Contact Email:	Not reported
Operator Name:	Not reported
Operator Address:	Not reported
Operator City:	Not reported
Operator State:	Not reported
Operator Zip:	Not reported

LONG BEACH CITY COLLEGE AUTO (Continued) **1000231627**

Operator Contact:	Not reported
Operator Contact Title:	Not reported
Operator Contact Phone:	Not reported
Operator Contact Phone Ext:	Not reported
Operator Contact Email:	Not reported
Operator Type:	Not reported
Developer:	Not reported
Developer Address:	Not reported
Developer City:	Not reported
Developer State:	Not reported
Developer Zip:	Not reported
Developer Contact:	Not reported
Developer Contact Title:	Not reported
Constype Linear Utility Ind:	Not reported
Emergency Phone:	Not reported
Emergency Phone Ext:	Not reported
Constype Above Ground Ind:	Not reported
Constype Below Ground Ind:	Not reported
Constype Cable Line Ind:	Not reported
Constype Comm Line Ind:	Not reported
Constype Commertial Ind:	Not reported
Constype Electrical Line Ind:	Not reported
Constype Gas Line Ind:	Not reported
Constype Industrial Ind:	Not reported
Constype Other Description:	Not reported
Constype Other Ind:	Not reported
Constype Recons Ind:	Not reported
Constype Residential Ind:	Not reported
Constype Transport Ind:	Not reported
Constype Utility Description:	Not reported
Constype Utility Ind:	Not reported
Constype Water Sewer Ind:	Not reported
Dir Discharge Uswater Ind:	Not reported
Receiving Water Name:	Not reported
Certifier:	Not reported
Certifier Title:	Not reported
Certification Date:	Not reported
Primary Sic:	Not reported
Secondary Sic:	Not reported
Tertiary Sic:	Not reported
NPDES Number:	Not reported
Status:	Not reported
Agency Number:	Not reported
Region:	4
Regulatory Measure ID:	405983
Order Number:	Not reported
Regulatory Measure Type:	Construction
Place ID:	Not reported
WDID:	4 19C359335
Program Type:	Not reported
Adoption Date Of Regulatory Measure:	Not reported
Effective Date Of Regulatory Measure:	Not reported
Expiration Date Of Regulatory Measure:	Not reported
Termination Date Of Regulatory Measure:	04/11/2017
Discharge Name:	Not reported
Discharge Address:	Not reported

LONG BEACH CITY COLLEGE AUTO (Continued) **1000231627**

Discharge City:	Not reported
Discharge State:	Not reported
Discharge Zip:	Not reported
Received Date:	08/04/2010
Processed Date:	08/06/2010
Status:	Terminated
Status Date:	05/26/2017
Place Size:	3
Place Size Unit:	Acres
Contact:	MICHAEL BOOMSMA
Contact Title:	CONSTRUCTION MANAGER
Contact Phone:	562-938-5074
Contact Phone Ext:	Not reported
Contact Email:	mboomsma.bmt@lbcc.edu
Operator Name:	LONG BEACH CITY COLLEGE
Operator Address:	4901 EAST CARSON STREET
Operator City:	LONG BEACH
Operator State:	California
Operator Zip:	90808
Operator Contact:	Timothy Wootton
Operator Contact Title:	Director, District Facilities
Operator Contact Phone:	562-938-4072
Operator Contact Phone Ext:	Not reported
Operator Contact Email:	twootton@lbcc.edu
Operator Type:	State Agency
Developer:	LONG BEACH CITY COLLEGE
Developer Address:	4901 EAST CARSON STREET
Developer City:	LONG BEACH
Developer State:	California
Developer Zip:	90808
Developer Contact:	Timothy Wootton
Developer Contact Title:	Director, District Facilities
Constype Linear Utility Ind:	N
Emergency Phone:	Not reported
Emergency Phone Ext:	Not reported
Constype Above Ground Ind:	N
Constype Below Ground Ind:	N
Constype Cable Line Ind:	N
Constype Comm Line Ind:	N
Constype Commertial Ind:	N
Constype Electrical Line Ind:	N
Constype Gas Line Ind:	N
Constype Industrial Ind:	N
Constype Other Description:	Not reported
Constype Other Ind:	N
Constype Recons Ind:	Y
Constype Residential Ind:	N
Constype Transport Ind:	N
Constype Utility Description:	Not reported
Constype Utility Ind:	N
Constype Water Sewer Ind:	N
Dir Discharge Uswater Ind:	N
Receiving Water Name:	Not reported
Certifier:	KENNY ELLIS
Certifier Title:	PROJECT MANAGER
Certification Date:	04-AUG-10
Primary Sic:	Not reported

LONG BEACH CITY COLLEGE AUTO (Continued) **1000231627**

Secondary Sic:	Not reported
Tertiary Sic:	Not reported

Name:	LBCC PCC WATER CONSERVATION
Address:	1305 E PACIFIC COAST HWY
City,State,Zip:	LONG BEACH, CA 90806
Facility Status:	Terminated
NPDES Number:	CAS000002
Region:	4
Agency Number:	0
Regulatory Measure ID:	494217
Place ID:	Not reported
Order Number:	2009-0009-DWQ
WDID:	4 19C382276
Regulatory Measure Type:	Enrollee
Program Type:	Construction
Adoption Date Of Regulatory Measure:	Not reported
Effective Date Of Regulatory Measure:	01/23/2018
Termination Date Of Regulatory Measure:	08/22/2018
Expiration Date Of Regulatory Measure:	Not reported
Discharge Address:	4901 EAST CARSON STREET
Discharge Name:	LONG BEACH CITY COLLEGE
Discharge City:	LONG BEACH
Discharge State:	California
Discharge Zip:	90808
Status:	Not reported
Status Date:	Not reported
Operator Name:	Not reported
Operator Address:	Not reported
Operator City:	Not reported
Operator State:	Not reported
Operator Zip:	Not reported

NPDES as of 03/2018:

NPDES Number:	CAS000002
Status:	Active
Agency Number:	0
Region:	4
Regulatory Measure ID:	494217
Order Number:	2009-0009-DWQ
Regulatory Measure Type:	Enrollee
Place ID:	Not reported
WDID:	4 19C382276
Program Type:	Construction
Adoption Date Of Regulatory Measure:	Not reported
Effective Date Of Regulatory Measure:	01/23/2018
Expiration Date Of Regulatory Measure:	Not reported
Termination Date Of Regulatory Measure:	Not reported
Discharge Name:	LONG BEACH CITY COLLEGE
Discharge Address:	4901 EAST CARSON STREET
Discharge City:	LONG BEACH
Discharge State:	California
Discharge Zip:	90808
Received Date:	Not reported
Processed Date:	Not reported
Status:	Not reported
Status Date:	Not reported

LONG BEACH CITY COLLEGE AUTO (Continued) **1000231627**

Place Size:	Not reported
Place Size Unit:	Not reported
Contact:	Not reported
Contact Title:	Not reported
Contact Phone:	Not reported
Contact Phone Ext:	Not reported
Contact Email:	Not reported
Operator Name:	Not reported
Operator Address:	Not reported
Operator City:	Not reported
Operator State:	Not reported
Operator Zip:	Not reported
Operator Contact:	Not reported
Operator Contact Title:	Not reported
Operator Contact Phone:	Not reported
Operator Contact Phone Ext:	Not reported
Operator Contact Email:	Not reported
Operator Type:	Not reported
Developer:	Not reported
Developer Address:	Not reported
Developer City:	Not reported
Developer State:	Not reported
Developer Zip:	Not reported
Developer Contact:	Not reported
Developer Contact Title:	Not reported
Constype Linear Utility Ind:	Not reported
Emergency Phone:	Not reported
Emergency Phone Ext:	Not reported
Constype Above Ground Ind:	Not reported
Constype Below Ground Ind:	Not reported
Constype Cable Line Ind:	Not reported
Constype Comm Line Ind:	Not reported
Constype Commertial Ind:	Not reported
Constype Electrical Line Ind:	Not reported
Constype Gas Line Ind:	Not reported
Constype Industrial Ind:	Not reported
Constype Other Description:	Not reported
Constype Other Ind:	Not reported
Constype Recons Ind:	Not reported
Constype Residential Ind:	Not reported
Constype Transport Ind:	Not reported
Constype Utility Description:	Not reported
Constype Utility Ind:	Not reported
Constype Water Sewer Ind:	Not reported
Dir Discharge Uswater Ind:	Not reported
Receiving Water Name:	Not reported
Certifier:	Not reported
Certifier Title:	Not reported
Certification Date:	Not reported
Primary Sic:	Not reported
Secondary Sic:	Not reported
Tertiary Sic:	Not reported

CIWQS:

Name:	LBCC PCC WATER CONSERVATION
Address:	1305 E PACIFIC COAST HWY

LONG BEACH CITY COLLEGE AUTO (Continued) **1000231627**

City,State,Zip:	LONG BEACH, CA 90806
Agency:	LONG BEACH CITY COLLEGE
Agency Address:	4901 EAST CARSON STREET #G21, Long Beach , CA 90808
Place/Project Type:	Construction
SIC/NAICS:	Not reported
Region:	4
Program:	CONSTW
Regulatory Measure Status:	Terminated
Regulatory Measure Type:	Storm water construction
Order Number:	2009-0009-DWQ
WDID:	4 19C382276
NPDES Number:	CAS000002
Adoption Date:	Not reported
Effective Date:	01/23/2018
Termination Date:	08/22/2018
Expiration/Review Date:	Not reported
Design Flow:	Not reported
Major/Minor:	Not reported
Complexity:	Not reported
TTWQ:	Not reported
Enforcement Actions within 5 years:	0
Violations within 5 years:	0
Latitude:	33.79053
Longitude:	-118.17385

Name:	LBCC PCC BLDGS QQ & RR
Address:	1305 EAST PACIFIC COAST HWY
City,State,Zip:	LONG BEACH, CA 90806
Agency:	LONG BEACH CITY COLLEGE
Agency Address:	4901 EAST CARSON STREET #G21, Long Beach , CA 90808
Place/Project Type:	Construction
SIC/NAICS:	Not reported
Region:	4
Program:	CONSTW
Regulatory Measure Status:	Terminated
Regulatory Measure Type:	Storm water construction
Order Number:	2009-0009-DWQ
WDID:	4 19C373445
NPDES Number:	CAS000002
Adoption Date:	Not reported
Effective Date:	07/17/2015
Termination Date:	10/27/2017
Expiration/Review Date:	Not reported
Design Flow:	Not reported
Major/Minor:	Not reported
Complexity:	Not reported
TTWQ:	Not reported
Enforcement Actions within 5 years:	0
Violations within 5 years:	0
Latitude:	33.79048
Longitude:	-118.17405

Name:	LONG BEACH CITY COLLEGE
Address:	1305 EAST PACIFIC COAST HIGHWAY
City,State,Zip:	LONG BEACH, CA 90810
Agency:	LONG BEACH CITY COLLEGE
Agency Address:	4901 EAST CARSON STREET #G21, Long Beach , CA 90808

LONG BEACH CITY COLLEGE AUTO (Continued) **1000231627**

Place/Project Type:	Construction - Commercial
SIC/NAICS:	Not reported
Region:	4
Program:	CONSTW
Regulatory Measure Status:	Terminated
Regulatory Measure Type:	Storm water construction
Order Number:	2009-0009-DWQ
WDID:	4 19C370211
NPDES Number:	CAS000002
Adoption Date:	Not reported
Effective Date:	07/09/2014
Termination Date:	08/05/2016
Expiration/Review Date:	Not reported
Design Flow:	Not reported
Major/Minor:	Not reported
Complexity:	Not reported
TTWQ:	Not reported
Enforcement Actions within 5 years:	0
Violations within 5 years:	0
Latitude:	33.790889
Longitude:	-118.17461

Name:	LONG BEACH CITY COLLEGE ENCROACHMENT PERMIT
Address:	1305 EAST PACIFIC COAST HIGHWAY
City,State,Zip:	LONG BEACH, CA 90806
Agency:	LONG BEACH CITY COLLEGE
Agency Address:	4901 EAST CARSON STREET #G21, Long Beach , CA 90808
Place/Project Type:	Construction - Other: Community College
SIC/NAICS:	Not reported
Region:	4
Program:	CONSTW
Regulatory Measure Status:	Terminated
Regulatory Measure Type:	Storm water construction
Order Number:	2009-0009-DWQ
WDID:	4 19C362726
NPDES Number:	CAS000002
Adoption Date:	Not reported
Effective Date:	12/28/2011
Termination Date:	01/02/2014
Expiration/Review Date:	Not reported
Design Flow:	Not reported
Major/Minor:	Not reported
Complexity:	Not reported
TTWQ:	Not reported
Enforcement Actions within 5 years:	0
Violations within 5 years:	0
Latitude:	33.790278
Longitude:	-118.17389

Name:	LONG BEACH CITY COLLEGE MDAB
Address:	1305 EAST PACIFIC COAST HWY
City,State,Zip:	LONG BEACH, CA 90806
Agency:	LONG BEACH CITY COLLEGE
Agency Address:	4901 EAST CARSON STREET #G21, Long Beach , CA 90808
Place/Project Type:	Construction - Reconstruction
SIC/NAICS:	Not reported
Region:	4

LONG BEACH CITY COLLEGE AUTO (Continued) **1000231627**

Program:	CONSTW
Regulatory Measure Status:	Terminated
Regulatory Measure Type:	Storm water construction
Order Number:	2009-0009-DWQ
WDID:	4 19C359335
NPDES Number:	CAS000002
Adoption Date:	Not reported
Effective Date:	08/06/2010
Termination Date:	04/11/2017
Expiration/Review Date:	Not reported
Design Flow:	Not reported
Major/Minor:	Not reported
Complexity:	Not reported
TTWQ:	Not reported
Enforcement Actions within 5 years:	2
Violations within 5 years:	2
Latitude:	33.8065
Longitude:	-118.1913

CERS:

Name:	LONG BEACH COMMUNITY COLLEGE DISTRICT
Address:	1305 EAST PACIFIC COAST HIGHWAY
City,State,Zip:	LONG BEACH, CA 90806-5716
Site ID:	478010
CERS ID:	110017209812
CERS Description:	US EPA Air Emission Inventory System (EIS)

Affiliation:

Affiliation Type Desc:	Facility Owner
Entity Name:	LONG BCH COMM COLLEGE DIST
Entity Title:	OWNER
Affiliation Address:	4901 E CARSON ST
Affiliation City:	LONGBEACH
Affiliation State:	CA
Affiliation Country:	Not reported
Affiliation Zip:	Not reported
Affiliation Phone:	Not reported

Affiliation Type Desc:	Environmental Contact
Entity Name:	ENVIR MGMT
Entity Title:	Not reported
Affiliation Address:	1305 E PACIFIC COAST HWY
Affiliation City:	LONGBEACH
Affiliation State:	CA
Affiliation Country:	Not reported
Affiliation Zip:	Not reported
Affiliation Phone:	Not reported

Affiliation Type Desc:	Environmental Contact
Entity Name:	ON DUTY MGMT MIKE BURKE
Entity Title:	24 HOUR ON CALL MANAGER FACILITIES
Affiliation Address:	Not reported
Affiliation City:	Not reported
Affiliation State:	Not reported
Affiliation Country:	Not reported
Affiliation Zip:	Not reported
Affiliation Phone:	Not reported

LONG BEACH CITY COLLEGE AUTO (Continued) **1000231627**

Affiliation Type Desc:	Operator
Entity Name:	LONG BCH CMNTY COLLEGE DISTRICT
Entity Title:	OPERATOR
Affiliation Address:	4901 E CARSON ST
Affiliation City:	LONGBEACH
Affiliation State:	CA
Affiliation Country:	Not reported
Affiliation Zip:	Not reported
Affiliation Phone:	Not reported

Affiliation Type Desc:	Environmental Contact
Entity Name:	BRENDAN HAYES
Entity Title:	ENVIRONMENTAL CONTACT
Affiliation Address:	4901 E CARSON STREET
Affiliation City:	LONGBEACH
Affiliation State:	CA
Affiliation Country:	Not reported
Affiliation Zip:	Not reported
Affiliation Phone:	Not reported

Name:	LONG BEACH CITY COLLEGE
Address:	1305 PACIFIC COAST HWY E
City,State,Zip:	LONG BEACH, CA 90806
Site ID:	238538
CERS ID:	T0603700061
CERS Description:	Leaking Underground Storage Tank Cleanup Site

Affiliation:

Affiliation Type Desc:	Regional Board Caseworker
Entity Name:	YUE RONG - LOS ANGELES RWQCB (REGION 4)
Entity Title:	Not reported
Affiliation Address:	320 W. 4TH ST., SUITE 200
Affiliation City:	Los Angeles
Affiliation State:	CA
Affiliation Country:	Not reported
Affiliation Zip:	Not reported
Affiliation Phone:	Not reported

Affiliation Type Desc:	Local Agency Caseworker
Entity Name:	CARMEN PIRO - LONG BEACH, CITY OF
Entity Title:	Not reported
Affiliation Address:	2525 GRAND AVE.
Affiliation City:	LONG BEACH
Affiliation State:	CA
Affiliation Country:	Not reported
Affiliation Zip:	Not reported
Affiliation Phone:	5625704137

N71 West 1/4-1/2 0.418 mi. 2209 ft. | **CHEVRON #9-0857**
1790 LONG BEACH
LONG BEACH, CA 90813

LUST | **S103948342**
HIST CORTESE | **N/A**
CERS

Site 2 of 3 in cluster N

Relative: Higher

Actual: 31 ft.

LUST:

Name:	CHEVRON #9-0857
Address:	1790 LONG BEACH BLVD
City,State,Zip:	LONG BEACH, CA 90813
Lead Agency:	LOS ANGELES RWQCB (REGION 4)
Case Type:	LUST Cleanup Site
Geo Track:	http://geotracker.waterboards.ca.gov/profile_report.asp?global_id=T0603701945
Global Id:	T0603701945
Latitude:	33.7895525
Longitude:	-118.1890868
Status:	Completed - Case Closed
Status Date:	06/12/2006
Case Worker:	HDN
RB Case Number:	908130316
Local Agency:	LONG BEACH, CITY OF
File Location:	Not reported
Local Case Number:	Not reported
Potential Media Affect:	Aquifer used for drinking water supply
Potential Contaminants of Concern:	Gasoline
Site History:	Not reported

LUST:

Global Id:	T0603701945
Contact Type:	Local Agency Caseworker
Contact Name:	CARMEN PIRO
Organization Name:	LONG BEACH, CITY OF
Address:	2525 GRAND AVE.
City:	LONG BEACH
Email:	carmen.piro@longbeach.gov
Phone Number:	5625704137

Global Id:	T0603701945
Contact Type:	Regional Board Caseworker
Contact Name:	HA D. NGUYEN
Organization Name:	LOS ANGELES RWQCB (REGION 4)
Address:	320 W. 4th Street, Suite 200
City:	LOS ANGELES
Email:	hnguyen@waterboards.ca.gov
Phone Number:	2135766658

LUST:

Global Id:	T0603701945
Action Type:	ENFORCEMENT
Date:	05/16/2006
Action:	Site Visit / Inspection / Sampling

Global Id:	T0603701945
Action Type:	ENFORCEMENT
Date:	05/23/2006
Action:	Notification - Preclosure

Global Id:	T0603701945
Action Type:	ENFORCEMENT

CHEVRON #9-0857 (Continued) **S103948342**

Date: 06/12/2006
Action: Closure/No Further Action Letter

Global Id: T0603701945
Action Type: RESPONSE
Date: 07/15/2004
Action: Monitoring Report - Quarterly

Global Id: T0603701945
Action Type: RESPONSE
Date: 07/15/2005
Action: Monitoring Report - Quarterly

Global Id: T0603701945
Action Type: RESPONSE
Date: 01/15/2005
Action: Monitoring Report - Quarterly

Global Id: T0603701945
Action Type: RESPONSE
Date: 04/15/2005
Action: Monitoring Report - Quarterly

Global Id: T0603701945
Action Type: RESPONSE
Date: 10/15/2004
Action: Monitoring Report - Quarterly

Global Id: T0603701945
Action Type: REMEDIATION
Date: 04/01/1993
Action: Soil Vapor Extraction (SVE)

Global Id: T0603701945
Action Type: REMEDIATION
Date: 09/01/1998
Action: Excavation

Global Id: T0603701945
Action Type: RESPONSE
Date: 10/15/2005
Action: Monitoring Report - Quarterly

Global Id: T0603701945
Action Type: ENFORCEMENT
Date: 04/12/2002
Action: Staff Letter

Global Id: T0603701945
Action Type: ENFORCEMENT
Date: 07/29/2002
Action: Staff Letter

Global Id: T0603701945
Action Type: Other
Date: 06/10/1988
Action: Leak Reported

CHEVRON #9-0857 (Continued) **S103948342**

Global Id: T0603701945
Action Type: RESPONSE
Date: 01/15/2006
Action: Monitoring Report - Quarterly

Global Id: T0603701945
Action Type: RESPONSE
Date: 04/15/2006
Action: Monitoring Report - Quarterly

Global Id: T0603701945
Action Type: RESPONSE
Date: 07/15/2002
Action: Other Report / Document

Global Id: T0603701945
Action Type: ENFORCEMENT
Date: 08/10/1999
Action: Staff Letter

Global Id: T0603701945
Action Type: RESPONSE
Date: 01/15/2003
Action: Monitoring Report - Quarterly

Global Id: T0603701945
Action Type: RESPONSE
Date: 04/15/2002
Action: Monitoring Report - Quarterly

Global Id: T0603701945
Action Type: RESPONSE
Date: 07/15/2002
Action: Monitoring Report - Quarterly

Global Id: T0603701945
Action Type: RESPONSE
Date: 07/15/2002
Action: Other Workplan

Global Id: T0603701945
Action Type: RESPONSE
Date: 10/15/2002
Action: Other Report / Document

Global Id: T0603701945
Action Type: RESPONSE
Date: 10/15/2002
Action: Monitoring Report - Quarterly

Global Id: T0603701945
Action Type: RESPONSE
Date: 04/15/2003
Action: Monitoring Report - Quarterly

Global Id: T0603701945
Action Type: RESPONSE

CHEVRON #9-0857 (Continued) **S103948342**

Date:	04/15/2004
Action:	Monitoring Report - Quarterly
Global Id:	T0603701945
Action Type:	RESPONSE
Date:	01/15/2004
Action:	Monitoring Report - Quarterly
Global Id:	T0603701945
Action Type:	RESPONSE
Date:	07/15/2003
Action:	Monitoring Report - Quarterly
Global Id:	T0603701945
Action Type:	RESPONSE
Date:	10/15/2003
Action:	Monitoring Report - Quarterly

LUST:

Global Id:	T0603701945
Status:	Open - Case Begin Date
Status Date:	06/10/1988
Global Id:	T0603701945
Status:	Open - Verification Monitoring
Status Date:	06/10/1988
Global Id:	T0603701945
Status:	Open - Site Assessment
Status Date:	06/20/1988
Global Id:	T0603701945
Status:	Open - Site Assessment
Status Date:	06/21/1988
Global Id:	T0603701945
Status:	Open - Remediation
Status Date:	02/26/1992
Global Id:	T0603701945
Status:	Open - Remediation
Status Date:	12/30/1999
Global Id:	T0603701945
Status:	Completed - Case Closed
Status Date:	06/12/2006

HIST CORTESE:

edr_fname:	CHEVRON #9-0857
edr_fadd1:	1790 LONG BEACH
City,State,Zip:	LONG BEACH, CA 90813
Region:	CORTESE
Facility County Code:	19
Reg By:	LTNKA
Reg Id:	908130316

CHEVRON #9-0857 (Continued) **S103948342**

CERS:

Name:	CHEVRON #9-0857
Address:	1790 LONG BEACH BLVD
City,State,Zip:	LONG BEACH, CA 90813
Site ID:	215232
CERS ID:	T0603701945
CERS Description:	Leaking Underground Storage Tank Cleanup Site

Affiliation:

Affiliation Type Desc:	Local Agency Caseworker
Entity Name:	CARMEN PIRO - LONG BEACH, CITY OF
Entity Title:	Not reported
Affiliation Address:	2525 GRAND AVE.
Affiliation City:	LONG BEACH
Affiliation State:	CA
Affiliation Country:	Not reported
Affiliation Zip:	Not reported
Affiliation Phone:	5625704137

Affiliation Type Desc:	Regional Board Caseworker
Entity Name:	HA D. NGUYEN - LOS ANGELES RWQCB (REGION 4)
Entity Title:	Not reported
Affiliation Address:	320 W. 4th Street, Suite 200
Affiliation City:	LOS ANGELES
Affiliation State:	CA
Affiliation Country:	Not reported
Affiliation Zip:	Not reported
Affiliation Phone:	2135766658

N72 **CHEVRON #9-0857** **LUST** **S102427104**
West **1790 LONG BEACH BLVD** **N/A**
1/4-1/2 **LONG BEACH, CA 90813**
0.418 mi.
2209 ft. **Site 3 of 3 in cluster N**

Relative:
Higher

Actual:
31 ft.

LUST REG 4:

Region:	4
Regional Board:	04
County:	Los Angeles
Facility Id:	908130316
Status:	Remedial action (cleanup) Underway
Substance:	Gasoline
Substance Quantity:	Not reported
Local Case No:	Not reported
Case Type:	Groundwater
Abatement Method Used at the Site:	Not reported
Global ID:	T0603701945
W Global ID:	Not reported
Staff:	HDN
Local Agency:	19060
Cross Street:	PACIFIC COAST HWY
Enforcement Type:	LET
Date Leak Discovered:	Not reported
Date Leak First Reported:	6/10/1988
Date Leak Record Entered:	6/20/1988
Date Confirmation Began:	Not reported
Date Leak Stopped:	Not reported

CHEVRON #9-0857 (Continued) **S102427104**

Date Case Last Changed on Database:		9/19/2002
Date the Case was Closed:		Not reported
How Leak Discovered:	Not reported	
How Leak Stopped:	Not reported	
Cause of Leak:	Not reported	
Leak Source:	Not reported	
Operator:	Not reported	
Water System:	Not reported	
Well Name:	Not reported	
Approx. Dist To Production Well (ft):		11990.344076359142652997111989
Source of Cleanup Funding:		Not reported
Preliminary Site Assessment Workplan Submitted:		6/20/1988
Preliminary Site Assessment Began:		6/20/1988
Pollution Characterization Began:		6/21/1988
Remediation Plan Submitted:		2/26/1992
Remedial Action Underway:		12/30/1999
Post Remedial Action Monitoring Began:		6/10/1988
Enforcement Action Date:		Not reported
Historical Max MTBE Date:		1/10/2000
Hist Max MTBE Conc in Groundwater:		80000
Hist Max MTBE Conc in Soil:		19
Significant Interim Remedial Action Taken:		Not reported
GW Qualifier:	Not reported	
Soil Qualifier:	=	
Organization:	Not reported	
Owner Contact:	Not reported	
Responsible Party:	Y.M. TUAN	
RP Address:	570 W. CENTRAL AVE., SUITE A	
Program:	LUST	
Lat/Long:	33.7895525 / -1	
Local Agency Staff:	Not reported	
Beneficial Use:	Not reported	
Priority:	Not reported	
Cleanup Fund Id:	Not reported	
Suspended:	Not reported	
Assigned Name:	Not reported	
Summary:	1/7/00 4TH QRT GW MON RPT 1999; 2/14/00 1ST QTR GW MON RPT 2000; 8/24/00 GW INVESTIGATION; 9/15/00 3RD QTR GW MON RPT; 1/18/01 4TH QTR GW MON RPT 2000	

---

73 **C. BOB AUTREY MAZDA** **LUST** **U001566048**
West **1860 LONG BEACH BLVD** **SWEEPS UST** **N/A**
1/4-1/2 **LONG BEACH, CA 90806** **HIST UST**
0.432 mi. **EMI**
2282 ft. **HIST CORTESE**

Relative:
Higher

Actual:
29 ft.

LUST REG 4:

Region:	4
Regional Board:	04
County:	Los Angeles
Facility Id:	908060052
Status:	Case Closed
Substance:	Gasoline
Substance Quantity:	Not reported
Local Case No:	Not reported
Case Type:	Soil
Abatement Method Used at the Site:	Not reported
Global ID:	T0603701825

C. BOB AUTREY MAZDA (Continued) **U001566048**

W Global ID:	Not reported
Staff:	NB
Local Agency:	19060
Cross Street:	PACIFIC COAST HWY
Enforcement Type:	Not reported
Date Leak Discovered:	5/28/1985
Date Leak First Reported:	5/28/1985
Date Leak Record Entered:	12/31/1986
Date Confirmation Began:	Not reported
Date Leak Stopped:	Not reported
Date Case Last Changed on Database:	3/8/1999
Date the Case was Closed:	7/2/1999
How Leak Discovered:	Not reported
How Leak Stopped:	Not reported
Cause of Leak:	UNK
Leak Source:	UNK
Operator:	Not reported
Water System:	Not reported
Well Name:	Not reported
Approx. Dist To Production Well (ft):	11610.080297015744671019107611
Source of Cleanup Funding:	UNK
Preliminary Site Assessment Workplan Submitted:	4/1/1991
Preliminary Site Assessment Began:	Not reported
Pollution Characterization Began:	9/28/1998
Remediation Plan Submitted:	Not reported
Remedial Action Underway:	Not reported
Post Remedial Action Monitoring Began:	Not reported
Enforcement Action Date:	Not reported
Historical Max MTBE Date:	Not reported
Hist Max MTBE Conc in Groundwater:	Not reported
Hist Max MTBE Conc in Soil:	Not reported
Significant Interim Remedial Action Taken:	No
GW Qualifier:	Not reported
Soil Qualifier:	Not reported
Organization:	Not reported
Owner Contact:	Not reported
Responsible Party:	ROBERT C. AUTREY TRUST
RP Address:	P.O. BOX 90639, LONG BEACH, CA 90809
Program:	LUST
Lat/Long:	33.7908384 / -1
Local Agency Staff:	Not reported
Beneficial Use:	Not reported
Priority:	LOP/MODERATE - POTENTIAL WATER IMPACT
Cleanup Fund Id:	Not reported
Suspended:	Not reported
Assigned Name:	Not reported
Summary:	CASE CLOSED BY LONG BEACH HEALTH DEPARTMENT 11/15/85; 4/91 SITE ASSESSMENT WORK PLAN; 10/28/98 ADD'L GW ASSESSMENT WORK PLAN; 02/99 ADDITIONAL SOIL AND GW ASSESSMENT

LUST:

Name:	C. BOB AUTREY MAZDA
Address:	1860 LONG BEACH BLVD
City,State,Zip:	LONG BEACH, CA 90806
Lead Agency:	LOS ANGELES RWQCB (REGION 4)
Case Type:	LUST Cleanup Site
Geo Track:	http://geotracker.waterboards.ca.gov/profile_report.asp?global_id=T0603701825

C. BOB AUTREY MAZDA (Continued) **U001566048**

Global Id:	T0603701825
Latitude:	33.7909696
Longitude:	-118.1892521
Status:	Completed - Case Closed
Status Date:	07/02/1999
Case Worker:	NB
RB Case Number:	908060052
Local Agency:	LONG BEACH, CITY OF
File Location:	Not reported
Local Case Number:	Not reported
Potential Media Affect:	Soil
Potential Contaminants of Concern:	Gasoline
Site History:	Not reported

LUST:

Global Id:	T0603701825
Contact Type:	Local Agency Caseworker
Contact Name:	CARMEN PIRO
Organization Name:	LONG BEACH, CITY OF
Address:	2525 GRAND AVE.
City:	LONG BEACH
Email:	carmen.piro@longbeach.gov
Phone Number:	5625704137

Global Id:	T0603701825
Contact Type:	Regional Board Caseworker
Contact Name:	NHAN BAO
Organization Name:	LOS ANGELES RWQCB (REGION 4)
Address:	320 WEST 4TH STREET, SUITE 200
City:	LOS ANGELES
Email:	nbao@waterboards.ca.gov
Phone Number:	2135766703

LUST:

Global Id:	T0603701825
Action Type:	Other
Date:	05/28/1985
Action:	Leak Reported

Global Id:	T0603701825
Action Type:	Other
Date:	05/28/1985
Action:	Leak Discovery

LUST:

Global Id:	T0603701825
Status:	Open - Case Begin Date
Status Date:	05/28/1985

Global Id:	T0603701825
Status:	Open - Site Assessment
Status Date:	04/01/1991

Global Id:	T0603701825
Status:	Open - Site Assessment
Status Date:	09/28/1998

C. BOB AUTREY MAZDA (Continued) **U001566048**

Global Id: T0603701825
Status: Completed - Case Closed
Status Date: 07/02/1999

SWEEPS UST:
Name: C. BOB AUTREY MAZDA
Address: 1860 LONG BEACH BLVD
City: LONG BEACH
Status: Active
Comp Number: 67735
Number: 9
Board Of Equalization: 44-013681
Referral Date: 07-01-85
Action Date: Not reported
Created Date: 02-29-88
Owner Tank Id: B-A-1
SWRCB Tank Id: 19-060-067735-000001
Tank Status: A
Capacity: 2000
Active Date: 07-01-85
Tank Use: M.V. FUEL
STG: P
Content: REG UNLEADED
Number Of Tanks: 1

HIST UST:
Name: C BOB AUTREY MAZDA
Address: 1860 LONG BEACH BLVD
City,State,Zip: LONG BEACH, CA 90806
File Number: 000268B9
URL: http://geotracker.waterboards.ca.gov/ustpdfs/pdf/000268B9.pdf
Region: STATE
Facility ID: 00000067735
Facility Type: Other
Other Type: CAR DEALERSHIP
Contact Name: RICHARD FALKNER
Telephone: 2135918721
Owner Name: C. BOB AUTREY MOTORS, INC.
Owner Address: 1860 LONG BEACH BLVD.
Owner City,St,Zip: LONG BEACH, CA 90806
Total Tanks: 0001

Tank Num: 001
Container Num: B-A-1
Year Installed: Not reported
Tank Capacity: 00002000
Tank Used for: WASTE
Type of Fuel: 1
Container Construction Thickness: X
Leak Detection: Vapor Sniff Well

Click here for Geo Tracker PDF:

EMI:
Name: C. BOB AUTREY INC

C. BOB AUTREY MAZDA (Continued) **U001566048**

Address:	1860 LONG BEACH BLVD
City,State,Zip:	LONG BEACH, CA 90806
Year:	1987
County Code:	19
Air Basin:	SC
Facility ID:	27149
Air District Name:	SC
SIC Code:	5511
Air District Name:	SOUTH COAST AQMD
Community Health Air Pollution Info System:	Not reported
Consolidated Emission Reporting Rule:	Not reported
Total Organic Hydrocarbon Gases Tons/Yr:	0
Reactive Organic Gases Tons/Yr:	0
Carbon Monoxide Emissions Tons/Yr:	0
NOX - Oxides of Nitrogen Tons/Yr:	0
SOX - Oxides of Sulphur Tons/Yr:	0
Particulate Matter Tons/Yr:	0
Part. Matter 10 Micrometers and Smllr Tons/Yr:	0

Name:	C. BOB AUTREY INC
Address:	1860 LONG BEACH BLVD
City,State,Zip:	LONG BEACH, CA 90806
Year:	1990
County Code:	19
Air Basin:	SC
Facility ID:	27149
Air District Name:	SC
SIC Code:	0
Air District Name:	SOUTH COAST AQMD
Community Health Air Pollution Info System:	Not reported
Consolidated Emission Reporting Rule:	Not reported
Total Organic Hydrocarbon Gases Tons/Yr:	0
Reactive Organic Gases Tons/Yr:	0
Carbon Monoxide Emissions Tons/Yr:	0
NOX - Oxides of Nitrogen Tons/Yr:	0
SOX - Oxides of Sulphur Tons/Yr:	0
Particulate Matter Tons/Yr:	0
Part. Matter 10 Micrometers and Smllr Tons/Yr:	0

HIST CORTESE:

edr_fname:	C. BOB AUTREY MAZDA
edr_fadd1:	1860 LONG BEACH
City,State,Zip:	LONG BEACH, CA 90809
Region:	CORTESE
Facility County Code:	19
Reg By:	LTNKA
Reg Id:	908060052

74 West 1/4-1/2 0.475 mi. 2507 ft. | **LAS VENTANAS 1795 LONG BEACH BLVD LONG BEACH, CA 90813** | **ENVIROSTOR VCP NPDES** | **S121475156 N/A**

Relative: Higher

Actual: 28 ft.

ENVIROSTOR:

Name:	1795 LONG BEACH BOULEVARD
Address:	1795 LONG BEACH BOULEVARD
City,State,Zip:	LONG BEACH, CA 90813
Facility ID:	60002588
Status:	Active
Status Date:	12/13/2017
Site Code:	401803
Site Type:	Voluntary Cleanup
Site Type Detailed:	Voluntary Cleanup
Acres:	1
NPL:	NO
Regulatory Agencies:	SMBRP
Lead Agency:	SMBRP
Program Manager:	Angela Turner
Supervisor:	Emad Yemut
Division Branch:	Southern California Schools & Brownfields Outreach
Assembly:	, 70
Senate:	, 33
Special Program:	Voluntary Cleanup Program
Restricted Use:	NO
Site Mgmt Req:	NONE SPECIFIED
Funding:	Responsible Party
Latitude:	33.78962
Longitude:	-118.1898
APN:	7269-019-044
Past Use:	DRY CLEANING
Potential COC:	Tetrachloroethylene (PCE
Confirmed COC:	Tetrachloroethylene (PCE
Potential Description:	OTH, SED, SV
Alias Name:	7269-019-044
Alias Type:	APN
Alias Name:	401803
Alias Type:	Project Code (Site Code)
Alias Name:	60002588
Alias Type:	Envirostor ID Number

Completed Info:

Completed Area Name:	PROJECT WIDE
Completed Sub Area Name:	Not reported
Completed Document Type:	Phase 1
Completed Date:	02/07/2018
Comments:	A Scoping Meeting was held between DTSC, Rincon and AMCAL. Based on the review of Phase documents submitted to DTSC, further action is required for the site. consultant has been asked to submit a PEA workplan for further investigation.
Completed Area Name:	PROJECT WIDE
Completed Sub Area Name:	Not reported
Completed Document Type:	Preliminary Endangerment Assessment Workplan
Completed Date:	07/26/2018
Comments:	PEA workplan was approved.
Completed Area Name:	PROJECT WIDE

LAS VENTANAS (Continued) **S121475156**

Completed Sub Area Name: Not reported
Completed Document Type: Community Profile
Completed Date: 07/10/2018
Comments: Community survey was sent out with a cover letter.

Completed Area Name: PROJECT WIDE
Completed Sub Area Name: Not reported
Completed Document Type: Preliminary Endangerment Assessment Report
Completed Date: 11/21/2018
Comments: Not reported

Completed Area Name: PROJECT WIDE
Completed Sub Area Name: Not reported
Completed Document Type: Fieldwork
Completed Date: 08/30/2018
Comments: PEA related field activities were implemented.

Completed Area Name: PROJECT WIDE
Completed Sub Area Name: Not reported
Completed Document Type: Community Profile
Completed Date: 10/30/2018
Comments: Not reported

Completed Area Name: PROJECT WIDE
Completed Sub Area Name: Not reported
Completed Document Type: Pilot Study/Treatability Workplan
Completed Date: 09/25/2018
Comments: Not reported

Completed Area Name: PROJECT WIDE
Completed Sub Area Name: Not reported
Completed Document Type: Public Notice
Completed Date: 11/06/2018
Comments: Not reported

Completed Area Name: PROJECT WIDE
Completed Sub Area Name: Not reported
Completed Document Type: Fact Sheets
Completed Date: 11/06/2018
Comments: Not reported

Completed Area Name: PROJECT WIDE
Completed Sub Area Name: Not reported
Completed Document Type: Removal Action Workplan
Completed Date: 12/21/2018
Comments: Not reported

Completed Area Name: PROJECT WIDE
Completed Sub Area Name: Not reported
Completed Document Type: Soils Management Plan
Completed Date: 04/26/2019
Comments: Not reported

Completed Area Name: PROJECT WIDE
Completed Sub Area Name: Not reported
Completed Document Type: CEQA - Notice of Exemption
Completed Date: 01/16/2019

LAS VENTANAS (Continued) **S121475156**

Comments: Not reported

Completed Area Name: PROJECT WIDE
Completed Sub Area Name: Not reported
Completed Document Type: Pre-HARP Form
Completed Date: 09/21/2018
Comments: approved by IH

Completed Area Name: PROJECT WIDE
Completed Sub Area Name: Not reported
Completed Document Type: Voluntary Cleanup Agreement
Completed Date: 01/17/2018
Comments: The VCA was executed by Branch Chief on 01/17/2018.

Future Area Name: Not reported
Future Sub Area Name: Not reported
Future Document Type: Not reported
Future Due Date: Not reported
Schedule Area Name: Not reported
Schedule Sub Area Name: Not reported
Schedule Document Type: Not reported
Schedule Due Date: Not reported
Schedule Revised Date: Not reported

VCP:
Name: 1795 LONG BEACH BOULEVARD
Address: 1795 LONG BEACH BOULEVARD
City,State,Zip: LONG BEACH, CA 90813
Facility ID: 60002588
Site Type: Voluntary Cleanup
Site Type Detail: Voluntary Cleanup
Site Mgmt. Req.: NONE SPECIFIED
Acres: 1
National Priorities List: NO
Cleanup Oversight Agencies: SMBRP
Lead Agency: SMBRP
Lead Agency Description: DTSC - Site Cleanup Program
Project Manager: Angela Turner
Supervisor: Emad Yemut
Division Branch: Southern California Schools & Brownfields Outreach
Site Code: 401803
Assembly: , 70
Senate: , 33
Special Programs Code: Voluntary Cleanup Program
Status: Active
Status Date: 12/13/2017
Restricted Use: NO
Funding: Responsible Party
Lat/Long: 33.78962 / -118.1898
APN: 7269-019-044
Past Use: DRY CLEANING
Potential COC: 30022
Confirmed COC: 30022
Potential Description: OTH, SED, SV
Alias Name: 7269-019-044
Alias Type: APN
Alias Name: 401803

LAS VENTANAS (Continued) **S121475156**

Alias Type: Project Code (Site Code)
Alias Name: 60002588
Alias Type: Envirostor ID Number

Completed Info:
Completed Area Name: PROJECT WIDE
Completed Sub Area Name: Not reported
Completed Document Type: Phase 1
Completed Date: 02/07/2018
Comments: A Scoping Meeting was held between DTSC, Rincon and AMCAL. Based on the review of Phase documents submitted to DTSC, further action is required for the site. consultant has been asked to submit a PEA workplan for further investigation.

Completed Area Name: PROJECT WIDE
Completed Sub Area Name: Not reported
Completed Document Type: Preliminary Endangerment Assessment Workplan
Completed Date: 07/26/2018
Comments: PEA workplan was approved.

Completed Area Name: PROJECT WIDE
Completed Sub Area Name: Not reported
Completed Document Type: Community Profile
Completed Date: 07/10/2018
Comments: Community survey was sent out with a cover letter.

Completed Area Name: PROJECT WIDE
Completed Sub Area Name: Not reported
Completed Document Type: Preliminary Endangerment Assessment Report
Completed Date: 11/21/2018
Comments: Not reported

Completed Area Name: PROJECT WIDE
Completed Sub Area Name: Not reported
Completed Document Type: Fieldwork
Completed Date: 08/30/2018
Comments: PEA related field activities were implemented.

Completed Area Name: PROJECT WIDE
Completed Sub Area Name: Not reported
Completed Document Type: Community Profile
Completed Date: 10/30/2018
Comments: Not reported

Completed Area Name: PROJECT WIDE
Completed Sub Area Name: Not reported
Completed Document Type: Pilot Study/Treatability Workplan
Completed Date: 09/25/2018
Comments: Not reported

Completed Area Name: PROJECT WIDE
Completed Sub Area Name: Not reported
Completed Document Type: Public Notice
Completed Date: 11/06/2018
Comments: Not reported

Completed Area Name: PROJECT WIDE
Completed Sub Area Name: Not reported

LAS VENTANAS (Continued) **S121475156**

Completed Document Type: Fact Sheets
Completed Date: 11/06/2018
Comments: Not reported

Completed Area Name: PROJECT WIDE
Completed Sub Area Name: Not reported
Completed Document Type: Removal Action Workplan
Completed Date: 12/21/2018
Comments: Not reported

Completed Area Name: PROJECT WIDE
Completed Sub Area Name: Not reported
Completed Document Type: Soils Management Plan
Completed Date: 04/26/2019
Comments: Not reported

Completed Area Name: PROJECT WIDE
Completed Sub Area Name: Not reported
Completed Document Type: CEQA - Notice of Exemption
Completed Date: 01/16/2019
Comments: Not reported

Completed Area Name: PROJECT WIDE
Completed Sub Area Name: Not reported
Completed Document Type: Pre-HARP Form
Completed Date: 09/21/2018
Comments: approved by IH

Completed Area Name: PROJECT WIDE
Completed Sub Area Name: Not reported
Completed Document Type: Voluntary Cleanup Agreement
Completed Date: 01/17/2018
Comments: The VCA was executed by Branch Chief on 01/17/2018.

Future Area Name: Not reported
Future Sub Area Name: Not reported
Future Document Type: Not reported
Future Due Date: Not reported
Schedule Area Name: Not reported
Schedule Sub Area Name: Not reported
Schedule Document Type: Not reported
Schedule Due Date: Not reported
Schedule Revised Date: Not reported

NPDES:
Name: LAS VENTANAS
Address: 1795 LONG BEACH BLVD
City,State,Zip: LONG BEACH, CA 90813
Facility Status: Active
NPDES Number: CAS000002
Region: 4
Agency Number: 0
Regulatory Measure ID: 503050
Place ID: Not reported
Order Number: 2009-0009-DWQ
WDID: 4 19C385191
Regulatory Measure Type: Enrollee

LAS VENTANAS (Continued) **S121475156**

Program Type:	Construction
Adoption Date Of Regulatory Measure:	Not reported
Effective Date Of Regulatory Measure:	11/09/2018
Termination Date Of Regulatory Measure:	Not reported
Expiration Date Of Regulatory Measure:	Not reported
Discharge Address:	30141 Agoura Road
Discharge Name:	AMCAL MultiHousing Inc
Discharge City:	Agoura Hills
Discharge State:	California
Discharge Zip:	91301
Status:	Not reported
Status Date:	Not reported
Operator Name:	Not reported
Operator Address:	Not reported
Operator City:	Not reported
Operator State:	Not reported
Operator Zip:	Not reported

Name:	LAS VENTANAS
Address:	1795 LONG BEACH BLVD
City,State,Zip:	LONG BEACH, CA 90813
Facility Status:	Not reported
NPDES Number:	Not reported
Region:	Not reported
Agency Number:	Not reported
Regulatory Measure ID:	Not reported
Place ID:	Not reported
Order Number:	Not reported
WDID:	4 19C385191
Regulatory Measure Type:	Construction
Program Type:	Not reported
Adoption Date Of Regulatory Measure:	Not reported
Effective Date Of Regulatory Measure:	Not reported
Termination Date Of Regulatory Measure:	Not reported
Expiration Date Of Regulatory Measure:	Not reported
Discharge Address:	Not reported
Discharge Name:	Not reported
Discharge City:	Not reported
Discharge State:	Not reported
Discharge Zip:	Not reported
Status:	Active
Status Date:	11/09/2018
Operator Name:	AMCAL MultiHousing Inc
Operator Address:	30141 Agoura Road
Operator City:	Agoura Hills
Operator State:	California
Operator Zip:	91301

75 NNW 1/2-1 0.513 mi. 2710 ft. | **PETER H. BURNETT ELEMENTARY**
568 EAST HILL STREET
LONG BEACH, CA 90806 | **ENVIROSTOR SCH CERS** | **S104735497 N/A**

Relative: Lower

Actual: 25 ft.

ENVIROSTOR:

Name:	PETER H. BURNETT ELEMENTARY
Address:	568 EAST HILL STREET
City,State,Zip:	LONG BEACH, CA 90806
Facility ID:	19990029
Status:	Inactive - Withdrawn
Status Date:	08/14/2000
Site Code:	404120
Site Type:	School Investigation
Site Type Detailed:	School
Acres:	4.5
NPL:	NO
Regulatory Agencies:	SMBRP
Lead Agency:	SMBRP
Program Manager:	Safouh Sayed
Supervisor:	Robert Senga
Division Branch:	Southern California Schools & Brownfields Outreach
Assembly:	70
Senate:	33
Special Program:	Not reported
Restricted Use:	NO
Site Mgmt Req:	NONE SPECIFIED
Funding:	School District
Latitude:	33.79712
Longitude:	-118.1857
APN:	NONE SPECIFIED
Past Use:	* UNKNOWN
Potential COC:	NONE SPECIFIED No Contaminants found
Confirmed COC:	NONE SPECIFIED
Potential Description:	SOIL
Alias Name:	LONG BEACH UNIFIED SCHOOL DISTRICT
Alias Type:	Alternate Name
Alias Name:	LONG BEACH USD-BURNETT ELEM/CDE
Alias Type:	Alternate Name
Alias Name:	LONG BEACH USD-PETER H.BURNERTT ELEM/VCA
Alias Type:	Alternate Name
Alias Name:	PETER H. BURNETT ELEMENTARY
Alias Type:	Alternate Name
Alias Name:	404059
Alias Type:	Project Code (Site Code)
Alias Name:	404120
Alias Type:	Project Code (Site Code)
Alias Name:	19990029
Alias Type:	Envirostor ID Number

Completed Info:

Completed Area Name:	PROJECT WIDE
Completed Sub Area Name:	Not reported
Completed Document Type:	Phase 1
Completed Date:	04/04/2000
Comments:	Not reported
Completed Area Name:	PROJECT WIDE
Completed Sub Area Name:	Not reported

PETER H. BURNETT ELEMENTARY (Continued) **S104735497**

Completed Document Type:	Inactive Status Letter
Completed Date:	05/11/2001
Comments:	Not reported

Completed Area Name:	PROJECT WIDE
Completed Sub Area Name:	Not reported
Completed Document Type:	Cost Recovery Closeout Memo
Completed Date:	05/12/2003
Comments:	Not reported

Completed Area Name:	PROJECT WIDE
Completed Sub Area Name:	Not reported
Completed Document Type:	Cost Recovery Closeout Memo
Completed Date:	06/27/2000
Comments:	Not reported

Completed Area Name:	PROJECT WIDE
Completed Sub Area Name:	Not reported
Completed Document Type:	Environmental Oversight Agreement
Completed Date:	08/14/2000
Comments:	Not reported

Future Area Name:	Not reported
Future Sub Area Name:	Not reported
Future Document Type:	Not reported
Future Due Date:	Not reported
Schedule Area Name:	Not reported
Schedule Sub Area Name:	Not reported
Schedule Document Type:	Not reported
Schedule Due Date:	Not reported
Schedule Revised Date:	Not reported

SCH:

Name:	PETER H. BURNETT ELEMENTARY
Address:	568 EAST HILL STREET
City,State,Zip:	LONG BEACH, CA 90806
Facility ID:	19990029
Site Type:	School Investigation
Site Type Detail:	School
Site Mgmt. Req.:	NONE SPECIFIED
Acres:	4.5
National Priorities List:	NO
Cleanup Oversight Agencies:	SMBRP
Lead Agency:	SMBRP
Lead Agency Description:	DTSC - Site Cleanup Program
Project Manager:	Safouh Sayed
Supervisor:	Robert Senga
Division Branch:	Southern California Schools & Brownfields Outreach
Site Code:	404120
Assembly:	70
Senate:	33
Special Program Status:	Not reported
Status:	Inactive - Withdrawn
Status Date:	08/14/2000
Restricted Use:	NO
Funding:	School District

PETER H. BURNETT ELEMENTARY (Continued) **S104735497**

Latitude:	33.79712
Longitude:	-118.1857
APN:	NONE SPECIFIED
Past Use:	* UNKNOWN
Potential COC:	NONE SPECIFIED, No Contaminants found
Confirmed COC:	NONE SPECIFIED
Potential Description:	SOIL
Alias Name:	LONG BEACH UNIFIED SCHOOL DISTRICT
Alias Type:	Alternate Name
Alias Name:	LONG BEACH USD-BURNETT ELEM/CDE
Alias Type:	Alternate Name
Alias Name:	LONG BEACH USD-PETER H.BURNERTT ELEM/VCA
Alias Type:	Alternate Name
Alias Name:	PETER H. BURNETT ELEMENTARY
Alias Type:	Alternate Name
Alias Name:	404059
Alias Type:	Project Code (Site Code)
Alias Name:	404120
Alias Type:	Project Code (Site Code)
Alias Name:	19990029
Alias Type:	Envirostor ID Number

Completed Info:

Completed Area Name:	PROJECT WIDE
Completed Sub Area Name:	Not reported
Completed Document Type:	Phase 1
Completed Date:	04/04/2000
Comments:	Not reported

Completed Area Name:	PROJECT WIDE
Completed Sub Area Name:	Not reported
Completed Document Type:	Inactive Status Letter
Completed Date:	05/11/2001
Comments:	Not reported

Completed Area Name:	PROJECT WIDE
Completed Sub Area Name:	Not reported
Completed Document Type:	Cost Recovery Closeout Memo
Completed Date:	05/12/2003
Comments:	Not reported

Completed Area Name:	PROJECT WIDE
Completed Sub Area Name:	Not reported
Completed Document Type:	Cost Recovery Closeout Memo
Completed Date:	06/27/2000
Comments:	Not reported

Completed Area Name:	PROJECT WIDE
Completed Sub Area Name:	Not reported
Completed Document Type:	Environmental Oversight Agreement
Completed Date:	08/14/2000
Comments:	Not reported

Future Area Name:	Not reported
Future Sub Area Name:	Not reported
Future Document Type:	Not reported
Future Due Date:	Not reported
Schedule Area Name:	Not reported

PETER H. BURNETT ELEMENTARY (Continued) **S104735497**

Schedule Sub Area Name: Not reported
Schedule Document Type: Not reported
Schedule Due Date: Not reported
Schedule Revised Date: Not reported

CERS:
Name: PETER H. BURNETT ELE
Address: 568 EAST HILL STREET
City,State,Zip: LONG BEACH, CA 90806
Site ID: 341325
CERS ID: 19990029
CERS Description: School Investigation

Affiliation:
Affiliation Type Desc: Lead Project Manager
Entity Name: SAFOUH SAYED
Entity Title: Not reported
Affiliation Address: Not reported
Affiliation City: CYPRESS
Affiliation State: CA
Affiliation Country: Not reported
Affiliation Zip: Not reported
Affiliation Phone: Not reported

Affiliation Type Desc: Supervisor
Entity Name: ROBERT SENGA
Entity Title: Not reported
Affiliation Address: Not reported
Affiliation City: Not reported
Affiliation State: Not reported
Affiliation Country: Not reported
Affiliation Zip: Not reported
Affiliation Phone: Not reported

76
ENE
1/2-1
0.606 mi.
3199 ft.

MACMILLAN RINGFREE OIL COMPANY
2020 WALNUT AVENUE
SIGNAL HILL, CA 90806

ENVIROSTOR **S100278394**
CHMIRS **N/A**

Relative:
Lower

Actual:
23 ft.

ENVIROSTOR:
Name: MACMILLAN RINGFREE OIL COMPANY
Address: 2020 WALNUT AVENUE
City,State,Zip: SIGNAL HILL, CA 90806
Facility ID: 19290040
Status: Refer: RWQCB
Status Date: 03/06/1995
Site Code: 400095
Site Type: Historical
Site Type Detailed: * Historical
Acres: Not reported
NPL: NO
Regulatory Agencies: NONE SPECIFIED
Lead Agency: NONE SPECIFIED
Program Manager: Not reported
Supervisor: * Mmonroy
Division Branch: Cleanup Cypress

MACMILLAN RINGFREE OIL COMPANY (Continued) **S100278394**

Assembly: 70
Senate: 33
Special Program: * Site Char & Assess Grant (CERCLA 104)
Restricted Use: NO
Site Mgmt Req: NONE SPECIFIED
Funding: Not reported
Latitude: 33.79416
Longitude: -118.1722
APN: NONE SPECIFIED
Past Use: NONE SPECIFIED
Potential COC: * HYDROCARBON SOLVENTS * OIL/WATER SEPARATION SLUDGE * OTHER STILL BOTTOM WASTE * TANK BOTTOM WASTES * UNSPECIFIED AQUEOUS SOLUTION * WASTE OIL & MIXED OIL
Confirmed COC: NONE SPECIFIED
Potential Description: NONE SPECIFIED
Alias Name: MACMILLAN RING-FREE OIL CO INC (1)
Alias Type: Alternate Name
Alias Name: CAD008249435
Alias Type: EPA Identification Number
Alias Name: 110018952579
Alias Type: EPA (FRS #)
Alias Name: 400095
Alias Type: Project Code (Site Code)
Alias Name: 19290040
Alias Type: Envirostor ID Number

Completed Info:
Completed Area Name: PROJECT WIDE
Completed Sub Area Name: Not reported
Completed Document Type: * Discovery
Completed Date: 04/30/1980
Comments: Facility Identified: IW Survey Questionnaire 12580. Questionnaire Received: More than 1,000 gallons/year waste.

Completed Area Name: PROJECT WIDE
Completed Sub Area Name: Not reported
Completed Document Type: Site Screening
Completed Date: 03/06/1995
Comments: Database Validation Program confirms NFA for DTSC.

Completed Area Name: PROJECT WIDE
Completed Sub Area Name: Not reported
Completed Document Type: Site Screening
Completed Date: 06/03/1991
Comments: Site should remain a BEP RWQCB LEAD PROJECT.

Future Area Name: Not reported
Future Sub Area Name: Not reported
Future Document Type: Not reported
Future Due Date: Not reported
Schedule Area Name: Not reported
Schedule Sub Area Name: Not reported
Schedule Document Type: Not reported
Schedule Due Date: Not reported
Schedule Revised Date: Not reported

Name: CHEMOIL REFINING CORP.
Address: 2020 WALNUT AVENUE

MACMILLAN RINGFREE OIL COMPANY (Continued) **S100278394**

City,State,Zip: SIGNAL HILL, CA 90806
Facility ID: 71002155
Status: Refer: Other Agency
Status Date: Not reported
Site Code: Not reported
Site Type: Tiered Permit
Site Type Detailed: Tiered Permit
Acres: Not reported
NPL: NO
Regulatory Agencies: NONE SPECIFIED
Lead Agency: NONE SPECIFIED
Program Manager: Not reported
Supervisor: Not reported
Division Branch: Cleanup Chatsworth
Assembly: 70
Senate: 33
Special Program: Not reported
Restricted Use: NO
Site Mgmt Req: NONE SPECIFIED
Funding: Not reported
Latitude: 33.79448
Longitude: -118.1719
APN: NONE SPECIFIED
Past Use: NONE SPECIFIED
Potential COC: NONE SPECIFIED
Confirmed COC: NONE SPECIFIED
Potential Description: NONE SPECIFIED
Alias Name: CAD008249435
Alias Type: EPA Identification Number
Alias Name: 110018952579
Alias Type: EPA (FRS #)
Alias Name: 71002155
Alias Type: Envirostor ID Number

Completed Info:
Completed Area Name: Not reported
Completed Sub Area Name: Not reported
Completed Document Type: Not reported
Completed Date: Not reported
Comments: Not reported

Future Area Name: Not reported
Future Sub Area Name: Not reported
Future Document Type: Not reported
Future Due Date: Not reported
Schedule Area Name: Not reported
Schedule Sub Area Name: Not reported
Schedule Document Type: Not reported
Schedule Due Date: Not reported
Schedule Revised Date: Not reported

CHMIRS:
Name: Not reported
Address: 2020 WALNUT
City,State,Zip: SIGNAL HILL, CA 90806
OES Incident Number: 120068
OES notification: Not reported

MACMILLAN RINGFREE OIL COMPANY (Continued) **S100278394**

OES Date:	Not reported
OES Time:	Not reported
Date Completed:	**28-OCT-91**
Property Use:	767
Agency Id Number:	19620
Agency Incident Number:	H-051-91
Time Notified:	1900
Time Completed:	2200
Surrounding Area:	400
Estimated Temperature:	50
Property Management:	P
More Than Two Substances Involved?:	N
Resp Agncy Personel # Of Decontaminated:	0
Responding Agency Personel # Of Injuries:	0
Responding Agency Personel # Of Fatalities:	0
Others Number Of Decontaminated:	0
Others Number Of Injuries:	0
Others Number Of Fatalities:	0
Vehicle Make/year:	Not reported
Vehicle License Number:	Not reported
Vehicle State:	Not reported
Vehicle Id Number:	Not reported
CA DOT PUC/ICC Number:	Not reported
Company Name:	Not reported
Reporting Officer Name/ID:	J. PETERSON 48
Report Date:	12-NOV-91
Facility Telephone:	213 426-7311
Waterway Involved:	Not reported
Waterway:	Not reported
Spill Site:	Not reported
Cleanup By:	Not reported
Containment:	Not reported
What Happened:	Not reported
Type:	Not reported
Measure:	Not reported
Other:	Not reported
Date/Time:	Not reported
Year:	88-92
Agency:	Not reported
Incident Date:	28-OCT-91
Admin Agency:	Not reported
Amount:	Not reported
Contained:	Not reported
Site Type:	Not reported
E Date:	07-AUG-92
Substance:	Not reported
Unknown:	Not reported
Substance #2:	Not reported
Substance #3:	Not reported
Evacuations:	Not reported
Number of Injuries:	Not reported
Number of Fatalities:	Not reported
#1 Pipeline:	Not reported
#2 Pipeline:	Not reported
#3 Pipeline:	Not reported
#1 Vessel >= 300 Tons:	Not reported
#2 Vessel >= 300 Tons:	Not reported

MACMILLAN RINGFREE OIL COMPANY (Continued) **S100278394**

#3 Vessel >= 300 Tons:	Not reported
Evacs:	Not reported
Injuries:	Not reported
Fatals:	Not reported
Comments:	Y
Description:	Not reported

P77 **20TH STREET SCHOOL** **ENVIROSTOR** **S105628552**
ENE **1777 EAST 20TH STREET** **SCH** **N/A**
1/2-1 **SIGNAL HILL, CA 90806** **CERS**
0.696 mi.
3675 ft. **Site 1 of 2 in cluster P**

Relative:
Higher

Actual:
32 ft.

ENVIROSTOR:

Name:	20TH STREET SCHOOL
Address:	1777 EAST 20TH STREET
City,State,Zip:	SIGNAL HILL, CA 90806
Facility ID:	19760020
Status:	Certified
Status Date:	06/28/2013
Site Code:	404216
Site Type:	School Cleanup
Site Type Detailed:	School
Acres:	1.99
NPL:	NO
Regulatory Agencies:	SMBRP
Lead Agency:	SMBRP
Program Manager:	Javier Hinojosa
Supervisor:	Javier Hinojosa
Division Branch:	Cleanup Chatsworth
Assembly:	70
Senate:	33
Special Program:	Not reported
Restricted Use:	NO
Site Mgmt Req:	NONE SPECIFIED
Funding:	School District
Latitude:	33.79405
Longitude:	-118.1702
APN:	7216010902, 7216011912, 7216011913
Past Use:	* MISCELLANEOUS REPAIR SERVICES
Potential COC:	Asbestos Containing Materials (ACM Lead
Confirmed COC:	NONE SPECIFIED
Potential Description:	SOIL
Alias Name:	20TH STREET SCHOOL
Alias Type:	Alternate Name
Alias Name:	Jessie Elwin Nelson Academy
Alias Type:	Alternate Name
Alias Name:	LONG BEACH UNIFIED SCHOOL DISTRICT
Alias Type:	Alternate Name
Alias Name:	LONG BEACH USD-PROPOSED 20TH ST SCHOOL
Alias Type:	Alternate Name
Alias Name:	7216010902
Alias Type:	APN
Alias Name:	7216011912
Alias Type:	APN
Alias Name:	7216011913
Alias Type:	APN
Alias Name:	404216

20TH STREET SCHOOL (Continued) **S105628552**

Alias Type: Project Code (Site Code)
Alias Name: 19760020
Alias Type: Envirostor ID Number

Completed Info:

Completed Area Name: PROJECT WIDE
Completed Sub Area Name: Not reported
Completed Document Type: Certification
Completed Date: 06/28/2013
Comments: Completion of the removal action was conducted together with the oversight of the adjacent 1778 20th St. site and all oversight charges were billed to that site code under an agreement with the LBUSD. The site has been redeveloped and serves as a parking lot for the new Jessie Elwin Nelson Academy.

Completed Area Name: PROJECT WIDE
Completed Sub Area Name: Not reported
Completed Document Type: * Public Participation
Completed Date: 02/08/2002
Comments: Not reported

Completed Area Name: PROJECT WIDE
Completed Sub Area Name: Not reported
Completed Document Type: Cost Recovery Closeout Memo
Completed Date: 12/14/2004
Comments: Not reported

Completed Area Name: PROJECT WIDE
Completed Sub Area Name: Not reported
Completed Document Type: * Public Participation
Completed Date: 02/19/2002
Comments: Not reported

Completed Area Name: PROJECT WIDE
Completed Sub Area Name: Not reported
Completed Document Type: Environmental Oversight Agreement
Completed Date: 03/26/2001
Comments: Not reported

Completed Area Name: PROJECT WIDE
Completed Sub Area Name: Not reported
Completed Document Type: Preliminary Endangerment Assessment Report
Completed Date: 06/12/2001
Comments: Final Approval Letter

Completed Area Name: PROJECT WIDE
Completed Sub Area Name: Not reported
Completed Document Type: 4.15 Request
Completed Date: 07/23/2004
Comments: Approved.

Completed Area Name: PROJECT WIDE
Completed Sub Area Name: Not reported
Completed Document Type: Other Report
Completed Date: 08/13/2001
Comments: Initial Study & Mitigated Negative Declaration

Completed Area Name: PROJECT WIDE

20TH STREET SCHOOL (Continued) **S105628552**

Completed Sub Area Name: Not reported
Completed Document Type: Design/Implementation Workplan
Completed Date: 10/08/2009
Comments: Not reported

Completed Area Name: PROJECT WIDE
Completed Sub Area Name: Not reported
Completed Document Type: Preliminary Endangerment Assessment Report
Completed Date: 07/09/2002
Comments: PEA Addendum submitted. Additional investigation and removal was eventually conducted.

Completed Area Name: PROJECT WIDE
Completed Sub Area Name: Not reported
Completed Document Type: Preliminary Endangerment Assessment Tech Memo
Completed Date: 07/26/2004
Comments: Additional info to the July 9, 2002 PEA Addendum requires no action from DTSC.

Completed Area Name: PROJECT WIDE
Completed Sub Area Name: Not reported
Completed Document Type: Removal Action Completion Report
Completed Date: 06/30/2011
Comments: DTSC had previously determined that the Site, AKA the former GTE North property, required No Further Action. However, during a subsequent Site walk, the presence of a hydraulic lift and associated hydraulic tank were noted. Concurrent with the TMSRAI implementation at the 1778 E. 20th St. site, this hydraulic lift and associated hydraulic tank were removed under DTSC oversight. Also, affected soils surrounding this tank (containing hydraulic oil and no detectable Polychlorinated Biphenols) were excavated and disposed of off-Site. These activities contributed additional volume to soils that were not considered as part of the initial RAW, or included in the approved Revised TMSRAI which addressed only the southern Site parcel. Oversight costs were charged to the 1778 E. 20th St. project, AKA Jessie Elwin Nelson Academy.

Completed Area Name: PROJECT WIDE
Completed Sub Area Name: Not reported
Completed Document Type: Removal Action Workplan w/ESD
Completed Date: 01/06/2012
Comments: The site, AKA the former GTE North property, had previously received a No Further Action Required determination by DTSC. However, during a subsequent Site walk, the presence of a hydraulic lift and associated hydraulic tank were noted. Concurrent with the TMSRAI implementation, this hydraulic lift and associated hydraulic tank were removed under DTSC oversight. Also, affected soils surrounding this tank (containing hydraulic oil and no detectable Polychlorinated Biphenols) were excavated and disposed of off-Site. These activities contributed additional volume to soils that were not considered as part of the initial RAW, or included in the approved Revised TMSRAI which addressed only the southern Site parcel.

Future Area Name: Not reported
Future Sub Area Name: Not reported
Future Document Type: Not reported
Future Due Date: Not reported

20TH STREET SCHOOL (Continued) **S105628552**

Schedule Area Name:	Not reported
Schedule Sub Area Name:	Not reported
Schedule Document Type:	Not reported
Schedule Due Date:	Not reported
Schedule Revised Date:	Not reported

SCH:

Name:	20TH STREET SCHOOL
Address:	1777 EAST 20TH STREET
City,State,Zip:	SIGNAL HILL, CA 90806
Facility ID:	19760020
Site Type:	School Cleanup
Site Type Detail:	School
Site Mgmt. Req.:	NONE SPECIFIED
Acres:	1.99
National Priorities List:	NO
Cleanup Oversight Agencies:	SMBRP
Lead Agency:	SMBRP
Lead Agency Description:	DTSC - Site Cleanup Program
Project Manager:	Javier Hinojosa
Supervisor:	Javier Hinojosa
Division Branch:	Cleanup Chatsworth
Site Code:	404216
Assembly:	70
Senate:	33
Special Program Status:	Not reported
Status:	Certified
Status Date:	06/28/2013
Restricted Use:	NO
Funding:	School District
Latitude:	33.79405
Longitude:	-118.1702
APN:	7216010902, 7216011912, 7216011913
Past Use:	* MISCELLANEOUS REPAIR SERVICES
Potential COC:	Asbestos Containing Materials (ACM, Lead
Confirmed COC:	NONE SPECIFIED
Potential Description:	SOIL
Alias Name:	20TH STREET SCHOOL
Alias Type:	Alternate Name
Alias Name:	Jessie Elwin Nelson Academy
Alias Type:	Alternate Name
Alias Name:	LONG BEACH UNIFIED SCHOOL DISTRICT
Alias Type:	Alternate Name
Alias Name:	LONG BEACH USD-PROPOSED 20TH ST SCHOOL
Alias Type:	Alternate Name
Alias Name:	7216010902
Alias Type:	APN
Alias Name:	7216011912
Alias Type:	APN
Alias Name:	7216011913
Alias Type:	APN
Alias Name:	404216
Alias Type:	Project Code (Site Code)
Alias Name:	19760020
Alias Type:	Envirostor ID Number

20TH STREET SCHOOL (Continued) **S105628552**

Completed Info:

Completed Area Name: PROJECT WIDE
Completed Sub Area Name: Not reported
Completed Document Type: Certification
Completed Date: 06/28/2013
Comments: Completion of the removal action was conducted together with the oversight of the adjacent 1778 20th St. site and all oversight charges were billed to that site code under an agreement with the LBUSD. The site has been redeveloped and serves as a parking lot for the new Jessie Elwin Nelson Academy.

Completed Area Name: PROJECT WIDE
Completed Sub Area Name: Not reported
Completed Document Type: * Public Participation
Completed Date: 02/08/2002
Comments: Not reported

Completed Area Name: PROJECT WIDE
Completed Sub Area Name: Not reported
Completed Document Type: Cost Recovery Closeout Memo
Completed Date: 12/14/2004
Comments: Not reported

Completed Area Name: PROJECT WIDE
Completed Sub Area Name: Not reported
Completed Document Type: * Public Participation
Completed Date: 02/19/2002
Comments: Not reported

Completed Area Name: PROJECT WIDE
Completed Sub Area Name: Not reported
Completed Document Type: Environmental Oversight Agreement
Completed Date: 03/26/2001
Comments: Not reported

Completed Area Name: PROJECT WIDE
Completed Sub Area Name: Not reported
Completed Document Type: Preliminary Endangerment Assessment Report
Completed Date: 06/12/2001
Comments: Final Approval Letter

Completed Area Name: PROJECT WIDE
Completed Sub Area Name: Not reported
Completed Document Type: 4.15 Request
Completed Date: 07/23/2004
Comments: Approved.

Completed Area Name: PROJECT WIDE
Completed Sub Area Name: Not reported
Completed Document Type: Other Report
Completed Date: 08/13/2001
Comments: Initial Study & Mitigated Negative Declaration

Completed Area Name: PROJECT WIDE
Completed Sub Area Name: Not reported
Completed Document Type: Design/Implementation Workplan
Completed Date: 10/08/2009

20TH STREET SCHOOL (Continued) **S105628552**

Comments: Not reported

Completed Area Name: PROJECT WIDE
Completed Sub Area Name: Not reported
Completed Document Type: Preliminary Endangerment Assessment Report
Completed Date: 07/09/2002
Comments: PEA Addendum submitted. Additional investigation and removal was eventually conducted.

Completed Area Name: PROJECT WIDE
Completed Sub Area Name: Not reported
Completed Document Type: Preliminary Endangerment Assessment Tech Memo
Completed Date: 07/26/2004
Comments: Additional info to the July 9, 2002 PEA Addendum requires no action from DTSC.

Completed Area Name: PROJECT WIDE
Completed Sub Area Name: Not reported
Completed Document Type: Removal Action Completion Report
Completed Date: 06/30/2011
Comments: DTSC had previously determined that the Site, AKA the former GTE North property, required No Further Action. However, during a subsequent Site walk, the presence of a hydraulic lift and associated hydraulic tank were noted. Concurrent with the TMSRAI implementation at the 1778 E. 20th St. site, this hydraulic lift and associated hydraulic tank were removed under DTSC oversight. Also, affected soils surrounding this tank (containing hydraulic oil and no detectable Polychlorinated Biphenols) were excavated and disposed of off-Site. These activities contributed additional volume to soils that were not considered as part of the initial RAW, or included in the approved Revised TMSRAI which addressed only the southern Site parcel. Oversight costs were charged to the 1778 E. 20th St. project, AKA Jessie Elwin Nelson Academy.

Completed Area Name: PROJECT WIDE
Completed Sub Area Name: Not reported
Completed Document Type: Removal Action Workplan w/ESD
Completed Date: 01/06/2012
Comments: The site, AKA the former GTE North property, had previously received a No Further Action Required determination by DTSC. However, during a subsequent Site walk, the presence of a hydraulic lift and associated hydraulic tank were noted. Concurrent with the TMSRAI implementation, this hydraulic lift and associated hydraulic tank were removed under DTSC oversight. Also, affected soils surrounding this tank (containing hydraulic oil and no detectable Polychlorinated Biphenols) were excavated and disposed of off-Site. These activities contributed additional volume to soils that were not considered as part of the initial RAW, or included in the approved Revised TMSRAI which addressed only the southern Site parcel.

Future Area Name: Not reported
Future Sub Area Name: Not reported
Future Document Type: Not reported
Future Due Date: Not reported
Schedule Area Name: Not reported
Schedule Sub Area Name: Not reported
Schedule Document Type: Not reported

20TH STREET SCHOOL (Continued) **S105628552**

Schedule Due Date: Not reported
Schedule Revised Date: Not reported

CERS:
Name: 20TH STREET SCHOOL
Address: 1777 EAST 20TH STREET
City,State,Zip: SIGNAL HILL, CA 90806
Site ID: 334039
CERS ID: 19760020
CERS Description: School Cleanup

Affiliation:
Affiliation Type Desc: Lead Project Manager
Entity Name: JAVIER HINOJOSA
Entity Title: Not reported
Affiliation Address: Not reported
Affiliation City: CYPRESS
Affiliation State: CA
Affiliation Country: Not reported
Affiliation Zip: Not reported
Affiliation Phone: Not reported

Affiliation Type Desc: Supervisor
Entity Name: JAVIER HINOJOSA
Entity Title: Not reported
Affiliation Address: Not reported
Affiliation City: Not reported
Affiliation State: Not reported
Affiliation Country: Not reported
Affiliation Zip: Not reported
Affiliation Phone: Not reported

78
NNW
1/2-1
0.702 mi.
3708 ft.

DOOLEY'S HARDWARE MART PROPERTY
HOME STREET/DEL AMO BOULEVARD
LONG BEACH, CA 90806

ENVIROSTOR SCH **S105628514 N/A**

Relative: Lower

Actual: 25 ft.

ENVIROSTOR:
Name: DOOLEY'S HARDWARE MART PROPERTY
Address: HOME STREET/DEL AMO BOULEVARD
City,State,Zip: LONG BEACH, CA 90806
Facility ID: 19590004
Status: Certified
Status Date: 04/10/2009
Site Code: 404243
Site Type: School Cleanup
Site Type Detailed: School
Acres: 4.8
NPL: NO
Regulatory Agencies: SMBRP
Lead Agency: SMBRP
Program Manager: Joe Hwong
Supervisor: Javier Hinojosa
Division Branch: Southern California Schools & Brownfields Outreach
Assembly: 70
Senate: 33

DOOLEY'S HARDWARE MART PROPERTY (Continued) **S105628514**

Special Program: Not reported
Restricted Use: NO
Site Mgmt Req: NONE SPECIFIED
Funding: School District
Latitude: 33.79931
Longitude: -118.1874
APN: 7132-26-010, 7132-26-015, 7132-26-016, 7132-26-023, 7132-26-024, 7132-26-024, 7132-26-025, 7132-26-026, 7132-26-027, 7132-26-030, 7132-28-016
Past Use: DRY CLEANING, ENGINE TESTING/REPAIR, PHOTOGRAPHIC PROCESSING, RESIDENTIAL AREA, RETAIL
Potential COC: Benzene Methyl tertbutyl ether (MTBE Polynuclear aromatic hydrocarbons (PAHs TPH-gas
Confirmed COC: 30019-NO TPH-gas Benzene Methyl tertbutyl ether (MTBE
Potential Description: OTH, SOIL
Alias Name: DOOLEY'S HARDWARE MART PROPERTY
Alias Type: Alternate Name
Alias Name: LONG BEACH UNIFIED SCHOOL DISTRICT
Alias Type: Alternate Name
Alias Name: LONG BEACH USD-FRMR DOOLEYS HARDWARE STR
Alias Type: Alternate Name
Alias Name: 7132-26-010
Alias Type: APN
Alias Name: 7132-26-015
Alias Type: APN
Alias Name: 7132-26-016
Alias Type: APN
Alias Name: 7132-26-023
Alias Type: APN
Alias Name: 7132-26-024
Alias Type: APN
Alias Name: 7132-26-024
Alias Type: APN
Alias Name: 7132-26-025
Alias Type: APN
Alias Name: 7132-26-026
Alias Type: APN
Alias Name: 7132-26-027
Alias Type: APN
Alias Name: 7132-26-030
Alias Type: APN
Alias Name: 7132-28-016
Alias Type: APN
Alias Name: 110033617691
Alias Type: EPA (FRS #)
Alias Name: 404243
Alias Type: Project Code (Site Code)
Alias Name: 19590004
Alias Type: Envirostor ID Number

Completed Info:
Completed Area Name: PROJECT WIDE
Completed Sub Area Name: Not reported
Completed Document Type: Cost Recovery Closeout Memo
Completed Date: 05/15/2008
Comments: CRU Memo completed.

Completed Area Name: PROJECT WIDE

DOOLEY'S HARDWARE MART PROPERTY (Continued) **S105628514**

Completed Sub Area Name: Not reported
Completed Document Type: Certification
Completed Date: 12/14/2005
Comments: Not reported

Completed Area Name: PROJECT WIDE
Completed Sub Area Name: Not reported
Completed Document Type: CEQA - Notice of Exemption
Completed Date: 09/29/2004
Comments: Not reported

Completed Area Name: PROJECT WIDE
Completed Sub Area Name: Not reported
Completed Document Type: Environmental Oversight Agreement
Completed Date: 07/23/2001
Comments: Not reported

Completed Area Name: PROJECT WIDE
Completed Sub Area Name: Not reported
Completed Document Type: School Cleanup Agreement
Completed Date: 12/09/2004
Comments: Not reported

Completed Area Name: PROJECT WIDE
Completed Sub Area Name: Not reported
Completed Document Type: Voluntary Cleanup Agreement
Completed Date: 07/17/2002
Comments: Not reported

Completed Area Name: PROJECT WIDE
Completed Sub Area Name: Not reported
Completed Document Type: Environmental Oversight/Voluntary Cleanup Agreement
Completed Date: 05/01/2007
Comments: Sent Master Agreement to district for signature

Completed Area Name: PROJECT WIDE
Completed Sub Area Name: Not reported
Completed Document Type: Site Inspections/Visit (Non LUR)
Completed Date: 10/09/2001
Comments: Not reported

Completed Area Name: PROJECT WIDE
Completed Sub Area Name: Not reported
Completed Document Type: Preliminary Endangerment Assessment Report
Completed Date: 01/29/2002
Comments: Not reported

Completed Area Name: PROJECT WIDE
Completed Sub Area Name: Not reported
Completed Document Type: Removal Action Completion Report
Completed Date: 10/26/2005
Comments: Approved soil cleanup action; additional investigations necessary for GW impacts; district needs to submit a gw SSI WP to evaluate impact from on-site releases and off-site upgrade contribution.

Completed Area Name: PROJECT WIDE
Completed Sub Area Name: Not reported

DOOLEY'S HARDWARE MART PROPERTY (Continued) **S105628514**

Completed Document Type: Removal Action Workplan
Completed Date: 09/29/2004
Comments: Response to public comments and DTSC approved the RAW

Completed Area Name: PROJECT WIDE
Completed Sub Area Name: Not reported
Completed Document Type: Supplemental Site Investigation Report
Completed Date: 08/21/2003
Comments: Not reported

Completed Area Name: PROJECT WIDE
Completed Sub Area Name: Not reported
Completed Document Type: Supplemental Site Investigation Report
Completed Date: 09/16/2003
Comments: Not reported

Completed Area Name: PROJECT WIDE
Completed Sub Area Name: Not reported
Completed Document Type: Supplemental Site Investigation Report
Completed Date: 08/05/2004
Comments: Not reported

Completed Area Name: PROJECT WIDE
Completed Sub Area Name: Not reported
Completed Document Type: Supplemental Site Investigation Report
Completed Date: 08/05/2004
Comments: Not reported

Completed Area Name: PROJECT WIDE
Completed Sub Area Name: Not reported
Completed Document Type: Supplemental Site Investigation Report
Completed Date: 06/16/2005
Comments: Not reported

Completed Area Name: GW
Completed Sub Area Name: Not reported
Completed Document Type: Supplemental Site Investigation Workplan
Completed Date: 11/09/2006
Comments: Comment letter was sent out on 8/9/2006.

Completed Area Name: PROJECT WIDE
Completed Sub Area Name: Not reported
Completed Document Type: 4.15 Request
Completed Date: 12/15/2004
Comments: Approved.

Completed Area Name: GW
Completed Sub Area Name: Not reported
Completed Document Type: Monitoring Report
Completed Date: 11/20/2007
Comments: Issued comments. Need additional monitoring.

Completed Area Name: GW
Completed Sub Area Name: Not reported
Completed Document Type: Monitoring Report
Completed Date: 01/08/2008
Comments: Approval letter was sent out on 1/8/2008.

DOOLEY'S HARDWARE MART PROPERTY (Continued) **S105628514**

Completed Area Name:	GW
Completed Sub Area Name:	Not reported
Completed Document Type:	Monitoring Report
Completed Date:	02/05/2008
Comments:	DTSC approved the GW monitoring report.

Completed Area Name:	GW
Completed Sub Area Name:	Not reported
Completed Document Type:	Monitoring Report
Completed Date:	05/14/2008
Comments:	Approval Of Groundwater Monitoring Report, mailed to Long Beach Unified School District.

Completed Area Name:	GW
Completed Sub Area Name:	Not reported
Completed Document Type:	Other Report
Completed Date:	09/23/2008
Comments:	DTSC received the report for abandonment of GW on 9/11/2008.

Future Area Name:	Not reported
Future Sub Area Name:	Not reported
Future Document Type:	Not reported
Future Due Date:	Not reported
Schedule Area Name:	Not reported
Schedule Sub Area Name:	Not reported
Schedule Document Type:	Not reported
Schedule Due Date:	Not reported
Schedule Revised Date:	Not reported

SCH:

Name:	DOOLEY'S HARDWARE MART PROPERTY
Address:	HOME STREET/DEL AMO BOULEVARD
City,State,Zip:	LONG BEACH, CA 90806
Facility ID:	19590004
Site Type:	School Cleanup
Site Type Detail:	School
Site Mgmt. Req.:	NONE SPECIFIED
Acres:	4.8
National Priorities List:	NO
Cleanup Oversight Agencies:	SMBRP
Lead Agency:	SMBRP
Lead Agency Description:	DTSC - Site Cleanup Program
Project Manager:	Joe Hwong
Supervisor:	Javier Hinojosa
Division Branch:	Southern California Schools & Brownfields Outreach
Site Code:	404243
Assembly:	70
Senate:	33
Special Program Status:	Not reported
Status:	Certified
Status Date:	04/10/2009
Restricted Use:	NO
Funding:	School District
Latitude:	33.79931
Longitude:	-118.1874
APN:	7132-26-010, 7132-26-015, 7132-26-016, 7132-26-023, 7132-26-024,

DOOLEY'S HARDWARE MART PROPERTY (Continued) **S105628514**

	7132-26-024, 7132-26-025, 7132-26-026, 7132-26-027, 7132-26-030, 7132-28-016
Past Use:	DRY CLEANING, ENGINE TESTING/REPAIR, PHOTOGRAPHIC PROCESSING, RESIDENTIAL AREA, RETAIL
Potential COC:	Benzene, Methyl tertbutyl ether (MTBE, Polynuclear aromatic hydrocarbons (PAHs, TPH-gas
Confirmed COC:	30019-NO, TPH-gas, Benzene, Methyl tertbutyl ether (MTBE
Potential Description:	OTH, SOIL
Alias Name:	DOOLEY'S HARDWARE MART PROPERTY
Alias Type:	Alternate Name
Alias Name:	LONG BEACH UNIFIED SCHOOL DISTRICT
Alias Type:	Alternate Name
Alias Name:	LONG BEACH USD-FRMR DOOLEYS HARDWARE STR
Alias Type:	Alternate Name
Alias Name:	7132-26-010
Alias Type:	APN
Alias Name:	7132-26-015
Alias Type:	APN
Alias Name:	7132-26-016
Alias Type:	APN
Alias Name:	7132-26-023
Alias Type:	APN
Alias Name:	7132-26-024
Alias Type:	APN
Alias Name:	7132-26-024
Alias Type:	APN
Alias Name:	7132-26-025
Alias Type:	APN
Alias Name:	7132-26-026
Alias Type:	APN
Alias Name:	7132-26-027
Alias Type:	APN
Alias Name:	7132-26-030
Alias Type:	APN
Alias Name:	7132-28-016
Alias Type:	APN
Alias Name:	110033617691
Alias Type:	EPA (FRS #)
Alias Name:	404243
Alias Type:	Project Code (Site Code)
Alias Name:	19590004
Alias Type:	Envirostor ID Number

Completed Info:

Completed Area Name:	PROJECT WIDE
Completed Sub Area Name:	Not reported
Completed Document Type:	Cost Recovery Closeout Memo
Completed Date:	05/15/2008
Comments:	CRU Memo completed.
Completed Area Name:	PROJECT WIDE
Completed Sub Area Name:	Not reported
Completed Document Type:	Certification
Completed Date:	12/14/2005
Comments:	Not reported
Completed Area Name:	PROJECT WIDE
Completed Sub Area Name:	Not reported

DOOLEY'S HARDWARE MART PROPERTY (Continued) **S105628514**

Completed Document Type: CEQA - Notice of Exemption
Completed Date: 09/29/2004
Comments: Not reported

Completed Area Name: PROJECT WIDE
Completed Sub Area Name: Not reported
Completed Document Type: Environmental Oversight Agreement
Completed Date: 07/23/2001
Comments: Not reported

Completed Area Name: PROJECT WIDE
Completed Sub Area Name: Not reported
Completed Document Type: School Cleanup Agreement
Completed Date: 12/09/2004
Comments: Not reported

Completed Area Name: PROJECT WIDE
Completed Sub Area Name: Not reported
Completed Document Type: Voluntary Cleanup Agreement
Completed Date: 07/17/2002
Comments: Not reported

Completed Area Name: PROJECT WIDE
Completed Sub Area Name: Not reported
Completed Document Type: Environmental Oversight/Voluntary Cleanup Agreement
Completed Date: 05/01/2007
Comments: Sent Master Agreement to district for signature

Completed Area Name: PROJECT WIDE
Completed Sub Area Name: Not reported
Completed Document Type: Site Inspections/Visit (Non LUR)
Completed Date: 10/09/2001
Comments: Not reported

Completed Area Name: PROJECT WIDE
Completed Sub Area Name: Not reported
Completed Document Type: Preliminary Endangerment Assessment Report
Completed Date: 01/29/2002
Comments: Not reported

Completed Area Name: PROJECT WIDE
Completed Sub Area Name: Not reported
Completed Document Type: Removal Action Completion Report
Completed Date: 10/26/2005
Comments: Approved soil cleanup action; additional investigations necessary for GW impacts; district needs to submit a gw SSI WP to evaluate impact from on-site releases and off-site upgrade contribution.

Completed Area Name: PROJECT WIDE
Completed Sub Area Name: Not reported
Completed Document Type: Removal Action Workplan
Completed Date: 09/29/2004
Comments: Response to public comments and DTSC approved the RAW

Completed Area Name: PROJECT WIDE
Completed Sub Area Name: Not reported
Completed Document Type: Supplemental Site Investigation Report

DOOLEY'S HARDWARE MART PROPERTY (Continued) **S105628514**

Completed Date: 08/21/2003
Comments: Not reported

Completed Area Name: PROJECT WIDE
Completed Sub Area Name: Not reported
Completed Document Type: Supplemental Site Investigation Report
Completed Date: 09/16/2003
Comments: Not reported

Completed Area Name: PROJECT WIDE
Completed Sub Area Name: Not reported
Completed Document Type: Supplemental Site Investigation Report
Completed Date: 08/05/2004
Comments: Not reported

Completed Area Name: PROJECT WIDE
Completed Sub Area Name: Not reported
Completed Document Type: Supplemental Site Investigation Report
Completed Date: 08/05/2004
Comments: Not reported

Completed Area Name: PROJECT WIDE
Completed Sub Area Name: Not reported
Completed Document Type: Supplemental Site Investigation Report
Completed Date: 06/16/2005
Comments: Not reported

Completed Area Name: GW
Completed Sub Area Name: Not reported
Completed Document Type: Supplemental Site Investigation Workplan
Completed Date: 11/09/2006
Comments: Comment letter was sent out on 8/9/2006.

Completed Area Name: PROJECT WIDE
Completed Sub Area Name: Not reported
Completed Document Type: 4.15 Request
Completed Date: 12/15/2004
Comments: Approved.

Completed Area Name: GW
Completed Sub Area Name: Not reported
Completed Document Type: Monitoring Report
Completed Date: 11/20/2007
Comments: Issued comments. Need additional monitoring.

Completed Area Name: GW
Completed Sub Area Name: Not reported
Completed Document Type: Monitoring Report
Completed Date: 01/08/2008
Comments: Approval letter was sent out on 1/8/2008.

Completed Area Name: GW
Completed Sub Area Name: Not reported
Completed Document Type: Monitoring Report
Completed Date: 02/05/2008
Comments: DTSC approved the GW monitoring report.

DOOLEY'S HARDWARE MART PROPERTY (Continued) **S105628514**

Completed Area Name:	GW
Completed Sub Area Name:	Not reported
Completed Document Type:	Monitoring Report
Completed Date:	05/14/2008
Comments:	Approval Of Groundwater Monitoring Report, mailed to Long Beach Unified School District.

Completed Area Name:	GW
Completed Sub Area Name:	Not reported
Completed Document Type:	Other Report
Completed Date:	09/23/2008
Comments:	DTSC received the report for abandonment of GW on 9/11/2008.

Future Area Name:	Not reported
Future Sub Area Name:	Not reported
Future Document Type:	Not reported
Future Due Date:	Not reported
Schedule Area Name:	Not reported
Schedule Sub Area Name:	Not reported
Schedule Document Type:	Not reported
Schedule Due Date:	Not reported
Schedule Revised Date:	Not reported

P79 **JESSIE ELWIN NELSON ACADEMY** **ENVIROSTOR** **S104384577**
ENE **1778 EAST 20TH STREET** **SCH** **N/A**
1/2-1 **SIGNAL HILL, CA 90806**
0.722 mi.
3811 ft. **Site 2 of 2 in cluster P**

Relative:
Higher

Actual:
31 ft.

ENVIROSTOR:

Name:	JESSIE ELWIN NELSON ACADEMY
Address:	1778 EAST 20TH STREET
City,State,Zip:	SIGNAL HILL, CA 90806
Facility ID:	19760018
Status:	Certified / Operation & Maintenance
Status Date:	07/24/2015
Site Code:	404051
Site Type:	School Cleanup
Site Type Detailed:	School
Acres:	8
NPL:	NO
Regulatory Agencies:	SMBRP
Lead Agency:	SMBRP
Program Manager:	Richard Allen
Supervisor:	Jose Diaz
Division Branch:	Cleanup Chatsworth
Assembly:	70
Senate:	33
Special Program:	Voluntary Cleanup Program
Restricted Use:	NO
Site Mgmt Req:	NONE SPECIFIED
Funding:	School District
Latitude:	33.79233
Longitude:	-118.1682
APN:	7216013905, 7216013906, 7216013907, 7216013908, 7216013909, 7216013910 Not reported
Past Use:	* MISCELLANEOUS REPAIR SERVICES, ABOVE GROUND STORAGE TANKS, MAINTENANCE / CLEANING, UNDERGROUND STORAGE TANKS, UTILITY -

JESSIE ELWIN NELSON ACADEMY (Continued) **S104384577**

	ELECTRIC, DRY CLEANING
Potential COC:	Arsenic Methane Polynuclear aromatic hydrocarbons (PAHs TPH-diesel TPH-gas TPH-MOTOR OIL TPH-Stoddard Solvent Arsenic TPH-diesel TPH-gas Cadmium and compounds Mercury and compounds Tetrachloroethylene (PCE TPH-Stoddard Solvent
Confirmed COC:	Arsenic TPH-diesel TPH-gas 30357-NO 30108-NO Arsenic Methane Polynuclear aromatic hydrocarbons (PAHs TPH-diesel TPH-gas TPH-MOTOR OIL 3002503-NO 30022-NO 3002503-NO
Potential Description:	SOIL, SV, OTH, SOIL, SV, IA, SOIL, SV, UE
Alias Name:	EIGHTH GRADE ACADEMY
Alias Type:	Alternate Name
Alias Name:	GTE LONG BEACH PLANT YARD- NORTH & SOUTH
Alias Type:	Alternate Name
Alias Name:	Jessie Elwin Nelson Academy
Alias Type:	Alternate Name
Alias Name:	LONG BEACH UNIFIED SCHOOL DISTRICT
Alias Type:	Alternate Name
Alias Name:	LONG BEACH USD-FORMER 8TH GRADE ACADEMY
Alias Type:	Alternate Name
Alias Name:	New Middle School at the Former GTE Site
Alias Type:	Alternate Name
Alias Name:	7216013905
Alias Type:	APN
Alias Name:	7216013906
Alias Type:	APN
Alias Name:	7216013907
Alias Type:	APN
Alias Name:	7216013908
Alias Type:	APN
Alias Name:	7216013909
Alias Type:	APN
Alias Name:	7216013910
Alias Type:	APN
Alias Name:	110033616157
Alias Type:	EPA (FRS #)
Alias Name:	7216-10-800
Alias Type:	Historical APN
Alias Name:	7216-11-800
Alias Type:	Historical APN
Alias Name:	7216-11-801
Alias Type:	Historical APN
Alias Name:	7216-13-801
Alias Type:	Historical APN
Alias Name:	7216-13-802
Alias Type:	Historical APN
Alias Name:	7216-13-803
Alias Type:	Historical APN
Alias Name:	7216-13-804
Alias Type:	Historical APN
Alias Name:	7216-13-805
Alias Type:	Historical APN
Alias Name:	7216-13-806
Alias Type:	Historical APN
Alias Name:	7216-13-807
Alias Type:	Historical APN
Alias Name:	404051
Alias Type:	Project Code (Site Code)

JESSIE ELWIN NELSON ACADEMY (Continued) **S104384577**

Alias Name: 19760018
Alias Type: Envirostor ID Number

Completed Info:

Completed Area Name: Nelson Academy (Former GTE Site) soil gas OU
Completed Sub Area Name: Not reported
Completed Document Type: Operation & Maintenance Order/Agreement
Completed Date: 04/13/2015
Comments: Not reported

Completed Area Name: Nelson Academy (Former GTE Site) soil OU
Completed Sub Area Name: Not reported
Completed Document Type: Certification
Completed Date: 06/28/2013
Comments: Not reported

Completed Area Name: PROJECT WIDE
Completed Sub Area Name: Not reported
Completed Document Type: CEQA - Initial Study/ Environmental Impact Report
Completed Date: 07/06/2004
Comments: Not reported

Completed Area Name: PROJECT WIDE
Completed Sub Area Name: Not reported
Completed Document Type: School Cleanup Agreement
Completed Date: 06/18/2004
Comments: Sharon signed 6/18/04

Completed Area Name: PROJECT WIDE
Completed Sub Area Name: Not reported
Completed Document Type: Site Inspections/Visit (Non LUR)
Completed Date: 12/22/2014
Comments: site visit to verify O&M operations.

Completed Area Name: PROJECT WIDE
Completed Sub Area Name: Not reported
Completed Document Type: Annual Oversight Cost Estimate
Completed Date: 08/28/2014
Comments: Not reported

Completed Area Name: PROJECT WIDE
Completed Sub Area Name: Not reported
Completed Document Type: Land Use Restriction - Site Inspection/Visit
Completed Date: 06/22/2015
Comments: Met with Jacquelyn Roberts, Edward Che, Steven Harrison, Kevin Hall, Taamer Refaat, and Javier Hinojosa. Reviewed O and M plan and walked around the school to observe monthly inspection.

Completed Area Name: PROJECT WIDE
Completed Sub Area Name: Not reported
Completed Document Type: Inactive Status Letter
Completed Date: 07/27/2006
Comments: Not reported

Completed Area Name: PROJECT WIDE
Completed Sub Area Name: Not reported
Completed Document Type: Inactive Status Letter
Completed Date: 01/11/2006

JESSIE ELWIN NELSON ACADEMY (Continued) **S104384577**

Comments: Not reported

Completed Area Name: PROJECT WIDE
Completed Sub Area Name: Not reported
Completed Document Type: Voluntary Cleanup Agreement
Completed Date: 04/20/2001
Comments: Not reported

Completed Area Name: PROJECT WIDE
Completed Sub Area Name: Not reported
Completed Document Type: Site Inspections/Visit (Non LUR)
Completed Date: 08/17/2000
Comments: Not reported

Completed Area Name: PROJECT WIDE
Completed Sub Area Name: Not reported
Completed Document Type: Correspondence
Completed Date: 09/29/2017
Comments: Not reported

Completed Area Name: PROJECT WIDE
Completed Sub Area Name: Not reported
Completed Document Type: Voluntary Cleanup Agreement
Completed Date: 02/20/2003
Comments: Not reported

Completed Area Name: PROJECT WIDE
Completed Sub Area Name: Not reported
Completed Document Type: CEQA - Notice of Exemption
Completed Date: 07/20/2004
Comments: Not reported

Completed Area Name: PROJECT WIDE
Completed Sub Area Name: Not reported
Completed Document Type: Environmental Oversight Agreement
Completed Date: 04/10/2000
Comments: Not reported

Completed Area Name: PROJECT WIDE
Completed Sub Area Name: Not reported
Completed Document Type: No Further Action Letter
Completed Date: 05/30/2019
Comments: Not reported

Completed Area Name: PROJECT WIDE
Completed Sub Area Name: Not reported
Completed Document Type: * Public Participation
Completed Date: 02/08/2002
Comments: Not reported

Completed Area Name: PROJECT WIDE
Completed Sub Area Name: Not reported
Completed Document Type: School Cleanup Agreement
Completed Date: 05/01/2007
Comments: Sent Master Agreement to district for signature

Completed Area Name: PROJECT WIDE

JESSIE ELWIN NELSON ACADEMY (Continued) **S104384577**

Completed Sub Area Name: Not reported
Completed Document Type: Remedial Investigation Workplan
Completed Date: 04/18/2003
Comments: Not reported

Completed Area Name: PROJECT WIDE
Completed Sub Area Name: Not reported
Completed Document Type: Supplemental Site Investigation Workplan
Completed Date: 02/15/2008
Comments: Not reported

Completed Area Name: Nelson Academy (Former GTE Site) soil OU
Completed Sub Area Name: Not reported
Completed Document Type: Site Characterization Report
Completed Date: 02/04/2010
Comments: Not reported

Completed Area Name: Nelson Academy (Former GTE Site) soil OU
Completed Sub Area Name: Not reported
Completed Document Type: Design/Implementation Workplan
Completed Date: 06/19/2009
Comments: The document has been completed and the RP and consultant notified that the responses to DTSC's comments are satisfactory, and the document is approved.

Completed Area Name: PROJECT WIDE
Completed Sub Area Name: Not reported
Completed Document Type: Other Report
Completed Date: 08/15/2008
Comments: DTSC issue comments on the G.W. monitoring reports and recommended additional g.w. monitoring for two more quarters.

Completed Area Name: PROJECT WIDE
Completed Sub Area Name: Not reported
Completed Document Type: Fieldwork
Completed Date: 06/06/2008
Comments: Per District's consultant the fieldwork planned per the approved SSI has been completed.

Completed Area Name: Nelson Academy (Former GTE Site) soil gas OU
Completed Sub Area Name: Not reported
Completed Document Type: Remedial Design - Preliminary/Intermediate
Completed Date: 04/21/2009
Comments: Remedial Design for Methane Mitigation (60% complete Design) reviewed for methane mitigation system design compliance by Jesus Sotelo, DTSC structural engineer, and approved on 4/21/2009 Remedial Design for Methane Mitigation (60% complete Design) approved by Jesus Sotelo of DTSC on 4/21/2009. The document was also reviewed by the office of the state architect.

Completed Area Name: PROJECT WIDE
Completed Sub Area Name: Not reported
Completed Document Type: 4.15 Request
Completed Date: 07/23/2004
Comments: The District implemented a RAW approved by DTSC in July 2004 and committed to complete the remaining work, by signing the 4.15 Form.

JESSIE ELWIN NELSON ACADEMY (Continued) **S104384577**

Completed Area Name: PROJECT WIDE
Completed Sub Area Name: Not reported
Completed Document Type: Other Report
Completed Date: 05/14/2009
Comments: Not reported

Completed Area Name: PROJECT WIDE
Completed Sub Area Name: Not reported
Completed Document Type: Well Decommissioning Report
Completed Date: 02/04/2010
Comments: DTSC review revealed that wells were abandoned in accordance with City of Long Beach permit requirements and CA Department of Water Resources requirements. DTSC has no comments and approves the report as submitted.

Completed Area Name: Nelson Academy (Former GTE Site) soil gas OU
Completed Sub Area Name: Not reported
Completed Document Type: Design/Implementation Workplan
Completed Date: 08/10/2009
Comments: Not reported

Completed Area Name: Nelson Academy (Former GTE Site) soil OU
Completed Sub Area Name: Not reported
Completed Document Type: Supplemental Site Investigation Workplan
Completed Date: 08/17/2009
Comments: Workplan review completed. Workplan approved.

Completed Area Name: Nelson Academy (Former GTE Site) soil OU
Completed Sub Area Name: Not reported
Completed Document Type: Fieldwork
Completed Date: 02/04/2010
Comments: DTSC concludes on the basis of confirmation sampling data submitted, that it appears that the soil excavation phase of the project has been completed, but awaits submission of the Removal Action Completion Report for final approval that the goals of the RAW have been achieved.

Completed Area Name: Nelson Academy (Former GTE Site) soil OU
Completed Sub Area Name: Not reported
Completed Document Type: Removal Action Completion Report
Completed Date: 06/30/2011
Comments: Not reported

Completed Area Name: PROJECT WIDE
Completed Sub Area Name: Not reported
Completed Document Type: Removal Action Workplan w/ESD
Completed Date: 01/06/2012
Comments: Not reported

Completed Area Name: Nelson Academy (Former GTE Site) soil gas OU
Completed Sub Area Name: Not reported
Completed Document Type: Removal Action Completion Report
Completed Date: 06/18/2013
Comments: RACR approved with conditions, see details in 6/18/2013 approval letter to LBUSD.

Completed Area Name: Nelson Academy (Former GTE Site) soil gas OU

JESSIE ELWIN NELSON ACADEMY (Continued) **S104384577**

Completed Sub Area Name: Not reported
Completed Document Type: Operations and Maintenance Report
Completed Date: 08/28/2014
Comments: Document accepted.

Completed Area Name: Nelson Academy (Former GTE Site) soil gas OU
Completed Sub Area Name: Not reported
Completed Document Type: Operations and Maintenance Report
Completed Date: 05/27/2014
Comments: document accepted

Completed Area Name: Nelson Academy (Former GTE Site) soil gas OU
Completed Sub Area Name: Not reported
Completed Document Type: Operations and Maintenance Report
Completed Date: 05/27/2014
Comments: document accepted

Completed Area Name: PROJECT WIDE
Completed Sub Area Name: Not reported
Completed Document Type: Operations and Maintenance Report
Completed Date: 05/27/2014
Comments: Document accepted

Completed Area Name: Nelson Academy (Former GTE Site) soil gas OU
Completed Sub Area Name: Not reported
Completed Document Type: Operations and Maintenance Report
Completed Date: 05/27/2014
Comments: document accepted

Completed Area Name: Nelson Academy (Former GTE Site) soil gas OU
Completed Sub Area Name: Not reported
Completed Document Type: Operations and Maintenance Report
Completed Date: 05/27/2014
Comments: Document accepted

Completed Area Name: Nelson Academy (Former GTE Site) soil gas OU
Completed Sub Area Name: Not reported
Completed Document Type: Operations and Maintenance Report
Completed Date: 05/27/2014
Comments: Document accepted

Completed Area Name: Nelson Academy (Former GTE Site) soil gas OU
Completed Sub Area Name: Not reported
Completed Document Type: Operations and Maintenance Report
Completed Date: 05/27/2014
Comments: document accepted

Completed Area Name: Nelson Academy (Former GTE Site) soil gas OU
Completed Sub Area Name: Not reported
Completed Document Type: Operations and Maintenance Report
Completed Date: 05/27/2014

JESSIE ELWIN NELSON ACADEMY (Continued) **S104384577**

Comments: document accpeted

Completed Area Name: Nelson Academy (Former GTE Site) soil gas OU
Completed Sub Area Name: Not reported
Completed Document Type: Operations and Maintenance Report
Completed Date: 06/03/2014
Comments: document accepted

Completed Area Name: Nelson Academy (Former GTE Site) soil gas OU
Completed Sub Area Name: Not reported
Completed Document Type: Operations and Maintenance Report
Completed Date: 06/04/2014
Comments: Document accepted

Completed Area Name: PROJECT WIDE
Completed Sub Area Name: Not reported
Completed Document Type: Operations and Maintenance Report
Completed Date: 08/29/2014
Comments: Document accepted.

Completed Area Name: PROJECT WIDE
Completed Sub Area Name: Not reported
Completed Document Type: Operations and Maintenance Plan
Completed Date: 02/09/2015
Comments: Not reported

Completed Area Name: PROJECT WIDE
Completed Sub Area Name: Not reported
Completed Document Type: Operations and Maintenance Report
Completed Date: 09/22/2014
Comments: Document accepted.

Completed Area Name: PROJECT WIDE
Completed Sub Area Name: Not reported
Completed Document Type: Operations and Maintenance Report
Completed Date: 12/01/2014
Comments: Document accepted.

Completed Area Name: PROJECT WIDE
Completed Sub Area Name: Not reported
Completed Document Type: Operations and Maintenance Report
Completed Date: 04/23/2015
Comments: O and M Received 1st Quarter 2015

Completed Area Name: PROJECT WIDE
Completed Sub Area Name: Not reported
Completed Document Type: Operations and Maintenance Plan Amendment
Completed Date: 05/19/2015
Comments: Document Accepted

Completed Area Name: PROJECT WIDE
Completed Sub Area Name: Not reported
Completed Document Type: Operations and Maintenance Report
Completed Date: 08/12/2015
Comments: Reviewed report, found to be acceptable and approved

Completed Area Name: PROJECT WIDE

JESSIE ELWIN NELSON ACADEMY (Continued) **S104384577**

Completed Sub Area Name: Not reported
Completed Document Type: Monitoring Report
Completed Date: 04/05/2016
Comments: Not reported

Completed Area Name: PROJECT WIDE
Completed Sub Area Name: Not reported
Completed Document Type: Quality Assurance Workplan
Completed Date: 03/16/2016
Comments: Not reported

Completed Area Name: PROJECT WIDE
Completed Sub Area Name: Not reported
Completed Document Type: Supplemental Site Investigation Report
Completed Date: 02/28/2017
Comments: Not reported

Completed Area Name: PROJECT WIDE
Completed Sub Area Name: Not reported
Completed Document Type: Supplemental Site Investigation Report
Completed Date: 08/17/2016
Comments: Not reported

Completed Area Name: PROJECT WIDE
Completed Sub Area Name: Not reported
Completed Document Type: Supplemental Site Investigation Report
Completed Date: 02/28/2017
Comments: Not reported

Completed Area Name: PROJECT WIDE
Completed Sub Area Name: Not reported
Completed Document Type: Monitoring Report
Completed Date: 04/27/2017
Comments: Complete

Completed Area Name: PROJECT WIDE
Completed Sub Area Name: Not reported
Completed Document Type: 5 Year Review Reports
Completed Date: 01/10/2018
Comments: Not reported

Completed Area Name: PROJECT WIDE
Completed Sub Area Name: Not reported
Completed Document Type: Preliminary Endangerment Assessment Report
Completed Date: 03/29/2002
Comments: Not reported

Completed Area Name: PROJECT WIDE
Completed Sub Area Name: Not reported
Completed Document Type: Removal Action Workplan
Completed Date: 07/20/2004
Comments: Not reported

Completed Area Name: PROJECT WIDE
Completed Sub Area Name: Not reported
Completed Document Type: Remedial Investigation / Feasibility Study
Completed Date: 05/26/2004

JESSIE ELWIN NELSON ACADEMY (Continued) **S104384577**

Comments:	Not reported
Completed Area Name:	PROJECT WIDE
Completed Sub Area Name:	Not reported
Completed Document Type:	* Workplan
Completed Date:	08/16/2000
Comments:	Not reported
Future Area Name:	Not reported
Future Sub Area Name:	Not reported
Future Document Type:	Not reported
Future Due Date:	Not reported
Schedule Area Name:	Not reported
Schedule Sub Area Name:	Not reported
Schedule Document Type:	Not reported
Schedule Due Date:	Not reported
Schedule Revised Date:	Not reported

SCH:

Name:	JESSIE ELWIN NELSON ACADEMY
Address:	1778 EAST 20TH STREET
City,State,Zip:	SIGNAL HILL, CA 90806
Facility ID:	19760018
Site Type:	School Cleanup
Site Type Detail:	School
Site Mgmt. Req.:	NONE SPECIFIED
Acres:	8
National Priorities List:	NO
Cleanup Oversight Agencies:	SMBRP
Lead Agency:	SMBRP
Lead Agency Description:	DTSC - Site Cleanup Program
Project Manager:	Richard Allen
Supervisor:	Jose Diaz
Division Branch:	Cleanup Chatsworth
Site Code:	404051
Assembly:	70
Senate:	33
Special Program Status:	Voluntary Cleanup Program
Status:	Certified / Operation & Maintenance
Status Date:	07/24/2015
Restricted Use:	NO
Funding:	School District
Latitude:	33.79233
Longitude:	-118.1682
APN:	7216013905, 7216013906, 7216013907, 7216013908, 7216013909, 7216013910
	Not reported
Past Use:	* MISCELLANEOUS REPAIR SERVICES, ABOVE GROUND STORAGE TANKS, MAINTENANCE / CLEANING, UNDERGROUND STORAGE TANKS, UTILITY - ELECTRIC, DRY CLEANING
Potential COC:	Arsenic, Methane, Polynuclear aromatic hydrocarbons (PAHs, TPH-diesel, TPH-gas, TPH-MOTOR OIL, TPH-Stoddard Solvent, Arsenic, TPH-diesel, TPH-gas, Cadmium and compounds, Mercury and compounds, Tetrachloroethylene (PCE, TPH-Stoddard Solvent
Confirmed COC:	Arsenic, TPH-diesel, TPH-gas, 30357-NO, 30108-NO, , Arsenic, Arsenic, Methane, Polynuclear aromatic hydrocarbons (PAHs, TPH-diesel, TPH-gas, TPH-MOTOR OIL, 3002503-NO, , 30022-NO, 30022-NO,

JESSIE ELWIN NELSON ACADEMY (Continued) **S104384577**

	3002503-NO
Potential Description:	SOIL, SV, OTH, SOIL, SV, IA, SOIL, SV, UE
Alias Name:	EIGHTH GRADE ACADEMY
Alias Type:	Alternate Name
Alias Name:	GTE LONG BEACH PLANT YARD- NORTH & SOUTH
Alias Type:	Alternate Name
Alias Name:	Jessie Elwin Nelson Academy
Alias Type:	Alternate Name
Alias Name:	LONG BEACH UNIFIED SCHOOL DISTRICT
Alias Type:	Alternate Name
Alias Name:	LONG BEACH USD-FORMER 8TH GRADE ACADEMY
Alias Type:	Alternate Name
Alias Name:	New Middle School at the Former GTE Site
Alias Type:	Alternate Name
Alias Name:	7216013905
Alias Type:	APN
Alias Name:	7216013906
Alias Type:	APN
Alias Name:	7216013907
Alias Type:	APN
Alias Name:	7216013908
Alias Type:	APN
Alias Name:	7216013909
Alias Type:	APN
Alias Name:	7216013910
Alias Type:	APN
Alias Name:	110033616157
Alias Type:	EPA (FRS #)
Alias Name:	7216-10-800
Alias Type:	Historical APN
Alias Name:	7216-11-800
Alias Type:	Historical APN
Alias Name:	7216-11-801
Alias Type:	Historical APN
Alias Name:	7216-13-801
Alias Type:	Historical APN
Alias Name:	7216-13-802
Alias Type:	Historical APN
Alias Name:	7216-13-803
Alias Type:	Historical APN
Alias Name:	7216-13-804
Alias Type:	Historical APN
Alias Name:	7216-13-805
Alias Type:	Historical APN
Alias Name:	7216-13-806
Alias Type:	Historical APN
Alias Name:	7216-13-807
Alias Type:	Historical APN
Alias Name:	404051
Alias Type:	Project Code (Site Code)
Alias Name:	19760018
Alias Type:	Envirostor ID Number

Completed Info:

Completed Area Name:	Nelson Academy (Former GTE Site) soil gas OU
Completed Sub Area Name:	Not reported
Completed Document Type:	Operation & Maintenance Order/Agreement
Completed Date:	04/13/2015

JESSIE ELWIN NELSON ACADEMY (Continued) **S104384577**

Comments: Not reported

Completed Area Name: Nelson Academy (Former GTE Site) soil OU
Completed Sub Area Name: Not reported
Completed Document Type: Certification
Completed Date: 06/28/2013
Comments: Not reported

Completed Area Name: PROJECT WIDE
Completed Sub Area Name: Not reported
Completed Document Type: CEQA - Initial Study/ Environmental Impact Report
Completed Date: 07/06/2004
Comments: Not reported

Completed Area Name: PROJECT WIDE
Completed Sub Area Name: Not reported
Completed Document Type: School Cleanup Agreement
Completed Date: 06/18/2004
Comments: Sharon signed 6/18/04

Completed Area Name: PROJECT WIDE
Completed Sub Area Name: Not reported
Completed Document Type: Site Inspections/Visit (Non LUR)
Completed Date: 12/22/2014
Comments: site visit to verify O&M operations.

Completed Area Name: PROJECT WIDE
Completed Sub Area Name: Not reported
Completed Document Type: Annual Oversight Cost Estimate
Completed Date: 08/28/2014
Comments: Not reported

Completed Area Name: PROJECT WIDE
Completed Sub Area Name: Not reported
Completed Document Type: Land Use Restriction - Site Inspection/Visit
Completed Date: 06/22/2015
Comments: Met with Jacquelyn Roberts, Edward Che, Steven Harrison, Kevin Hall, Taamer Refaat, and Javier Hinojosa. Reviewed O and M plan and walked around the school to observe monthly inspection.

Completed Area Name: PROJECT WIDE
Completed Sub Area Name: Not reported
Completed Document Type: Inactive Status Letter
Completed Date: 07/27/2006
Comments: Not reported

Completed Area Name: PROJECT WIDE
Completed Sub Area Name: Not reported
Completed Document Type: Inactive Status Letter
Completed Date: 01/11/2006
Comments: Not reported

Completed Area Name: PROJECT WIDE
Completed Sub Area Name: Not reported
Completed Document Type: Voluntary Cleanup Agreement
Completed Date: 04/20/2001
Comments: Not reported

JESSIE ELWIN NELSON ACADEMY (Continued) **S104384577**

Completed Area Name: PROJECT WIDE
Completed Sub Area Name: Not reported
Completed Document Type: Site Inspections/Visit (Non LUR)
Completed Date: 08/17/2000
Comments: Not reported

Completed Area Name: PROJECT WIDE
Completed Sub Area Name: Not reported
Completed Document Type: Correspondence
Completed Date: 09/29/2017
Comments: Not reported

Completed Area Name: PROJECT WIDE
Completed Sub Area Name: Not reported
Completed Document Type: Voluntary Cleanup Agreement
Completed Date: 02/20/2003
Comments: Not reported

Completed Area Name: PROJECT WIDE
Completed Sub Area Name: Not reported
Completed Document Type: CEQA - Notice of Exemption
Completed Date: 07/20/2004
Comments: Not reported

Completed Area Name: PROJECT WIDE
Completed Sub Area Name: Not reported
Completed Document Type: Environmental Oversight Agreement
Completed Date: 04/10/2000
Comments: Not reported

Completed Area Name: PROJECT WIDE
Completed Sub Area Name: Not reported
Completed Document Type: No Further Action Letter
Completed Date: 05/30/2019
Comments: Not reported

Completed Area Name: PROJECT WIDE
Completed Sub Area Name: Not reported
Completed Document Type: * Public Participation
Completed Date: 02/08/2002
Comments: Not reported

Completed Area Name: PROJECT WIDE
Completed Sub Area Name: Not reported
Completed Document Type: School Cleanup Agreement
Completed Date: 05/01/2007
Comments: Sent Master Agreement to district for signature

Completed Area Name: PROJECT WIDE
Completed Sub Area Name: Not reported
Completed Document Type: Remedial Investigation Workplan
Completed Date: 04/18/2003
Comments: Not reported

Completed Area Name: PROJECT WIDE
Completed Sub Area Name: Not reported
Completed Document Type: Supplemental Site Investigation Workplan

JESSIE ELWIN NELSON ACADEMY (Continued) **S104384577**

Completed Date: 02/15/2008
Comments: Not reported

Completed Area Name: Nelson Academy (Former GTE Site) soil OU
Completed Sub Area Name: Not reported
Completed Document Type: Site Characterization Report
Completed Date: 02/04/2010
Comments: Not reported

Completed Area Name: Nelson Academy (Former GTE Site) soil OU
Completed Sub Area Name: Not reported
Completed Document Type: Design/Implementation Workplan
Completed Date: 06/19/2009
Comments: The document has been completed and the RP and consultant notified that the responses to DTSC's comments are satisfactory, and the document is approved.

Completed Area Name: PROJECT WIDE
Completed Sub Area Name: Not reported
Completed Document Type: Other Report
Completed Date: 08/15/2008
Comments: DTSC issue comments on the G.W. monitoring reports and recommended additional g.w. monitoring for two more quarters.

Completed Area Name: PROJECT WIDE
Completed Sub Area Name: Not reported
Completed Document Type: Fieldwork
Completed Date: 06/06/2008
Comments: Per District's consultant the fieldwork planned per the approved SSI has been completed.

Completed Area Name: Nelson Academy (Former GTE Site) soil gas OU
Completed Sub Area Name: Not reported
Completed Document Type: Remedial Design - Preliminary/Intermediate
Completed Date: 04/21/2009
Comments: Remedial Design for Methane Mitigation (60% complete Design) reviewed for methane mitigation system design compliance by Jesus Sotelo, DTSC structural engineer, and approved on 4/21/2009 Remedial Design for Methane Mitigation (60% complete Design) approved by Jesus Sotelo of DTSC on 4/21/2009. The document was also reviewed by the office of the state architect.

Completed Area Name: PROJECT WIDE
Completed Sub Area Name: Not reported
Completed Document Type: 4.15 Request
Completed Date: 07/23/2004
Comments: The District implemented a RAW approved by DTSC in July 2004 and committed to complete the remaining work, by signing the 4.15 Form.

Completed Area Name: PROJECT WIDE
Completed Sub Area Name: Not reported
Completed Document Type: Other Report
Completed Date: 05/14/2009
Comments: Not reported

Completed Area Name: PROJECT WIDE
Completed Sub Area Name: Not reported

JESSIE ELWIN NELSON ACADEMY (Continued) **S104384577**

Completed Document Type: Well Decommissioning Report
Completed Date: 02/04/2010
Comments: DTSC review revealed that wells were abandoned in accordance with City of Long Beach permit requirements and CA Department of Water Resources requirements. DTSC has no comments and approves the report as submitted.

Completed Area Name: Nelson Academy (Former GTE Site) soil gas OU
Completed Sub Area Name: Not reported
Completed Document Type: Design/Implementation Workplan
Completed Date: 08/10/2009
Comments: Not reported

Completed Area Name: Nelson Academy (Former GTE Site) soil OU
Completed Sub Area Name: Not reported
Completed Document Type: Supplemental Site Investigation Workplan
Completed Date: 08/17/2009
Comments: Workplan review completed. Workplan approved.

Completed Area Name: Nelson Academy (Former GTE Site) soil OU
Completed Sub Area Name: Not reported
Completed Document Type: Fieldwork
Completed Date: 02/04/2010
Comments: DTSC concludes on the basis of confirmation sampling data submitted, that it appears that the soil excavation phase of the project has been completed, but awaits submission of the Removal Action Completion Report for final approval that the goals of the RAW have been achieved.

Completed Area Name: Nelson Academy (Former GTE Site) soil OU
Completed Sub Area Name: Not reported
Completed Document Type: Removal Action Completion Report
Completed Date: 06/30/2011
Comments: Not reported

Completed Area Name: PROJECT WIDE
Completed Sub Area Name: Not reported
Completed Document Type: Removal Action Workplan w/ESD
Completed Date: 01/06/2012
Comments: Not reported

Completed Area Name: Nelson Academy (Former GTE Site) soil gas OU
Completed Sub Area Name: Not reported
Completed Document Type: Removal Action Completion Report
Completed Date: 06/18/2013
Comments: RACR approved with conditions, see details in 6/18/2013 approval letter to LBUSD.

Completed Area Name: Nelson Academy (Former GTE Site) soil gas OU
Completed Sub Area Name: Not reported
Completed Document Type: Operations and Maintenance Report
Completed Date: 08/28/2014
Comments: Document accepted.

Completed Area Name: Nelson Academy (Former GTE Site) soil gas OU
Completed Sub Area Name: Not reported
Completed Document Type: Operations and Maintenance Report

JESSIE ELWIN NELSON ACADEMY (Continued) **S104384577**

Completed Date: 05/27/2014
Comments: document accepted

Completed Area Name: Nelson Academy (Former GTE Site) soil gas OU
Completed Sub Area Name: Not reported
Completed Document Type: Operations and Maintenance Report
Completed Date: 05/27/2014
Comments: document accepted

Completed Area Name: PROJECT WIDE
Completed Sub Area Name: Not reported
Completed Document Type: Operations and Maintenance Report
Completed Date: 05/27/2014
Comments: Document accepted

Completed Area Name: Nelson Academy (Former GTE Site) soil gas OU
Completed Sub Area Name: Not reported
Completed Document Type: Operations and Maintenance Report
Completed Date: 05/27/2014
Comments: document accepted

Completed Area Name: Nelson Academy (Former GTE Site) soil gas OU
Completed Sub Area Name: Not reported
Completed Document Type: Operations and Maintenance Report
Completed Date: 05/27/2014
Comments: Document accepted

Completed Area Name: Nelson Academy (Former GTE Site) soil gas OU
Completed Sub Area Name: Not reported
Completed Document Type: Operations and Maintenance Report
Completed Date: 05/27/2014
Comments: Document accepted

Completed Area Name: Nelson Academy (Former GTE Site) soil gas OU
Completed Sub Area Name: Not reported
Completed Document Type: Operations and Maintenance Report
Completed Date: 05/27/2014
Comments: document accepted

Completed Area Name: Nelson Academy (Former GTE Site) soil gas OU
Completed Sub Area Name: Not reported
Completed Document Type: Operations and Maintenance Report
Completed Date: 05/27/2014
Comments: document accepted

Completed Area Name: Nelson Academy (Former GTE Site) soil gas OU
Completed Sub Area Name: Not reported
Completed Document Type: Operations and Maintenance Report
Completed Date: 05/27/2014
Comments: document accpeted

Completed Area Name: Nelson Academy (Former GTE Site) soil gas OU
Completed Sub Area Name: Not reported
Completed Document Type: Operations and Maintenance Report
Completed Date: 06/03/2014
Comments: document accepted

JESSIE ELWIN NELSON ACADEMY (Continued) **S104384577**

Completed Area Name: Nelson Academy (Former GTE Site) soil gas OU
Completed Sub Area Name: Not reported
Completed Document Type: Operations and Maintenance Report
Completed Date: 06/04/2014
Comments: Document accepted

Completed Area Name: PROJECT WIDE
Completed Sub Area Name: Not reported
Completed Document Type: Operations and Maintenance Report
Completed Date: 08/29/2014
Comments: Document accepted.

Completed Area Name: PROJECT WIDE
Completed Sub Area Name: Not reported
Completed Document Type: Operations and Maintenance Plan
Completed Date: 02/09/2015
Comments: Not reported

Completed Area Name: PROJECT WIDE
Completed Sub Area Name: Not reported
Completed Document Type: Operations and Maintenance Report
Completed Date: 09/22/2014
Comments: Document accepted.

Completed Area Name: PROJECT WIDE
Completed Sub Area Name: Not reported
Completed Document Type: Operations and Maintenance Report
Completed Date: 12/01/2014
Comments: Document accepted.

Completed Area Name: PROJECT WIDE
Completed Sub Area Name: Not reported
Completed Document Type: Operations and Maintenance Report
Completed Date: 04/23/2015
Comments: O and M Received 1st Quarter 2015

Completed Area Name: PROJECT WIDE
Completed Sub Area Name: Not reported
Completed Document Type: Operations and Maintenance Plan Amendment
Completed Date: 05/19/2015
Comments: Document Accepted

Completed Area Name: PROJECT WIDE
Completed Sub Area Name: Not reported
Completed Document Type: Operations and Maintenance Report
Completed Date: 08/12/2015
Comments: Reviewed report, found to be acceptable and approved

Completed Area Name: PROJECT WIDE
Completed Sub Area Name: Not reported
Completed Document Type: Monitoring Report
Completed Date: 04/05/2016
Comments: Not reported

Completed Area Name: PROJECT WIDE
Completed Sub Area Name: Not reported
Completed Document Type: Quality Assurance Workplan

JESSIE ELWIN NELSON ACADEMY (Continued) **S104384577**

Completed Date: 03/16/2016
Comments: Not reported

Completed Area Name: PROJECT WIDE
Completed Sub Area Name: Not reported
Completed Document Type: Supplemental Site Investigation Report
Completed Date: 02/28/2017
Comments: Not reported

Completed Area Name: PROJECT WIDE
Completed Sub Area Name: Not reported
Completed Document Type: Supplemental Site Investigation Report
Completed Date: 08/17/2016
Comments: Not reported

Completed Area Name: PROJECT WIDE
Completed Sub Area Name: Not reported
Completed Document Type: Supplemental Site Investigation Report
Completed Date: 02/28/2017
Comments: Not reported

Completed Area Name: PROJECT WIDE
Completed Sub Area Name: Not reported
Completed Document Type: Monitoring Report
Completed Date: 04/27/2017
Comments: Complete

Completed Area Name: PROJECT WIDE
Completed Sub Area Name: Not reported
Completed Document Type: 5 Year Review Reports
Completed Date: 01/10/2018
Comments: Not reported

Completed Area Name: PROJECT WIDE
Completed Sub Area Name: Not reported
Completed Document Type: Preliminary Endangerment Assessment Report
Completed Date: 03/29/2002
Comments: Not reported

Completed Area Name: PROJECT WIDE
Completed Sub Area Name: Not reported
Completed Document Type: Removal Action Workplan
Completed Date: 07/20/2004
Comments: Not reported

Completed Area Name: PROJECT WIDE
Completed Sub Area Name: Not reported
Completed Document Type: Remedial Investigation / Feasibility Study
Completed Date: 05/26/2004
Comments: Not reported

Completed Area Name: PROJECT WIDE
Completed Sub Area Name: Not reported
Completed Document Type: * Workplan
Completed Date: 08/16/2000
Comments: Not reported

JESSIE ELWIN NELSON ACADEMY (Continued) **S104384577**

Future Area Name:	Not reported
Future Sub Area Name:	Not reported
Future Document Type:	Not reported
Future Due Date:	Not reported
Schedule Area Name:	Not reported
Schedule Sub Area Name:	Not reported
Schedule Document Type:	Not reported
Schedule Due Date:	Not reported
Schedule Revised Date:	Not reported

80
SW
1/2-1
0.764 mi.
4033 ft.

ANAHEIM STREET SCHOOL
ANAHEIM STREET/PACIFIC AVENUE
LONG BEACH, CA 90813

ENVIROSTOR SCH **S105628511 N/A**

Relative:
Higher

Actual:
38 ft.

ENVIROSTOR:

Name:	ANAHEIM STREET SCHOOL
Address:	ANAHEIM STREET/PACIFIC AVENUE
City,State,Zip:	LONG BEACH, CA 90813
Facility ID:	19550025
Status:	Inactive - Needs Evaluation
Status Date:	02/09/2011
Site Code:	404326
Site Type:	School Investigation
Site Type Detailed:	School
Acres:	6.5
NPL:	NO
Regulatory Agencies:	SMBRP
Lead Agency:	SMBRP
Program Manager:	Not reported
Supervisor:	Javier Hinojosa
Division Branch:	Southern California Schools & Brownfields Outreach
Assembly:	70
Senate:	33
Special Program:	Not reported
Restricted Use:	NO
Site Mgmt Req:	NONE SPECIFIED
Funding:	School District
Latitude:	33.783
Longitude:	-118.192
APN:	NONE SPECIFIED
Past Use:	* RETAIL - AUTO DEALERS & SERVICE STATIONS
Potential COC:	Under Investigation
Confirmed COC:	NONE SPECIFIED
Potential Description:	NONE SPECIFIED
Alias Name:	ANAHEIM STREET SCHOOL
Alias Type:	Alternate Name
Alias Name:	LONG BEACH UNIFIED SCHOOL DISTRICT
Alias Type:	Alternate Name
Alias Name:	LONG BEACH USD-ANAHEIM STREET PARCELS
Alias Type:	Alternate Name
Alias Name:	404326
Alias Type:	Project Code (Site Code)
Alias Name:	19550025
Alias Type:	Envirostor ID Number

Completed Info:

ANAHEIM STREET SCHOOL (Continued) **S105628511**

Completed Area Name:	PROJECT WIDE
Completed Sub Area Name:	Not reported
Completed Document Type:	Environmental Oversight Agreement
Completed Date:	04/02/2002
Comments:	ORDER

Completed Area Name:	PROJECT WIDE
Completed Sub Area Name:	Not reported
Completed Document Type:	Cost Recovery Closeout Memo
Completed Date:	02/09/2011
Comments:	DTSC prepared project close out Cost Recovery Unit Memorandum.

Future Area Name:	Not reported
Future Sub Area Name:	Not reported
Future Document Type:	Not reported
Future Due Date:	Not reported
Schedule Area Name:	Not reported
Schedule Sub Area Name:	Not reported
Schedule Document Type:	Not reported
Schedule Due Date:	Not reported
Schedule Revised Date:	Not reported

SCH:

Name:	ANAHEIM STREET SCHOOL
Address:	ANAHEIM STREET/PACIFIC AVENUE
City,State,Zip:	LONG BEACH, CA 90813
Facility ID:	19550025
Site Type:	School Investigation
Site Type Detail:	School
Site Mgmt. Req.:	NONE SPECIFIED
Acres:	6.5
National Priorities List:	NO
Cleanup Oversight Agencies:	SMBRP
Lead Agency:	SMBRP
Lead Agency Description:	DTSC - Site Cleanup Program
Project Manager:	Not reported
Supervisor:	Javier Hinojosa
Division Branch:	Southern California Schools & Brownfields Outreach
Site Code:	404326
Assembly:	70
Senate:	33
Special Program Status:	Not reported
Status:	Inactive - Needs Evaluation
Status Date:	02/09/2011
Restricted Use:	NO
Funding:	School District
Latitude:	33.783
Longitude:	-118.192
APN:	NONE SPECIFIED
Past Use:	* RETAIL - AUTO DEALERS & SERVICE STATIONS
Potential COC:	Under Investigation
Confirmed COC:	NONE SPECIFIED
Potential Description:	NONE SPECIFIED
Alias Name:	ANAHEIM STREET SCHOOL
Alias Type:	Alternate Name
Alias Name:	LONG BEACH UNIFIED SCHOOL DISTRICT

ANAHEIM STREET SCHOOL (Continued) **S105628511**

Alias Type:	Alternate Name
Alias Name:	LONG BEACH USD-ANAHEIM STREET PARCELS
Alias Type:	Alternate Name
Alias Name:	404326
Alias Type:	Project Code (Site Code)
Alias Name:	19550025
Alias Type:	Envirostor ID Number

Completed Info:

Completed Area Name:	PROJECT WIDE
Completed Sub Area Name:	Not reported
Completed Document Type:	Environmental Oversight Agreement
Completed Date:	04/02/2002
Comments:	ORDER
Completed Area Name:	PROJECT WIDE
Completed Sub Area Name:	Not reported
Completed Document Type:	Cost Recovery Closeout Memo
Completed Date:	02/09/2011
Comments:	DTSC prepared project close out Cost Recovery Unit Memorandum.
Future Area Name:	Not reported
Future Sub Area Name:	Not reported
Future Document Type:	Not reported
Future Due Date:	Not reported
Schedule Area Name:	Not reported
Schedule Sub Area Name:	Not reported
Schedule Document Type:	Not reported
Schedule Due Date:	Not reported
Schedule Revised Date:	Not reported

---

81 **SHELL GAS STATION** **Notify 65** **S100179336**
East **1945 E. PACIIC COAST HIGH** **N/A**
1/2-1 **LONG BEACH, CA**
0.770 mi.
4067 ft.

Relative:
Lower

Actual:
21 ft.

NOTIFY 65:

Date Reported:	Not reported
Staff Initials:	Not reported
Board File Number:	Not reported
Facility Type:	Not reported
Discharge Date:	Not reported
Issue Date:	Not reported
Incident Description:	Not reported

Count: 1 records.

ORPHAN SUMMARY

City	EDR ID	Site Name	Site Address	Zip	Database(s)
LONG BEACH	S107535929		710 FREEWAY & PACIFIC COAST HI		CDL

GOVERNMENT RECORDS SEARCHED / DATA CURRENCY TRACKING

To maintain currency of the following federal and state databases, EDR contacts the appropriate governmental agency on a monthly or quarterly basis, as required.

Number of Days to Update: Provides confirmation that EDR is reporting records that have been updated within 90 days from the date the government agency made the information available to the public.

STANDARD ENVIRONMENTAL RECORDS

Federal NPL site list

NPL: National Priority List

National Priorities List (Superfund). The NPL is a subset of CERCLIS and identifies over 1,200 sites for priority cleanup under the Superfund Program. NPL sites may encompass relatively large areas. As such, EDR provides polygon coverage for over 1,000 NPL site boundaries produced by EPA's Environmental Photographic Interpretation Center (EPIC) and regional EPA offices.

Date of Government Version: 07/19/2019
Date Data Arrived at EDR: 07/30/2019
Date Made Active in Reports: 09/03/2019
Number of Days to Update: 35

Source: EPA
Telephone: N/A
Last EDR Contact: 10/02/2019
Next Scheduled EDR Contact: 01/13/2020
Data Release Frequency: Quarterly

NPL Site Boundaries

Sources:

EPA's Environmental Photographic Interpretation Center (EPIC)
Telephone: 202-564-7333

EPA Region 1
Telephone 617-918-1143

EPA Region 6
Telephone: 214-655-6659

EPA Region 3
Telephone 215-814-5418

EPA Region 7
Telephone: 913-551-7247

EPA Region 4
Telephone 404-562-8033

EPA Region 8
Telephone: 303-312-6774

EPA Region 5
Telephone 312-886-6686

EPA Region 9
Telephone: 415-947-4246

EPA Region 10
Telephone 206-553-8665

Proposed NPL: Proposed National Priority List Sites

A site that has been proposed for listing on the National Priorities List through the issuance of a proposed rule in the Federal Register. EPA then accepts public comments on the site, responds to the comments, and places on the NPL those sites that continue to meet the requirements for listing.

Date of Government Version: 07/19/2019
Date Data Arrived at EDR: 07/30/2019
Date Made Active in Reports: 09/03/2019
Number of Days to Update: 35

Source: EPA
Telephone: N/A
Last EDR Contact: 10/02/2019
Next Scheduled EDR Contact: 01/13/2020
Data Release Frequency: Quarterly

NPL LIENS: Federal Superfund Liens

Federal Superfund Liens. Under the authority granted the USEPA by CERCLA of 1980, the USEPA has the authority to file liens against real property in order to recover remedial action expenditures or when the property owner received notification of potential liability. USEPA compiles a listing of filed notices of Superfund Liens.

Date of Government Version: 10/15/1991
Date Data Arrived at EDR: 02/02/1994
Date Made Active in Reports: 03/30/1994
Number of Days to Update: 56

Source: EPA
Telephone: 202-564-4267
Last EDR Contact: 08/15/2011
Next Scheduled EDR Contact: 11/28/2011
Data Release Frequency: No Update Planned

Federal Delisted NPL site list

Delisted NPL: National Priority List Deletions

The National Oil and Hazardous Substances Pollution Contingency Plan (NCP) establishes the criteria that the EPA uses to delete sites from the NPL. In accordance with 40 CFR 300.425.(e), sites may be deleted from the NPL where no further response is appropriate.

Date of Government Version: 07/19/2019
Date Data Arrived at EDR: 07/30/2019
Date Made Active in Reports: 09/03/2019
Number of Days to Update: 35

Source: EPA
Telephone: N/A
Last EDR Contact: 10/02/2019
Next Scheduled EDR Contact: 01/13/2020
Data Release Frequency: Quarterly

Federal CERCLIS list

FEDERAL FACILITY: Federal Facility Site Information listing

A listing of National Priority List (NPL) and Base Realignment and Closure (BRAC) sites found in the Comprehensive Environmental Response, Compensation and Liability Information System (CERCLIS) Database where EPA Federal Facilities Restoration and Reuse Office is involved in cleanup activities.

Date of Government Version: 04/03/2019
Date Data Arrived at EDR: 04/05/2019
Date Made Active in Reports: 05/14/2019
Number of Days to Update: 39

Source: Environmental Protection Agency
Telephone: 703-603-8704
Last EDR Contact: 10/04/2019
Next Scheduled EDR Contact: 01/13/2020
Data Release Frequency: Varies

SEMS: Superfund Enterprise Management System

SEMS (Superfund Enterprise Management System) tracks hazardous waste sites, potentially hazardous waste sites, and remedial activities performed in support of EPA's Superfund Program across the United States. The list was formerly know as CERCLIS, renamed to SEMS by the EPA in 2015. The list contains data on potentially hazardous waste sites that have been reported to the USEPA by states, municipalities, private companies and private persons, pursuant to Section 103 of the Comprehensive Environmental Response, Compensation, and Liability Act (CERCLA). This dataset also contains sites which are either proposed to or on the National Priorities List (NPL) and the sites which are in the screening and assessment phase for possible inclusion on the NPL.

Date of Government Version: 07/19/2019
Date Data Arrived at EDR: 07/30/2019
Date Made Active in Reports: 09/03/2019
Number of Days to Update: 35

Source: EPA
Telephone: 800-424-9346
Last EDR Contact: 10/02/2019
Next Scheduled EDR Contact: 01/27/2020
Data Release Frequency: Quarterly

Federal CERCLIS NFRAP site list

SEMS-ARCHIVE: Superfund Enterprise Management System Archive

SEMS-ARCHIVE (Superfund Enterprise Management System Archive) tracks sites that have no further interest under the Federal Superfund Program based on available information. The list was formerly known as the CERCLIS-NFRAP, renamed to SEMS ARCHIVE by the EPA in 2015. EPA may perform a minimal level of assessment work at a site while it is archived if site conditions change and/or new information becomes available. Archived sites have been removed and archived from the inventory of SEMS sites. Archived status indicates that, to the best of EPA's knowledge, assessment at a site has been completed and that EPA has determined no further steps will be taken to list the site on the National Priorities List (NPL), unless information indicates this decision was not appropriate or other considerations require a recommendation for listing at a later time. The decision does not necessarily mean that there is no hazard associated with a given site; it only means that. based upon available information, the location is not judged to be potential NPL site.

Date of Government Version: 07/19/2019
Date Data Arrived at EDR: 07/30/2019
Date Made Active in Reports: 09/03/2019
Number of Days to Update: 35

Source: EPA
Telephone: 800-424-9346
Last EDR Contact: 10/02/2019
Next Scheduled EDR Contact: 01/27/2020
Data Release Frequency: Quarterly

Federal RCRA CORRACTS facilities list

CORRACTS: Corrective Action Report

CORRACTS identifies hazardous waste handlers with RCRA corrective action activity.

Date of Government Version: 06/24/2019
Date Data Arrived at EDR: 06/26/2019
Date Made Active in Reports: 10/17/2019
Number of Days to Update: 113

Source: EPA
Telephone: 800-424-9346
Last EDR Contact: 10/28/2019
Next Scheduled EDR Contact: 01/06/2020
Data Release Frequency: Quarterly

Federal RCRA non-CORRACTS TSD facilities list

RCRA-TSDF: RCRA - Treatment, Storage and Disposal

RCRAInfo is EPA's comprehensive information system, providing access to data supporting the Resource Conservation and Recovery Act (RCRA) of 1976 and the Hazardous and Solid Waste Amendments (HSWA) of 1984. The database includes selective information on sites which generate, transport, store, treat and/or dispose of hazardous waste as defined by the Resource Conservation and Recovery Act (RCRA). Transporters are individuals or entities that move hazardous waste from the generator offsite to a facility that can recycle, treat, store, or dispose of the waste. TSDFs treat, store, or dispose of the waste.

Date of Government Version: 06/24/2019
Date Data Arrived at EDR: 06/26/2019
Date Made Active in Reports: 10/17/2019
Number of Days to Update: 113

Source: Environmental Protection Agency
Telephone: (415) 495-8895
Last EDR Contact: 10/28/2019
Next Scheduled EDR Contact: 01/06/2020
Data Release Frequency: Quarterly

Federal RCRA generators list

RCRA-LQG: RCRA - Large Quantity Generators

RCRAInfo is EPA's comprehensive information system, providing access to data supporting the Resource Conservation and Recovery Act (RCRA) of 1976 and the Hazardous and Solid Waste Amendments (HSWA) of 1984. The database includes selective information on sites which generate, transport, store, treat and/or dispose of hazardous waste as defined by the Resource Conservation and Recovery Act (RCRA). Large quantity generators (LQGs) generate over 1,000 kilograms (kg) of hazardous waste, or over 1 kg of acutely hazardous waste per month.

Date of Government Version: 06/24/2019
Date Data Arrived at EDR: 06/26/2019
Date Made Active in Reports: 10/17/2019
Number of Days to Update: 113

Source: Environmental Protection Agency
Telephone: (415) 495-8895
Last EDR Contact: 10/28/2019
Next Scheduled EDR Contact: 01/06/2020
Data Release Frequency: Quarterly

RCRA-SQG: RCRA - Small Quantity Generators

RCRAInfo is EPA's comprehensive information system, providing access to data supporting the Resource Conservation and Recovery Act (RCRA) of 1976 and the Hazardous and Solid Waste Amendments (HSWA) of 1984. The database includes selective information on sites which generate, transport, store, treat and/or dispose of hazardous waste as defined by the Resource Conservation and Recovery Act (RCRA). Small quantity generators (SQGs) generate between 100 kg and 1,000 kg of hazardous waste per month.

Date of Government Version: 06/24/2019
Date Data Arrived at EDR: 06/26/2019
Date Made Active in Reports: 10/17/2019
Number of Days to Update: 113

Source: Environmental Protection Agency
Telephone: (415) 495-8895
Last EDR Contact: 10/28/2019
Next Scheduled EDR Contact: 01/06/2020
Data Release Frequency: Quarterly

RCRA-VSQG: RCRA - Very Small Quantity Generators (Formerly Conditionally Exempt Small Quantity Generators)

RCRAInfo is EPA's comprehensive information system, providing access to data supporting the Resource Conservation and Recovery Act (RCRA) of 1976 and the Hazardous and Solid Waste Amendments (HSWA) of 1984. The database includes selective information on sites which generate, transport, store, treat and/or dispose of hazardous waste as defined by the Resource Conservation and Recovery Act (RCRA). Very small quantity generators (VSQGs) generate less than 100 kg of hazardous waste, or less than 1 kg of acutely hazardous waste per month.

Date of Government Version: 06/24/2019
Date Data Arrived at EDR: 06/26/2019
Date Made Active in Reports: 10/17/2019
Number of Days to Update: 113

Source: Environmental Protection Agency
Telephone: (415) 495-8895
Last EDR Contact: 10/28/2019
Next Scheduled EDR Contact: 01/06/2020
Data Release Frequency: Quarterly

Federal institutional controls / engineering controls registries

LUCIS: Land Use Control Information System

LUCIS contains records of land use control information pertaining to the former Navy Base Realignment and Closure properties.

Date of Government Version: 08/13/2019
Date Data Arrived at EDR: 08/20/2019
Date Made Active in Reports: 08/26/2019
Number of Days to Update: 6

Source: Department of the Navy
Telephone: 843-820-7326
Last EDR Contact: 08/07/2019
Next Scheduled EDR Contact: 11/25/2019
Data Release Frequency: Varies

US ENG CONTROLS: Engineering Controls Sites List

A listing of sites with engineering controls in place. Engineering controls include various forms of caps, building foundations, liners, and treatment methods to create pathway elimination for regulated substances to enter environmental media or effect human health.

Date of Government Version: 08/19/2019
Date Data Arrived at EDR: 08/20/2019
Date Made Active in Reports: 08/26/2019
Number of Days to Update: 6

Source: Environmental Protection Agency
Telephone: 703-603-0695
Last EDR Contact: 08/20/2019
Next Scheduled EDR Contact: 12/09/2019
Data Release Frequency: Varies

US INST CONTROL: Sites with Institutional Controls

A listing of sites with institutional controls in place. Institutional controls include administrative measures, such as groundwater use restrictions, construction restrictions, property use restrictions, and post remediation care requirements intended to prevent exposure to contaminants remaining on site. Deed restrictions are generally required as part of the institutional controls.

Date of Government Version: 08/19/2019
Date Data Arrived at EDR: 08/20/2019
Date Made Active in Reports: 08/26/2019
Number of Days to Update: 6

Source: Environmental Protection Agency
Telephone: 703-603-0695
Last EDR Contact: 08/20/2019
Next Scheduled EDR Contact: 12/09/2019
Data Release Frequency: Varies

Federal ERNS list

ERNS: Emergency Response Notification System

Emergency Response Notification System. ERNS records and stores information on reported releases of oil and hazardous substances.

Date of Government Version: 09/09/2019
Date Data Arrived at EDR: 09/09/2019
Date Made Active in Reports: 09/23/2019
Number of Days to Update: 14

Source: National Response Center, United States Coast Guard
Telephone: 202-267-2180
Last EDR Contact: 09/09/2019
Next Scheduled EDR Contact: 01/06/2020
Data Release Frequency: Quarterly

State- and tribal - equivalent NPL

RESPONSE: State Response Sites

Identifies confirmed release sites where DTSC is involved in remediation, either in a lead or oversight capacity. These confirmed release sites are generally high-priority and high potential risk.

Date of Government Version: 07/29/2019
Date Data Arrived at EDR: 07/31/2019
Date Made Active in Reports: 10/08/2019
Number of Days to Update: 69

Source: Department of Toxic Substances Control
Telephone: 916-323-3400
Last EDR Contact: 10/29/2019
Next Scheduled EDR Contact: 02/10/2020
Data Release Frequency: Quarterly

State- and tribal - equivalent CERCLIS

ENVIROSTOR: EnviroStor Database

The Department of Toxic Substances Control's (DTSC's) Site Mitigation and Brownfields Reuse Program's (SMBRP's) EnviroStor database identifes sites that have known contamination or sites for which there may be reasons to investigate further. The database includes the following site types: Federal Superfund sites (National Priorities List (NPL)); State Response, including Military Facilities and State Superfund; Voluntary Cleanup; and School sites. EnviroStor provides similar information to the information that was available in CalSites, and provides additional site information, including, but not limited to, identification of formerly-contaminated properties that have been released for reuse, properties where environmental deed restrictions have been recorded to prevent inappropriate land uses, and risk characterization information that is used to assess potential impacts to public health and the environment at contaminated sites.

Date of Government Version: 07/29/2019
Date Data Arrived at EDR: 07/31/2019
Date Made Active in Reports: 10/08/2019
Number of Days to Update: 69

Source: Department of Toxic Substances Control
Telephone: 916-323-3400
Last EDR Contact: 10/29/2019
Next Scheduled EDR Contact: 02/10/2020
Data Release Frequency: Quarterly

State and tribal landfill and/or solid waste disposal site lists

SWF/LF (SWIS): Solid Waste Information System

Active, Closed and Inactive Landfills. SWF/LF records typically contain an inve ntory of solid waste disposal facilities or landfills. These may be active or i nactive facilities or open dumps that failed to meet RCRA Section 4004 criteria for solid waste landfills or disposal sites.

Date of Government Version: 08/12/2019
Date Data Arrived at EDR: 08/13/2019
Date Made Active in Reports: 10/09/2019
Number of Days to Update: 57

Source: Department of Resources Recycling and Recovery
Telephone: 916-341-6320
Last EDR Contact: 08/13/2019
Next Scheduled EDR Contact: 11/25/2019
Data Release Frequency: Quarterly

State and tribal leaking storage tank lists

LUST REG 5: Leaking Underground Storage Tank Database
Leaking Underground Storage Tank locations. Alameda, Alpine, Amador, Butte, Colusa, Contra Costa, Calveras, El Dorado, Fresno, Glenn, Kern, Kings, Lake, Lassen, Madera, Mariposa, Merced, Modoc, Napa, Nevada, Placer, Plumas, Sacramento, San Joaquin, Shasta, Solano, Stanislaus, Sutter, Tehama, Tulare, Tuolumne, Yolo, Yuba counties.

Date of Government Version: 07/01/2008
Date Data Arrived at EDR: 07/22/2008
Date Made Active in Reports: 07/31/2008
Number of Days to Update: 9

Source: California Regional Water Quality Control Board Central Valley Region (5)
Telephone: 916-464-4834
Last EDR Contact: 07/01/2011
Next Scheduled EDR Contact: 10/17/2011
Data Release Frequency: No Update Planned

LUST REG 3: Leaking Underground Storage Tank Database
Leaking Underground Storage Tank locations. Monterey, San Benito, San Luis Obispo, Santa Barbara, Santa Cruz counties.

Date of Government Version: 05/19/2003
Date Data Arrived at EDR: 05/19/2003
Date Made Active in Reports: 06/02/2003
Number of Days to Update: 14

Source: California Regional Water Quality Control Board Central Coast Region (3)
Telephone: 805-542-4786
Last EDR Contact: 07/18/2011
Next Scheduled EDR Contact: 10/31/2011
Data Release Frequency: No Update Planned

LUST REG 1: Active Toxic Site Investigation
Del Norte, Humboldt, Lake, Mendocino, Modoc, Siskiyou, Sonoma, Trinity counties. For more current information, please refer to the State Water Resources Control Board's LUST database.

Date of Government Version: 02/01/2001
Date Data Arrived at EDR: 02/28/2001
Date Made Active in Reports: 03/29/2001
Number of Days to Update: 29

Source: California Regional Water Quality Control Board North Coast (1)
Telephone: 707-570-3769
Last EDR Contact: 08/01/2011
Next Scheduled EDR Contact: 11/14/2011
Data Release Frequency: No Update Planned

LUST REG 7: Leaking Underground Storage Tank Case Listing
Leaking Underground Storage Tank locations. Imperial, Riverside, San Diego, Santa Barbara counties.

Date of Government Version: 02/26/2004
Date Data Arrived at EDR: 02/26/2004
Date Made Active in Reports: 03/24/2004
Number of Days to Update: 27

Source: California Regional Water Quality Control Board Colorado River Basin Region (7)
Telephone: 760-776-8943
Last EDR Contact: 08/01/2011
Next Scheduled EDR Contact: 11/14/2011
Data Release Frequency: No Update Planned

LUST REG 6V: Leaking Underground Storage Tank Case Listing
Leaking Underground Storage Tank locations. Inyo, Kern, Los Angeles, Mono, San Bernardino counties.

Date of Government Version: 06/07/2005
Date Data Arrived at EDR: 06/07/2005
Date Made Active in Reports: 06/29/2005
Number of Days to Update: 22

Source: California Regional Water Quality Control Board Victorville Branch Office (6)
Telephone: 760-241-7365
Last EDR Contact: 09/12/2011
Next Scheduled EDR Contact: 12/26/2011
Data Release Frequency: No Update Planned

LUST: Leaking Underground Fuel Tank Report (GEOTRACKER)
Leaking Underground Storage Tank (LUST) Sites included in GeoTracker. GeoTracker is the Water Boards data management system for sites that impact, or have the potential to impact, water quality in California, with emphasis on groundwater.

Date of Government Version: 09/09/2019
Date Data Arrived at EDR: 09/09/2019
Date Made Active in Reports: 10/31/2019
Number of Days to Update: 52

Source: State Water Resources Control Board
Telephone: see region list
Last EDR Contact: 09/09/2019
Next Scheduled EDR Contact: 12/23/2019
Data Release Frequency: Quarterly

LUST REG 2: Fuel Leak List
Leaking Underground Storage Tank locations. Alameda, Contra Costa, Marin, Napa, San Francisco, San Mateo, Santa Clara, Solano, Sonoma counties.

Date of Government Version: 09/30/2004
Date Data Arrived at EDR: 10/20/2004
Date Made Active in Reports: 11/19/2004
Number of Days to Update: 30

Source: California Regional Water Quality Control Board San Francisco Bay Region (2)
Telephone: 510-622-2433
Last EDR Contact: 09/19/2011
Next Scheduled EDR Contact: 01/02/2012
Data Release Frequency: No Update Planned

LUST REG 9: Leaking Underground Storage Tank Report
Orange, Riverside, San Diego counties. For more current information, please refer to the State Water Resources Control Board's LUST database.

Date of Government Version: 03/01/2001
Date Data Arrived at EDR: 04/23/2001
Date Made Active in Reports: 05/21/2001
Number of Days to Update: 28

Source: California Regional Water Quality Control Board San Diego Region (9)
Telephone: 858-637-5595
Last EDR Contact: 09/26/2011
Next Scheduled EDR Contact: 01/09/2012
Data Release Frequency: No Update Planned

LUST REG 8: Leaking Underground Storage Tanks
California Regional Water Quality Control Board Santa Ana Region (8). For more current information, please refer to the State Water Resources Control Board's LUST database.

Date of Government Version: 02/14/2005
Date Data Arrived at EDR: 02/15/2005
Date Made Active in Reports: 03/28/2005
Number of Days to Update: 41

Source: California Regional Water Quality Control Board Santa Ana Region (8)
Telephone: 909-782-4496
Last EDR Contact: 08/15/2011
Next Scheduled EDR Contact: 11/28/2011
Data Release Frequency: No Update Planned

LUST REG 4: Underground Storage Tank Leak List
Los Angeles, Ventura counties. For more current information, please refer to the State Water Resources Control Board's LUST database.

Date of Government Version: 09/07/2004
Date Data Arrived at EDR: 09/07/2004
Date Made Active in Reports: 10/12/2004
Number of Days to Update: 35

Source: California Regional Water Quality Control Board Los Angeles Region (4)
Telephone: 213-576-6710
Last EDR Contact: 09/06/2011
Next Scheduled EDR Contact: 12/19/2011
Data Release Frequency: No Update Planned

LUST REG 6L: Leaking Underground Storage Tank Case Listing
For more current information, please refer to the State Water Resources Control Board's LUST database.

Date of Government Version: 09/09/2003
Date Data Arrived at EDR: 09/10/2003
Date Made Active in Reports: 10/07/2003
Number of Days to Update: 27

Source: California Regional Water Quality Control Board Lahontan Region (6)
Telephone: 530-542-5572
Last EDR Contact: 09/12/2011
Next Scheduled EDR Contact: 12/26/2011
Data Release Frequency: No Update Planned

INDIAN LUST R5: Leaking Underground Storage Tanks on Indian Land
Leaking underground storage tanks located on Indian Land in Michigan, Minnesota and Wisconsin.

Date of Government Version: 04/08/2019
Date Data Arrived at EDR: 07/30/2019
Date Made Active in Reports: 10/17/2019
Number of Days to Update: 79

Source: EPA, Region 5
Telephone: 312-886-7439
Last EDR Contact: 10/25/2019
Next Scheduled EDR Contact: 02/03/2020
Data Release Frequency: Varies

INDIAN LUST R4: Leaking Underground Storage Tanks on Indian Land
LUSTs on Indian land in Florida, Mississippi and North Carolina.

Date of Government Version: 04/12/2019
Date Data Arrived at EDR: 07/29/2019
Date Made Active in Reports: 10/17/2019
Number of Days to Update: 80

Source: EPA Region 4
Telephone: 404-562-8677
Last EDR Contact: 10/25/2019
Next Scheduled EDR Contact: 02/03/2020
Data Release Frequency: Varies

INDIAN LUST R8: Leaking Underground Storage Tanks on Indian Land
LUSTs on Indian land in Colorado, Montana, North Dakota, South Dakota, Utah and Wyoming.

Date of Government Version: 10/16/2018
Date Data Arrived at EDR: 03/07/2019
Date Made Active in Reports: 05/01/2019
Number of Days to Update: 55

Source: EPA Region 8
Telephone: 303-312-6271
Last EDR Contact: 10/25/2019
Next Scheduled EDR Contact: 02/03/2020
Data Release Frequency: Varies

INDIAN LUST R6: Leaking Underground Storage Tanks on Indian Land
LUSTs on Indian land in New Mexico and Oklahoma.

Date of Government Version: 05/01/2019
Date Data Arrived at EDR: 07/29/2019
Date Made Active in Reports: 10/17/2019
Number of Days to Update: 80

Source: EPA Region 6
Telephone: 214-665-6597
Last EDR Contact: 10/25/2019
Next Scheduled EDR Contact: 02/03/2020
Data Release Frequency: Varies

INDIAN LUST R7: Leaking Underground Storage Tanks on Indian Land
LUSTs on Indian land in Iowa, Kansas, and Nebraska

Date of Government Version: 07/02/2019
Date Data Arrived at EDR: 10/16/2019
Date Made Active in Reports: 10/24/2019
Number of Days to Update: 8

Source: EPA Region 7
Telephone: 913-551-7003
Last EDR Contact: 10/25/2019
Next Scheduled EDR Contact: 02/03/2020
Data Release Frequency: Varies

INDIAN LUST R9: Leaking Underground Storage Tanks on Indian Land
LUSTs on Indian land in Arizona, California, New Mexico and Nevada

Date of Government Version: 04/08/2019
Date Data Arrived at EDR: 07/29/2019
Date Made Active in Reports: 10/17/2019
Number of Days to Update: 80

Source: Environmental Protection Agency
Telephone: 415-972-3372
Last EDR Contact: 10/25/2019
Next Scheduled EDR Contact: 02/03/2020
Data Release Frequency: Varies

INDIAN LUST R10: Leaking Underground Storage Tanks on Indian Land
LUSTs on Indian land in Alaska, Idaho, Oregon and Washington.

Date of Government Version: 04/16/2019
Date Data Arrived at EDR: 07/29/2019
Date Made Active in Reports: 10/17/2019
Number of Days to Update: 80

Source: EPA Region 10
Telephone: 206-553-2857
Last EDR Contact: 10/25/2019
Next Scheduled EDR Contact: 02/03/2020
Data Release Frequency: Varies

INDIAN LUST R1: Leaking Underground Storage Tanks on Indian Land
A listing of leaking underground storage tank locations on Indian Land.

Date of Government Version: 04/11/2019
Date Data Arrived at EDR: 07/29/2019
Date Made Active in Reports: 10/17/2019
Number of Days to Update: 80

Source: EPA Region 1
Telephone: 617-918-1313
Last EDR Contact: 10/25/2019
Next Scheduled EDR Contact: 02/03/2020
Data Release Frequency: Varies

CPS-SLIC: Statewide SLIC Cases (GEOTRACKER)
Cleanup Program Sites (CPS; also known as Site Cleanups [SC] and formerly known as Spills, Leaks, Investigations, and Cleanups [SLIC] sites) included in GeoTracker. GeoTracker is the Water Boards data management system for sites that impact, or have the potential to impact, water quality in California, with emphasis on groundwater.

Date of Government Version: 09/09/2019
Date Data Arrived at EDR: 09/09/2019
Date Made Active in Reports: 11/06/2019
Number of Days to Update: 58

Source: State Water Resources Control Board
Telephone: 866-480-1028
Last EDR Contact: 09/09/2019
Next Scheduled EDR Contact: 12/23/2019
Data Release Frequency: Varies

SLIC REG 1: Active Toxic Site Investigations
The SLIC (Spills, Leaks, Investigations and Cleanup) program is designed to protect and restore water quality from spills, leaks, and similar discharges.

Date of Government Version: 04/03/2003
Date Data Arrived at EDR: 04/07/2003
Date Made Active in Reports: 04/25/2003
Number of Days to Update: 18

Source: California Regional Water Quality Control Board, North Coast Region (1)
Telephone: 707-576-2220
Last EDR Contact: 08/01/2011
Next Scheduled EDR Contact: 11/14/2011
Data Release Frequency: No Update Planned

SLIC REG 2: Spills, Leaks, Investigation & Cleanup Cost Recovery Listing
The SLIC (Spills, Leaks, Investigations and Cleanup) program is designed to protect and restore water quality from spills, leaks, and similar discharges.

Date of Government Version: 09/30/2004
Date Data Arrived at EDR: 10/20/2004
Date Made Active in Reports: 11/19/2004
Number of Days to Update: 30

Source: Regional Water Quality Control Board San Francisco Bay Region (2)
Telephone: 510-286-0457
Last EDR Contact: 09/19/2011
Next Scheduled EDR Contact: 01/02/2012
Data Release Frequency: No Update Planned

SLIC REG 3: Spills, Leaks, Investigation & Cleanup Cost Recovery Listing
The SLIC (Spills, Leaks, Investigations and Cleanup) program is designed to protect and restore water quality from spills, leaks, and similar discharges.

Date of Government Version: 05/18/2006
Date Data Arrived at EDR: 05/18/2006
Date Made Active in Reports: 06/15/2006
Number of Days to Update: 28

Source: California Regional Water Quality Control Board Central Coast Region (3)
Telephone: 805-549-3147
Last EDR Contact: 07/18/2011
Next Scheduled EDR Contact: 10/31/2011
Data Release Frequency: No Update Planned

SLIC REG 4: Spills, Leaks, Investigation & Cleanup Cost Recovery Listing
The SLIC (Spills, Leaks, Investigations and Cleanup) program is designed to protect and restore water quality from spills, leaks, and similar discharges.

Date of Government Version: 11/17/2004
Date Data Arrived at EDR: 11/18/2004
Date Made Active in Reports: 01/04/2005
Number of Days to Update: 47

Source: Region Water Quality Control Board Los Angeles Region (4)
Telephone: 213-576-6600
Last EDR Contact: 07/01/2011
Next Scheduled EDR Contact: 10/17/2011
Data Release Frequency: No Update Planned

SLIC REG 5: Spills, Leaks, Investigation & Cleanup Cost Recovery Listing
The SLIC (Spills, Leaks, Investigations and Cleanup) program is designed to protect and restore water quality from spills, leaks, and similar discharges.

Date of Government Version: 04/01/2005
Date Data Arrived at EDR: 04/05/2005
Date Made Active in Reports: 04/21/2005
Number of Days to Update: 16

Source: Regional Water Quality Control Board Central Valley Region (5)
Telephone: 916-464-3291
Last EDR Contact: 09/12/2011
Next Scheduled EDR Contact: 12/26/2011
Data Release Frequency: No Update Planned

SLIC REG 6V: Spills, Leaks, Investigation & Cleanup Cost Recovery Listing
The SLIC (Spills, Leaks, Investigations and Cleanup) program is designed to protect and restore water quality from spills, leaks, and similar discharges.

Date of Government Version: 05/24/2005
Date Data Arrived at EDR: 05/25/2005
Date Made Active in Reports: 06/16/2005
Number of Days to Update: 22

Source: Regional Water Quality Control Board, Victorville Branch
Telephone: 619-241-6583
Last EDR Contact: 08/15/2011
Next Scheduled EDR Contact: 11/28/2011
Data Release Frequency: No Update Planned

SLIC REG 6L: SLIC Sites
The SLIC (Spills, Leaks, Investigations and Cleanup) program is designed to protect and restore water quality from spills, leaks, and similar discharges.

Date of Government Version: 09/07/2004
Date Data Arrived at EDR: 09/07/2004
Date Made Active in Reports: 10/12/2004
Number of Days to Update: 35

Source: California Regional Water Quality Control Board, Lahontan Region
Telephone: 530-542-5574
Last EDR Contact: 08/15/2011
Next Scheduled EDR Contact: 11/28/2011
Data Release Frequency: No Update Planned

SLIC REG 7: SLIC List
The SLIC (Spills, Leaks, Investigations and Cleanup) program is designed to protect and restore water quality from spills, leaks, and similar discharges.

Date of Government Version: 11/24/2004
Date Data Arrived at EDR: 11/29/2004
Date Made Active in Reports: 01/04/2005
Number of Days to Update: 36

Source: California Regional Quality Control Board, Colorado River Basin Region
Telephone: 760-346-7491
Last EDR Contact: 08/01/2011
Next Scheduled EDR Contact: 11/14/2011
Data Release Frequency: No Update Planned

SLIC REG 8: Spills, Leaks, Investigation & Cleanup Cost Recovery Listing
The SLIC (Spills, Leaks, Investigations and Cleanup) program is designed to protect and restore water quality from spills, leaks, and similar discharges.

Date of Government Version: 04/03/2008
Date Data Arrived at EDR: 04/03/2008
Date Made Active in Reports: 04/14/2008
Number of Days to Update: 11

Source: California Region Water Quality Control Board Santa Ana Region (8)
Telephone: 951-782-3298
Last EDR Contact: 09/12/2011
Next Scheduled EDR Contact: 12/26/2011
Data Release Frequency: No Update Planned

SLIC REG 9: Spills, Leaks, Investigation & Cleanup Cost Recovery Listing
The SLIC (Spills, Leaks, Investigations and Cleanup) program is designed to protect and restore water quality from spills, leaks, and similar discharges.

Date of Government Version: 09/10/2007
Date Data Arrived at EDR: 09/11/2007
Date Made Active in Reports: 09/28/2007
Number of Days to Update: 17

Source: California Regional Water Quality Control Board San Diego Region (9)
Telephone: 858-467-2980
Last EDR Contact: 08/08/2011
Next Scheduled EDR Contact: 11/21/2011
Data Release Frequency: No Update Planned

State and tribal registered storage tank lists

FEMA UST: Underground Storage Tank Listing
A listing of all FEMA owned underground storage tanks.

Date of Government Version: 05/15/2017
Date Data Arrived at EDR: 05/30/2017
Date Made Active in Reports: 10/13/2017
Number of Days to Update: 136

Source: FEMA
Telephone: 202-646-5797
Last EDR Contact: 10/11/2019
Next Scheduled EDR Contact: 01/20/2020
Data Release Frequency: Varies

UST: Active UST Facilities
Active UST facilities gathered from the local regulatory agencies

Date of Government Version: 09/09/2019
Date Data Arrived at EDR: 09/09/2019
Date Made Active in Reports: 10/31/2019
Number of Days to Update: 52

Source: SWRCB
Telephone: 916-341-5851
Last EDR Contact: 09/09/2019
Next Scheduled EDR Contact: 12/23/2019
Data Release Frequency: Semi-Annually

MILITARY UST SITES: Military UST Sites (GEOTRACKER)
Military ust sites

Date of Government Version: 09/09/2019
Date Data Arrived at EDR: 09/09/2019
Date Made Active in Reports: 11/01/2019
Number of Days to Update: 53

Source: State Water Resources Control Board
Telephone: 866-480-1028
Last EDR Contact: 09/09/2019
Next Scheduled EDR Contact: 12/23/2019
Data Release Frequency: Varies

UST CLOSURE: Proposed Closure of Underground Storage Tank (UST) Cases
UST cases that are being considered for closure by either the State Water Resources Control Board or the Executive Director have been posted for a 60-day public comment period. UST Case Closures being proposed for consideration by the State Water Resources Control Board. These are primarily UST cases that meet closure criteria under the decisional framework in State Water Board Resolution No. 92-49 and other Board orders. UST Case Closures proposed for consideration by the Executive Director pursuant to State Water Board Resolution No. 2012-0061. These are cases that meet the criteria of the Low-Threat UST Case Closure Policy. UST Case Closure Review Denials and Approved Orders.

Date of Government Version: 09/06/2019
Date Data Arrived at EDR: 09/09/2019
Date Made Active in Reports: 10/31/2019
Number of Days to Update: 52

Source: State Water Resources Control Board
Telephone: 916-327-7844
Last EDR Contact: 09/09/2019
Next Scheduled EDR Contact: 12/23/2019
Data Release Frequency: Varies

AST: Aboveground Petroleum Storage Tank Facilities
A listing of aboveground storage tank petroleum storage tank locations.

Date of Government Version: 07/06/2016
Date Data Arrived at EDR: 07/12/2016
Date Made Active in Reports: 09/19/2016
Number of Days to Update: 69

Source: California Environmental Protection Agency
Telephone: 916-327-5092
Last EDR Contact: 09/12/2019
Next Scheduled EDR Contact: 12/30/2019
Data Release Frequency: Varies

INDIAN UST R6: Underground Storage Tanks on Indian Land
The Indian Underground Storage Tank (UST) database provides information about underground storage tanks on Indian land in EPA Region 6 (Louisiana, Arkansas, Oklahoma, New Mexico, Texas and 65 Tribes).

Date of Government Version: 05/01/2019
Date Data Arrived at EDR: 07/29/2019
Date Made Active in Reports: 10/17/2019
Number of Days to Update: 80

Source: EPA Region 6
Telephone: 214-665-7591
Last EDR Contact: 10/25/2019
Next Scheduled EDR Contact: 02/03/2020
Data Release Frequency: Varies

INDIAN UST R7: Underground Storage Tanks on Indian Land
The Indian Underground Storage Tank (UST) database provides information about underground storage tanks on Indian land in EPA Region 7 (Iowa, Kansas, Missouri, Nebraska, and 9 Tribal Nations).

Date of Government Version: 05/02/2019
Date Data Arrived at EDR: 07/29/2019
Date Made Active in Reports: 10/17/2019
Number of Days to Update: 80

Source: EPA Region 7
Telephone: 913-551-7003
Last EDR Contact: 10/25/2019
Next Scheduled EDR Contact: 02/03/2020
Data Release Frequency: Varies

INDIAN UST R10: Underground Storage Tanks on Indian Land
The Indian Underground Storage Tank (UST) database provides information about underground storage tanks on Indian land in EPA Region 10 (Alaska, Idaho, Oregon, Washington, and Tribal Nations).

Date of Government Version: 04/16/2019
Date Data Arrived at EDR: 07/30/2019
Date Made Active in Reports: 10/17/2019
Number of Days to Update: 79

Source: EPA Region 10
Telephone: 206-553-2857
Last EDR Contact: 10/25/2019
Next Scheduled EDR Contact: 02/03/2020
Data Release Frequency: Varies

INDIAN UST R1: Underground Storage Tanks on Indian Land

The Indian Underground Storage Tank (UST) database provides information about underground storage tanks on Indian land in EPA Region 1 (Connecticut, Maine, Massachusetts, New Hampshire, Rhode Island, Vermont and ten Tribal Nations).

Date of Government Version: 04/11/2019
Date Data Arrived at EDR: 07/30/2019
Date Made Active in Reports: 10/17/2019
Number of Days to Update: 79

Source: EPA, Region 1
Telephone: 617-918-1313
Last EDR Contact: 10/25/2019
Next Scheduled EDR Contact: 02/03/2020
Data Release Frequency: Varies

INDIAN UST R9: Underground Storage Tanks on Indian Land

The Indian Underground Storage Tank (UST) database provides information about underground storage tanks on Indian land in EPA Region 9 (Arizona, California, Hawaii, Nevada, the Pacific Islands, and Tribal Nations).

Date of Government Version: 04/08/2019
Date Data Arrived at EDR: 07/29/2019
Date Made Active in Reports: 10/17/2019
Number of Days to Update: 80

Source: EPA Region 9
Telephone: 415-972-3368
Last EDR Contact: 10/25/2019
Next Scheduled EDR Contact: 02/03/2020
Data Release Frequency: Varies

INDIAN UST R8: Underground Storage Tanks on Indian Land

The Indian Underground Storage Tank (UST) database provides information about underground storage tanks on Indian land in EPA Region 8 (Colorado, Montana, North Dakota, South Dakota, Utah, Wyoming and 27 Tribal Nations).

Date of Government Version: 10/16/2018
Date Data Arrived at EDR: 03/07/2019
Date Made Active in Reports: 05/01/2019
Number of Days to Update: 55

Source: EPA Region 8
Telephone: 303-312-6137
Last EDR Contact: 10/25/2019
Next Scheduled EDR Contact: 02/03/2020
Data Release Frequency: Varies

INDIAN UST R5: Underground Storage Tanks on Indian Land

The Indian Underground Storage Tank (UST) database provides information about underground storage tanks on Indian land in EPA Region 5 (Michigan, Minnesota and Wisconsin and Tribal Nations).

Date of Government Version: 04/08/2019
Date Data Arrived at EDR: 07/29/2019
Date Made Active in Reports: 10/17/2019
Number of Days to Update: 80

Source: EPA Region 5
Telephone: 312-886-6136
Last EDR Contact: 10/25/2019
Next Scheduled EDR Contact: 02/03/2020
Data Release Frequency: Varies

INDIAN UST R4: Underground Storage Tanks on Indian Land

The Indian Underground Storage Tank (UST) database provides information about underground storage tanks on Indian land in EPA Region 4 (Alabama, Florida, Georgia, Kentucky, Mississippi, North Carolina, South Carolina, Tennessee and Tribal Nations)

Date of Government Version: 04/12/2019
Date Data Arrived at EDR: 07/29/2019
Date Made Active in Reports: 10/17/2019
Number of Days to Update: 80

Source: EPA Region 4
Telephone: 404-562-9424
Last EDR Contact: 10/25/2019
Next Scheduled EDR Contact: 02/03/2020
Data Release Frequency: Varies

State and tribal voluntary cleanup sites

VCP: Voluntary Cleanup Program Properties

Contains low threat level properties with either confirmed or unconfirmed releases and the project proponents have request that DTSC oversee investigation and/or cleanup activities and have agreed to provide coverage for DTSC's costs.

Date of Government Version: 07/29/2019
Date Data Arrived at EDR: 07/31/2019
Date Made Active in Reports: 10/08/2019
Number of Days to Update: 69

Source: Department of Toxic Substances Control
Telephone: 916-323-3400
Last EDR Contact: 10/29/2019
Next Scheduled EDR Contact: 02/10/2020
Data Release Frequency: Quarterly

INDIAN VCP R1: Voluntary Cleanup Priority Listing
A listing of voluntary cleanup priority sites located on Indian Land located in Region 1.

Date of Government Version: 07/27/2015
Date Data Arrived at EDR: 09/29/2015
Date Made Active in Reports: 02/18/2016
Number of Days to Update: 142

Source: EPA, Region 1
Telephone: 617-918-1102
Last EDR Contact: 09/19/2019
Next Scheduled EDR Contact: 01/06/2020
Data Release Frequency: Varies

INDIAN VCP R7: Voluntary Cleanup Priority Lisitng
A listing of voluntary cleanup priority sites located on Indian Land located in Region 7.

Date of Government Version: 03/20/2008
Date Data Arrived at EDR: 04/22/2008
Date Made Active in Reports: 05/19/2008
Number of Days to Update: 27

Source: EPA, Region 7
Telephone: 913-551-7365
Last EDR Contact: 04/20/2009
Next Scheduled EDR Contact: 07/20/2009
Data Release Frequency: Varies

State and tribal Brownfields sites

BROWNFIELDS: Considered Brownfieds Sites Listing
A listing of sites the SWRCB considers to be Brownfields since these are sites have come to them through the MOA Process.

Date of Government Version: 09/23/2019
Date Data Arrived at EDR: 09/24/2019
Date Made Active in Reports: 11/06/2019
Number of Days to Update: 43

Source: State Water Resources Control Board
Telephone: 916-323-7905
Last EDR Contact: 09/24/2019
Next Scheduled EDR Contact: 01/06/2020
Data Release Frequency: Quarterly

ADDITIONAL ENVIRONMENTAL RECORDS

Local Brownfield lists

US BROWNFIELDS: A Listing of Brownfields Sites
Brownfields are real property, the expansion, redevelopment, or reuse of which may be complicated by the presence or potential presence of a hazardous substance, pollutant, or contaminant. Cleaning up and reinvesting in these properties takes development pressures off of undeveloped, open land, and both improves and protects the environment. Assessment, Cleanup and Redevelopment Exchange System (ACRES) stores information reported by EPA Brownfields grant recipients on brownfields properties assessed or cleaned up with grant funding as well as information on Targeted Brownfields Assessments performed by EPA Regions. A listing of ACRES Brownfield sites is obtained from Cleanups in My Community. Cleanups in My Community provides information on Brownfields properties for which information is reported back to EPA, as well as areas served by Brownfields grant programs.

Date of Government Version: 06/03/2019
Date Data Arrived at EDR: 06/04/2019
Date Made Active in Reports: 08/26/2019
Number of Days to Update: 83

Source: Environmental Protection Agency
Telephone: 202-566-2777
Last EDR Contact: 09/19/2019
Next Scheduled EDR Contact: 12/30/2019
Data Release Frequency: Semi-Annually

Local Lists of Landfill / Solid Waste Disposal Sites

WMUDS/SWAT: Waste Management Unit Database
Waste Management Unit Database System. WMUDS is used by the State Water Resources Control Board staff and the Regional Water Quality Control Boards for program tracking and inventory of waste management units. WMUDS is composed of the following databases: Facility Information, Scheduled Inspections Information, Waste Management Unit Information, SWAT Program Information, SWAT Report Summary Information, SWAT Report Summary Data, Chapter 15 (formerly Subchapter 15) Information, Chapter 15 Monitoring Parameters, TPCA Program Information, RCRA Program Information, Closure Information, and Interested Parties Information.

Date of Government Version: 04/01/2000
Date Data Arrived at EDR: 04/10/2000
Date Made Active in Reports: 05/10/2000
Number of Days to Update: 30

Source: State Water Resources Control Board
Telephone: 916-227-4448
Last EDR Contact: 10/25/2019
Next Scheduled EDR Contact: 02/10/2020
Data Release Frequency: No Update Planned

SWRCY: Recycler Database
A listing of recycling facilities in California.

Date of Government Version: 06/11/2019
Date Data Arrived at EDR: 06/12/2019
Date Made Active in Reports: 08/15/2019
Number of Days to Update: 64

Source: Department of Conservation
Telephone: 916-323-3836
Last EDR Contact: 09/09/2019
Next Scheduled EDR Contact: 12/23/2019
Data Release Frequency: Quarterly

HAULERS: Registered Waste Tire Haulers Listing
A listing of registered waste tire haulers.

Date of Government Version: 03/26/2019
Date Data Arrived at EDR: 03/27/2019
Date Made Active in Reports: 04/30/2019
Number of Days to Update: 34

Source: Integrated Waste Management Board
Telephone: 916-341-6422
Last EDR Contact: 08/07/2019
Next Scheduled EDR Contact: 11/25/2019
Data Release Frequency: Varies

INDIAN ODI: Report on the Status of Open Dumps on Indian Lands
Location of open dumps on Indian land.

Date of Government Version: 12/31/1998
Date Data Arrived at EDR: 12/03/2007
Date Made Active in Reports: 01/24/2008
Number of Days to Update: 52

Source: Environmental Protection Agency
Telephone: 703-308-8245
Last EDR Contact: 10/28/2019
Next Scheduled EDR Contact: 02/10/2020
Data Release Frequency: Varies

ODI: Open Dump Inventory
An open dump is defined as a disposal facility that does not comply with one or more of the Part 257 or Part 258 Subtitle D Criteria.

Date of Government Version: 06/30/1985
Date Data Arrived at EDR: 08/09/2004
Date Made Active in Reports: 09/17/2004
Number of Days to Update: 39

Source: Environmental Protection Agency
Telephone: 800-424-9346
Last EDR Contact: 06/09/2004
Next Scheduled EDR Contact: N/A
Data Release Frequency: No Update Planned

DEBRIS REGION 9: Torres Martinez Reservation Illegal Dump Site Locations
A listing of illegal dump sites location on the Torres Martinez Indian Reservation located in eastern Riverside County and northern Imperial County, California.

Date of Government Version: 01/12/2009
Date Data Arrived at EDR: 05/07/2009
Date Made Active in Reports: 09/21/2009
Number of Days to Update: 137

Source: EPA, Region 9
Telephone: 415-947-4219
Last EDR Contact: 10/17/2019
Next Scheduled EDR Contact: 02/03/2020
Data Release Frequency: No Update Planned

IHS OPEN DUMPS: Open Dumps on Indian Land
A listing of all open dumps located on Indian Land in the United States.

Date of Government Version: 04/01/2014
Date Data Arrived at EDR: 08/06/2014
Date Made Active in Reports: 01/29/2015
Number of Days to Update: 176

Source: Department of Health & Human Serivces, Indian Health Service
Telephone: 301-443-1452
Last EDR Contact: 11/01/2019
Next Scheduled EDR Contact: 02/10/2020
Data Release Frequency: Varies

Local Lists of Hazardous waste / Contaminated Sites

US HIST CDL: National Clandestine Laboratory Register

A listing of clandestine drug lab locations that have been removed from the DEAs National Clandestine Laboratory Register.

Date of Government Version: 06/11/2019
Date Data Arrived at EDR: 06/13/2019
Date Made Active in Reports: 09/03/2019
Number of Days to Update: 82

Source: Drug Enforcement Administration
Telephone: 202-307-1000
Last EDR Contact: 08/21/2019
Next Scheduled EDR Contact: 12/09/2019
Data Release Frequency: No Update Planned

HIST CAL-SITES: Calsites Database

The Calsites database contains potential or confirmed hazardous substance release properties. In 1996, California EPA reevaluated and significantly reduced the number of sites in the Calsites database. No longer updated by the state agency. It has been replaced by ENVIROSTOR.

Date of Government Version: 08/08/2005
Date Data Arrived at EDR: 08/03/2006
Date Made Active in Reports: 08/24/2006
Number of Days to Update: 21

Source: Department of Toxic Substance Control
Telephone: 916-323-3400
Last EDR Contact: 02/23/2009
Next Scheduled EDR Contact: 05/25/2009
Data Release Frequency: No Update Planned

SCH: School Property Evaluation Program

This category contains proposed and existing school sites that are being evaluated by DTSC for possible hazardous materials contamination. In some cases, these properties may be listed in the CalSites category depending on the level of threat to public health and safety or the environment they pose.

Date of Government Version: 07/29/2019
Date Data Arrived at EDR: 07/31/2019
Date Made Active in Reports: 10/08/2019
Number of Days to Update: 69

Source: Department of Toxic Substances Control
Telephone: 916-323-3400
Last EDR Contact: 10/29/2019
Next Scheduled EDR Contact: 02/10/2020
Data Release Frequency: Quarterly

CDL: Clandestine Drug Labs

A listing of drug lab locations. Listing of a location in this database does not indicate that any illegal drug lab materials were or were not present there, and does not constitute a determination that the location either requires or does not require additional cleanup work.

Date of Government Version: 06/30/2018
Date Data Arrived at EDR: 07/16/2019
Date Made Active in Reports: 09/24/2019
Number of Days to Update: 70

Source: Department of Toxic Substances Control
Telephone: 916-255-6504
Last EDR Contact: 09/24/2019
Next Scheduled EDR Contact: 01/20/2020
Data Release Frequency: Varies

TOXIC PITS: Toxic Pits Cleanup Act Sites

Toxic PITS Cleanup Act Sites. TOXIC PITS identifies sites suspected of containing hazardous substances where cleanup has not yet been completed.

Date of Government Version: 07/01/1995
Date Data Arrived at EDR: 08/30/1995
Date Made Active in Reports: 09/26/1995
Number of Days to Update: 27

Source: State Water Resources Control Board
Telephone: 916-227-4364
Last EDR Contact: 01/26/2009
Next Scheduled EDR Contact: 04/27/2009
Data Release Frequency: No Update Planned

CERS HAZ WASTE: CERS HAZ WASTE

List of sites in the California Environmental Protection Agency (CalEPA) Regulated Site Portal which fall under the Hazardous Chemical Management, Hazardous Waste Onsite Treatment, Household Hazardous Waste Collection, Hazardous Waste Generator, and RCRA LQ HW Generator programs.

Date of Government Version: 08/14/2019
Date Data Arrived at EDR: 08/14/2019
Date Made Active in Reports: 08/21/2019
Number of Days to Update: 7

Source: CalEPA
Telephone: 916-323-2514
Last EDR Contact: 10/22/2019
Next Scheduled EDR Contact: 02/03/2020
Data Release Frequency: Quarterly

US CDL: Clandestine Drug Labs

A listing of clandestine drug lab locations. The U.S. Department of Justice ("the Department") provides this web site as a public service. It contains addresses of some locations where law enforcement agencies reported they found chemicals or other items that indicated the presence of either clandestine drug laboratories or dumpsites. In most cases, the source of the entries is not the Department, and the Department has not verified the entry and does not guarantee its accuracy. Members of the public must verify the accuracy of all entries by, for example, contacting local law enforcement and local health departments.

Date of Government Version: 06/11/2019
Date Data Arrived at EDR: 06/13/2019
Date Made Active in Reports: 09/03/2019
Number of Days to Update: 82

Source: Drug Enforcement Administration
Telephone: 202-307-1000
Last EDR Contact: 08/21/2019
Next Scheduled EDR Contact: 12/09/2019
Data Release Frequency: Quarterly

PFAS: PFAS Contamination Site Location Listing

A listing of PFAS contaminated sites included in the GeoTracker database.

Date of Government Version: 09/09/2019
Date Data Arrived at EDR: 09/09/2019
Date Made Active in Reports: 11/05/2019
Number of Days to Update: 57

Source: State Water Resources Control Board
Telephone: 866-480-1028
Last EDR Contact: 09/09/2019
Next Scheduled EDR Contact: 12/23/2019
Data Release Frequency: Varies

Local Lists of Registered Storage Tanks

SWEEPS UST: SWEEPS UST Listing

Statewide Environmental Evaluation and Planning System. This underground storage tank listing was updated and maintained by a company contacted by the SWRCB in the early 1990's. The listing is no longer updated or maintained. The local agency is the contact for more information on a site on the SWEEPS list.

Date of Government Version: 06/01/1994
Date Data Arrived at EDR: 07/07/2005
Date Made Active in Reports: 08/11/2005
Number of Days to Update: 35

Source: State Water Resources Control Board
Telephone: N/A
Last EDR Contact: 06/03/2005
Next Scheduled EDR Contact: N/A
Data Release Frequency: No Update Planned

UST MENDOCINO: Mendocino County UST Database

A listing of underground storage tank locations in Mendocino County.

Date of Government Version: 08/20/2019
Date Data Arrived at EDR: 09/09/2019
Date Made Active in Reports: 10/31/2019
Number of Days to Update: 52

Source: Department of Public Health
Telephone: 707-463-4466
Last EDR Contact: 08/21/2019
Next Scheduled EDR Contact: 12/09/2019
Data Release Frequency: Annually

HIST UST: Hazardous Substance Storage Container Database

The Hazardous Substance Storage Container Database is a historical listing of UST sites. Refer to local/county source for current data.

Date of Government Version: 10/15/1990
Date Data Arrived at EDR: 01/25/1991
Date Made Active in Reports: 02/12/1991
Number of Days to Update: 18

Source: State Water Resources Control Board
Telephone: 916-341-5851
Last EDR Contact: 07/26/2001
Next Scheduled EDR Contact: N/A
Data Release Frequency: No Update Planned

SAN FRANCISCO AST: Aboveground Storage Tank Site Listing
Aboveground storage tank sites

Date of Government Version: 08/01/2019
Date Data Arrived at EDR: 08/02/2019
Date Made Active in Reports: 10/11/2019
Number of Days to Update: 70

Source: San Francisco County Department of Public Health
Telephone: 415-252-3896
Last EDR Contact: 10/31/2019
Next Scheduled EDR Contact: 02/17/2020
Data Release Frequency: Varies

CA FID UST: Facility Inventory Database
The Facility Inventory Database (FID) contains a historical listing of active and inactive underground storage tank locations from the State Water Resource Control Board. Refer to local/county source for current data.

Date of Government Version: 10/31/1994
Date Data Arrived at EDR: 09/05/1995
Date Made Active in Reports: 09/29/1995
Number of Days to Update: 24

Source: California Environmental Protection Agency
Telephone: 916-341-5851
Last EDR Contact: 12/28/1998
Next Scheduled EDR Contact: N/A
Data Release Frequency: No Update Planned

CERS TANKS: California Environmental Reporting System (CERS) Tanks
List of sites in the California Environmental Protection Agency (CalEPA) Regulated Site Portal which fall under the Aboveground Petroleum Storage and Underground Storage Tank regulatory programs.

Date of Government Version: 08/14/2019
Date Data Arrived at EDR: 08/14/2019
Date Made Active in Reports: 08/21/2019
Number of Days to Update: 7

Source: California Environmental Protection Agency
Telephone: 916-323-2514
Last EDR Contact: 10/22/2019
Next Scheduled EDR Contact: 02/03/2020
Data Release Frequency: Quarterly

Local Land Records

LIENS: Environmental Liens Listing
A listing of property locations with environmental liens for California where DTSC is a lien holder.

Date of Government Version: 08/29/2019
Date Data Arrived at EDR: 08/30/2019
Date Made Active in Reports: 10/29/2019
Number of Days to Update: 60

Source: Department of Toxic Substances Control
Telephone: 916-323-3400
Last EDR Contact: 08/28/2019
Next Scheduled EDR Contact: 12/16/2019
Data Release Frequency: Varies

LIENS 2: CERCLA Lien Information
A Federal CERCLA ('Superfund') lien can exist by operation of law at any site or property at which EPA has spent Superfund monies. These monies are spent to investigate and address releases and threatened releases of contamination. CERCLIS provides information as to the identity of these sites and properties.

Date of Government Version: 07/30/2019
Date Data Arrived at EDR: 07/30/2019
Date Made Active in Reports: 09/03/2019
Number of Days to Update: 35

Source: Environmental Protection Agency
Telephone: 202-564-6023
Last EDR Contact: 10/02/2019
Next Scheduled EDR Contact: 01/13/2020
Data Release Frequency: Semi-Annually

DEED: Deed Restriction Listing

Site Mitigation and Brownfields Reuse Program Facility Sites with Deed Restrictions & Hazardous Waste Management Program Facility Sites with Deed / Land Use Restriction. The DTSC Site Mitigation and Brownfields Reuse Program (SMBRP) list includes sites cleaned up under the program's oversight and generally does not include current or former hazardous waste facilities that required a hazardous waste facility permit. The list represents deed restrictions that are active. Some sites have multiple deed restrictions. The DTSC Hazardous Waste Management Program (HWMP) has developed a list of current or former hazardous waste facilities that have a recorded land use restriction at the local county recorder's office. The land use restrictions on this list were required by the DTSC HWMP as a result of the presence of hazardous substances that remain on site after the facility (or part of the facility) has been closed or cleaned up. The types of land use restriction include deed notice, deed restriction, or a land use restriction that binds current and future owners.

Date of Government Version: 09/03/2019
Date Data Arrived at EDR: 09/04/2019
Date Made Active in Reports: 11/05/2019
Number of Days to Update: 62

Source: DTSC and SWRCB
Telephone: 916-323-3400
Last EDR Contact: 09/04/2019
Next Scheduled EDR Contact: 12/16/2019
Data Release Frequency: Semi-Annually

Records of Emergency Release Reports

HMIRS: Hazardous Materials Information Reporting System
Hazardous Materials Incident Report System. HMIRS contains hazardous material spill incidents reported to DOT.

Date of Government Version: 06/24/2019
Date Data Arrived at EDR: 06/26/2019
Date Made Active in Reports: 09/23/2019
Number of Days to Update: 89

Source: U.S. Department of Transportation
Telephone: 202-366-4555
Last EDR Contact: 09/24/2019
Next Scheduled EDR Contact: 01/06/2020
Data Release Frequency: Quarterly

CHMIRS: California Hazardous Material Incident Report System
California Hazardous Material Incident Reporting System. CHMIRS contains information on reported hazardous material incidents (accidental releases or spills).

Date of Government Version: 05/15/2019
Date Data Arrived at EDR: 06/24/2019
Date Made Active in Reports: 08/21/2019
Number of Days to Update: 58

Source: Office of Emergency Services
Telephone: 916-845-8400
Last EDR Contact: 10/25/2019
Next Scheduled EDR Contact: 02/03/2020
Data Release Frequency: Semi-Annually

LDS: Land Disposal Sites Listing (GEOTRACKER)
Land Disposal sites (Landfills) included in GeoTracker. GeoTracker is the Water Boards data management system for sites that impact, or have the potential to impact, water quality in California, with emphasis on groundwater.

Date of Government Version: 09/09/2019
Date Data Arrived at EDR: 09/09/2019
Date Made Active in Reports: 11/05/2019
Number of Days to Update: 57

Source: State Water Qualilty Control Board
Telephone: 866-480-1028
Last EDR Contact: 09/09/2019
Next Scheduled EDR Contact: 12/23/2019
Data Release Frequency: Quarterly

MCS: Military Cleanup Sites Listing (GEOTRACKER)
Military sites (consisting of: Military UST sites; Military Privatized sites; and Military Cleanup sites [formerly known as DoD non UST]) included in GeoTracker. GeoTracker is the Water Boards data management system for sites that impact, or have the potential to impact, water quality in California, with emphasis on groundwater.

Date of Government Version: 09/09/2019
Date Data Arrived at EDR: 09/09/2019
Date Made Active in Reports: 11/05/2019
Number of Days to Update: 57

Source: State Water Resources Control Board
Telephone: 866-480-1028
Last EDR Contact: 09/09/2019
Next Scheduled EDR Contact: 12/23/2019
Data Release Frequency: Quarterly

SPILLS 90: SPILLS90 data from FirstSearch

Spills 90 includes those spill and release records available exclusively from FirstSearch databases. Typically, they may include chemical, oil and/or hazardous substance spills recorded after 1990. Duplicate records that are already included in EDR incident and release records are not included in Spills 90.

Date of Government Version: 06/06/2012
Date Data Arrived at EDR: 01/03/2013
Date Made Active in Reports: 02/22/2013
Number of Days to Update: 50

Source: FirstSearch
Telephone: N/A
Last EDR Contact: 01/03/2013
Next Scheduled EDR Contact: N/A
Data Release Frequency: No Update Planned

Other Ascertainable Records

RCRA NonGen / NLR: RCRA - Non Generators / No Longer Regulated

RCRAInfo is EPA's comprehensive information system, providing access to data supporting the Resource Conservation and Recovery Act (RCRA) of 1976 and the Hazardous and Solid Waste Amendments (HSWA) of 1984. The database includes selective information on sites which generate, transport, store, treat and/or dispose of hazardous waste as defined by the Resource Conservation and Recovery Act (RCRA). Non-Generators do not presently generate hazardous waste.

Date of Government Version: 06/24/2019
Date Data Arrived at EDR: 06/26/2019
Date Made Active in Reports: 10/17/2019
Number of Days to Update: 113

Source: Environmental Protection Agency
Telephone: (415) 495-8895
Last EDR Contact: 10/28/2019
Next Scheduled EDR Contact: 01/06/2020
Data Release Frequency: Quarterly

FUDS: Formerly Used Defense Sites

The listing includes locations of Formerly Used Defense Sites properties where the US Army Corps of Engineers is actively working or will take necessary cleanup actions.

Date of Government Version: 05/15/2019
Date Data Arrived at EDR: 05/21/2019
Date Made Active in Reports: 08/08/2019
Number of Days to Update: 79

Source: U.S. Army Corps of Engineers
Telephone: 202-528-4285
Last EDR Contact: 08/23/2019
Next Scheduled EDR Contact: 12/02/2019
Data Release Frequency: Varies

DOD: Department of Defense Sites

This data set consists of federally owned or administered lands, administered by the Department of Defense, that have any area equal to or greater than 640 acres of the United States, Puerto Rico, and the U.S. Virgin Islands.

Date of Government Version: 12/31/2005
Date Data Arrived at EDR: 11/10/2006
Date Made Active in Reports: 01/11/2007
Number of Days to Update: 62

Source: USGS
Telephone: 888-275-8747
Last EDR Contact: 10/11/2019
Next Scheduled EDR Contact: 01/20/2020
Data Release Frequency: Semi-Annually

FEDLAND: Federal and Indian Lands

Federally and Indian administrated lands of the United States. Lands included are administrated by: Army Corps of Engineers, Bureau of Reclamation, National Wild and Scenic River, National Wildlife Refuge, Public Domain Land, Wilderness, Wilderness Study Area, Wildlife Management Area, Bureau of Indian Affairs, Bureau of Land Management, Department of Justice, Forest Service, Fish and Wildlife Service, National Park Service.

Date of Government Version: 04/02/2018
Date Data Arrived at EDR: 04/11/2018
Date Made Active in Reports: 11/06/2019
Number of Days to Update: 574

Source: U.S. Geological Survey
Telephone: 888-275-8747
Last EDR Contact: 10/07/2019
Next Scheduled EDR Contact: 01/20/2020
Data Release Frequency: N/A

SCRD DRYCLEANERS: State Coalition for Remediation of Drycleaners Listing

The State Coalition for Remediation of Drycleaners was established in 1998, with support from the U.S. EPA Office of Superfund Remediation and Technology Innovation. It is comprised of representatives of states with established drycleaner remediation programs. Currently the member states are Alabama, Connecticut, Florida, Illinois, Kansas, Minnesota, Missouri, North Carolina, Oregon, South Carolina, Tennessee, Texas, and Wisconsin.

Date of Government Version: 01/01/2017
Date Data Arrived at EDR: 02/03/2017
Date Made Active in Reports: 04/07/2017
Number of Days to Update: 63

Source: Environmental Protection Agency
Telephone: 615-532-8599
Last EDR Contact: 08/16/2019
Next Scheduled EDR Contact: 11/25/2019
Data Release Frequency: Varies

US FIN ASSUR: Financial Assurance Information

All owners and operators of facilities that treat, store, or dispose of hazardous waste are required to provide proof that they will have sufficient funds to pay for the clean up, closure, and post-closure care of their facilities.

Date of Government Version: 06/24/2019
Date Data Arrived at EDR: 06/26/2019
Date Made Active in Reports: 09/23/2019
Number of Days to Update: 89

Source: Environmental Protection Agency
Telephone: 202-566-1917
Last EDR Contact: 09/24/2019
Next Scheduled EDR Contact: 01/06/2020
Data Release Frequency: Quarterly

EPA WATCH LIST: EPA WATCH LIST

EPA maintains a "Watch List" to facilitate dialogue between EPA, state and local environmental agencies on enforcement matters relating to facilities with alleged violations identified as either significant or high priority. Being on the Watch List does not mean that the facility has actually violated the law only that an investigation by EPA or a state or local environmental agency has led those organizations to allege that an unproven violation has in fact occurred. Being on the Watch List does not represent a higher level of concern regarding the alleged violations that were detected, but instead indicates cases requiring additional dialogue between EPA, state and local agencies - primarily because of the length of time the alleged violation has gone unaddressed or unresolved.

Date of Government Version: 08/30/2013
Date Data Arrived at EDR: 03/21/2014
Date Made Active in Reports: 06/17/2014
Number of Days to Update: 88

Source: Environmental Protection Agency
Telephone: 617-520-3000
Last EDR Contact: 10/31/2019
Next Scheduled EDR Contact: 02/17/2020
Data Release Frequency: Quarterly

2020 COR ACTION: 2020 Corrective Action Program List

The EPA has set ambitious goals for the RCRA Corrective Action program by creating the 2020 Corrective Action Universe. This RCRA cleanup baseline includes facilities expected to need corrective action. The 2020 universe contains a wide variety of sites. Some properties are heavily contaminated while others were contaminated but have since been cleaned up. Still others have not been fully investigated yet, and may require little or no remediation. Inclusion in the 2020 Universe does not necessarily imply failure on the part of a facility to meet its RCRA obligations.

Date of Government Version: 09/30/2017
Date Data Arrived at EDR: 05/08/2018
Date Made Active in Reports: 07/20/2018
Number of Days to Update: 73

Source: Environmental Protection Agency
Telephone: 703-308-4044
Last EDR Contact: 08/09/2019
Next Scheduled EDR Contact: 11/18/2019
Data Release Frequency: Varies

TSCA: Toxic Substances Control Act

Toxic Substances Control Act. TSCA identifies manufacturers and importers of chemical substances included on the TSCA Chemical Substance Inventory list. It includes data on the production volume of these substances by plant site.

Date of Government Version: 12/31/2016
Date Data Arrived at EDR: 06/21/2017
Date Made Active in Reports: 01/05/2018
Number of Days to Update: 198

Source: EPA
Telephone: 202-260-5521
Last EDR Contact: 09/19/2019
Next Scheduled EDR Contact: 12/30/2019
Data Release Frequency: Every 4 Years

TRIS: Toxic Chemical Release Inventory System

Toxic Release Inventory System. TRIS identifies facilities which release toxic chemicals to the air, water and land in reportable quantities under SARA Title III Section 313.

Date of Government Version: 12/31/2016
Date Data Arrived at EDR: 01/10/2018
Date Made Active in Reports: 01/12/2018
Number of Days to Update: 2

Source: EPA
Telephone: 202-566-0250
Last EDR Contact: 08/23/2019
Next Scheduled EDR Contact: 12/02/2019
Data Release Frequency: Annually

SSTS: Section 7 Tracking Systems

Section 7 of the Federal Insecticide, Fungicide and Rodenticide Act, as amended (92 Stat. 829) requires all registered pesticide-producing establishments to submit a report to the Environmental Protection Agency by March 1st each year. Each establishment must report the types and amounts of pesticides, active ingredients and devices being produced, and those having been produced and sold or distributed in the past year.

Date of Government Version: 09/30/2018
Date Data Arrived at EDR: 04/24/2019
Date Made Active in Reports: 08/08/2019
Number of Days to Update: 106

Source: EPA
Telephone: 202-564-4203
Last EDR Contact: 10/23/2019
Next Scheduled EDR Contact: 02/03/2020
Data Release Frequency: Annually

ROD: Records Of Decision

Record of Decision. ROD documents mandate a permanent remedy at an NPL (Superfund) site containing technical and health information to aid in the cleanup.

Date of Government Version: 07/19/2019
Date Data Arrived at EDR: 07/30/2019
Date Made Active in Reports: 09/03/2019
Number of Days to Update: 35

Source: EPA
Telephone: 703-416-0223
Last EDR Contact: 10/02/2019
Next Scheduled EDR Contact: 12/16/2019
Data Release Frequency: Annually

RMP: Risk Management Plans

When Congress passed the Clean Air Act Amendments of 1990, it required EPA to publish regulations and guidance for chemical accident prevention at facilities using extremely hazardous substances. The Risk Management Program Rule (RMP Rule) was written to implement Section 112(r) of these amendments. The rule, which built upon existing industry codes and standards, requires companies of all sizes that use certain flammable and toxic substances to develop a Risk Management Program, which includes a(n): Hazard assessment that details the potential effects of an accidental release, an accident history of the last five years, and an evaluation of worst-case and alternative accidental releases; Prevention program that includes safety precautions and maintenance, monitoring, and employee training measures; and Emergency response program that spells out emergency health care, employee training measures and procedures for informing the public and response agencies (e.g the fire department) should an accident occur.

Date of Government Version: 04/25/2019
Date Data Arrived at EDR: 05/02/2019
Date Made Active in Reports: 05/23/2019
Number of Days to Update: 21

Source: Environmental Protection Agency
Telephone: 202-564-8600
Last EDR Contact: 10/21/2019
Next Scheduled EDR Contact: 02/03/2020
Data Release Frequency: Varies

RAATS: RCRA Administrative Action Tracking System

RCRA Administration Action Tracking System. RAATS contains records based on enforcement actions issued under RCRA pertaining to major violators and includes administrative and civil actions brought by the EPA. For administration actions after September 30, 1995, data entry in the RAATS database was discontinued. EPA will retain a copy of the database for historical records. It was necessary to terminate RAATS because a decrease in agency resources made it impossible to continue to update the information contained in the database.

Date of Government Version: 04/17/1995
Date Data Arrived at EDR: 07/03/1995
Date Made Active in Reports: 08/07/1995
Number of Days to Update: 35

Source: EPA
Telephone: 202-564-4104
Last EDR Contact: 06/02/2008
Next Scheduled EDR Contact: 09/01/2008
Data Release Frequency: No Update Planned

PRP: Potentially Responsible Parties
A listing of verified Potentially Responsible Parties

Date of Government Version: 08/20/2019
Date Data Arrived at EDR: 09/05/2019
Date Made Active in Reports: 09/23/2019
Number of Days to Update: 18

Source: EPA
Telephone: 202-564-6023
Last EDR Contact: 10/02/2019
Next Scheduled EDR Contact: 11/18/2019
Data Release Frequency: Quarterly

PADS: PCB Activity Database System
PCB Activity Database. PADS Identifies generators, transporters, commercial storers and/or brokers and disposers of PCB's who are required to notify the EPA of such activities.

Date of Government Version: 03/20/2019
Date Data Arrived at EDR: 04/10/2019
Date Made Active in Reports: 05/14/2019
Number of Days to Update: 34

Source: EPA
Telephone: 202-566-0500
Last EDR Contact: 10/11/2019
Next Scheduled EDR Contact: 01/20/2020
Data Release Frequency: Annually

ICIS: Integrated Compliance Information System
The Integrated Compliance Information System (ICIS) supports the information needs of the national enforcement and compliance program as well as the unique needs of the National Pollutant Discharge Elimination System (NPDES) program.

Date of Government Version: 11/18/2016
Date Data Arrived at EDR: 11/23/2016
Date Made Active in Reports: 02/10/2017
Number of Days to Update: 79

Source: Environmental Protection Agency
Telephone: 202-564-2501
Last EDR Contact: 10/07/2019
Next Scheduled EDR Contact: 01/20/2020
Data Release Frequency: Quarterly

FTTS: FIFRA/ TSCA Tracking System - FIFRA (Federal Insecticide, Fungicide, & Rodenticide Act)/TSCA (Toxic Substances Control Act)
FTTS tracks administrative cases and pesticide enforcement actions and compliance activities related to FIFRA, TSCA and EPCRA (Emergency Planning and Community Right-to-Know Act). To maintain currency, EDR contacts the Agency on a quarterly basis.

Date of Government Version: 04/09/2009
Date Data Arrived at EDR: 04/16/2009
Date Made Active in Reports: 05/11/2009
Number of Days to Update: 25

Source: EPA/Office of Prevention, Pesticides and Toxic Substances
Telephone: 202-566-1667
Last EDR Contact: 08/18/2017
Next Scheduled EDR Contact: 12/04/2017
Data Release Frequency: No Update Planned

FTTS INSP: FIFRA/ TSCA Tracking System - FIFRA (Federal Insecticide, Fungicide, & Rodenticide Act)/TSCA (Toxic Substances Control Act)
A listing of FIFRA/TSCA Tracking System (FTTS) inspections and enforcements.

Date of Government Version: 04/09/2009
Date Data Arrived at EDR: 04/16/2009
Date Made Active in Reports: 05/11/2009
Number of Days to Update: 25

Source: EPA
Telephone: 202-566-1667
Last EDR Contact: 08/18/2017
Next Scheduled EDR Contact: 12/04/2017
Data Release Frequency: No Update Planned

MLTS: Material Licensing Tracking System
MLTS is maintained by the Nuclear Regulatory Commission and contains a list of approximately 8,100 sites which possess or use radioactive materials and which are subject to NRC licensing requirements. To maintain currency, EDR contacts the Agency on a quarterly basis.

Date of Government Version: 06/20/2019
Date Data Arrived at EDR: 06/20/2019
Date Made Active in Reports: 08/08/2019
Number of Days to Update: 49

Source: Nuclear Regulatory Commission
Telephone: 301-415-7169
Last EDR Contact: 10/25/2019
Next Scheduled EDR Contact: 02/03/2020
Data Release Frequency: Quarterly

COAL ASH DOE: Steam-Electric Plant Operation Data
A listing of power plants that store ash in surface ponds.

Date of Government Version: 12/31/2005
Date Data Arrived at EDR: 08/07/2009
Date Made Active in Reports: 10/22/2009
Number of Days to Update: 76

Source: Department of Energy
Telephone: 202-586-8719
Last EDR Contact: 11/06/2019
Next Scheduled EDR Contact: 12/16/2019
Data Release Frequency: Varies

COAL ASH EPA: Coal Combustion Residues Surface Impoundments List
A listing of coal combustion residues surface impoundments with high hazard potential ratings.

Date of Government Version: 07/01/2014
Date Data Arrived at EDR: 09/10/2014
Date Made Active in Reports: 10/20/2014
Number of Days to Update: 40

Source: Environmental Protection Agency
Telephone: N/A
Last EDR Contact: 09/03/2019
Next Scheduled EDR Contact: 12/16/2019
Data Release Frequency: Varies

PCB TRANSFORMER: PCB Transformer Registration Database
The database of PCB transformer registrations that includes all PCB registration submittals.

Date of Government Version: 05/24/2017
Date Data Arrived at EDR: 11/30/2017
Date Made Active in Reports: 12/15/2017
Number of Days to Update: 15

Source: Environmental Protection Agency
Telephone: 202-566-0517
Last EDR Contact: 11/06/2019
Next Scheduled EDR Contact: 02/17/2020
Data Release Frequency: Varies

RADINFO: Radiation Information Database
The Radiation Information Database (RADINFO) contains information about facilities that are regulated by U.S. Environmental Protection Agency (EPA) regulations for radiation and radioactivity.

Date of Government Version: 07/01/2019
Date Data Arrived at EDR: 07/01/2019
Date Made Active in Reports: 09/23/2019
Number of Days to Update: 84

Source: Environmental Protection Agency
Telephone: 202-343-9775
Last EDR Contact: 11/01/2019
Next Scheduled EDR Contact: 01/13/2020
Data Release Frequency: Quarterly

HIST FTTS: FIFRA/TSCA Tracking System Administrative Case Listing
A complete administrative case listing from the FIFRA/TSCA Tracking System (FTTS) for all ten EPA regions. The information was obtained from the National Compliance Database (NCDB). NCDB supports the implementation of FIFRA (Federal Insecticide, Fungicide, and Rodenticide Act) and TSCA (Toxic Substances Control Act). Some EPA regions are now closing out records. Because of that, and the fact that some EPA regions are not providing EPA Headquarters with updated records, it was decided to create a HIST FTTS database. It included records that may not be included in the newer FTTS database updates. This database is no longer updated.

Date of Government Version: 10/19/2006
Date Data Arrived at EDR: 03/01/2007
Date Made Active in Reports: 04/10/2007
Number of Days to Update: 40

Source: Environmental Protection Agency
Telephone: 202-564-2501
Last EDR Contact: 12/17/2007
Next Scheduled EDR Contact: 03/17/2008
Data Release Frequency: No Update Planned

HIST FTTS INSP: FIFRA/TSCA Tracking System Inspection & Enforcement Case Listing
A complete inspection and enforcement case listing from the FIFRA/TSCA Tracking System (FTTS) for all ten EPA regions. The information was obtained from the National Compliance Database (NCDB). NCDB supports the implementation of FIFRA (Federal Insecticide, Fungicide, and Rodenticide Act) and TSCA (Toxic Substances Control Act). Some EPA regions are now closing out records. Because of that, and the fact that some EPA regions are not providing EPA Headquarters with updated records, it was decided to create a HIST FTTS database. It included records that may not be included in the newer FTTS database updates. This database is no longer updated.

Date of Government Version: 10/19/2006
Date Data Arrived at EDR: 03/01/2007
Date Made Active in Reports: 04/10/2007
Number of Days to Update: 40

Source: Environmental Protection Agency
Telephone: 202-564-2501
Last EDR Contact: 12/17/2008
Next Scheduled EDR Contact: 03/17/2008
Data Release Frequency: No Update Planned

DOT OPS: Incident and Accident Data

Department of Transporation, Office of Pipeline Safety Incident and Accident data.

Date of Government Version: 07/01/2019
Date Data Arrived at EDR: 07/31/2019
Date Made Active in Reports: 10/24/2019
Number of Days to Update: 85

Source: Department of Transporation, Office of Pipeline Safety
Telephone: 202-366-4595
Last EDR Contact: 10/29/2019
Next Scheduled EDR Contact: 02/10/2020
Data Release Frequency: Quarterly

CONSENT: Superfund (CERCLA) Consent Decrees

Major legal settlements that establish responsibility and standards for cleanup at NPL (Superfund) sites. Released periodically by United States District Courts after settlement by parties to litigation matters.

Date of Government Version: 06/30/2019
Date Data Arrived at EDR: 07/16/2019
Date Made Active in Reports: 10/02/2019
Number of Days to Update: 78

Source: Department of Justice, Consent Decree Library
Telephone: Varies
Last EDR Contact: 10/02/2019
Next Scheduled EDR Contact: 01/20/2020
Data Release Frequency: Varies

BRS: Biennial Reporting System

The Biennial Reporting System is a national system administered by the EPA that collects data on the generation and management of hazardous waste. BRS captures detailed data from two groups: Large Quantity Generators (LQG) and Treatment, Storage, and Disposal Facilities.

Date of Government Version: 12/31/2015
Date Data Arrived at EDR: 02/22/2017
Date Made Active in Reports: 09/28/2017
Number of Days to Update: 218

Source: EPA/NTIS
Telephone: 800-424-9346
Last EDR Contact: 09/16/2019
Next Scheduled EDR Contact: 01/06/2020
Data Release Frequency: Biennially

INDIAN RESERV: Indian Reservations

This map layer portrays Indian administered lands of the United States that have any area equal to or greater than 640 acres.

Date of Government Version: 12/31/2014
Date Data Arrived at EDR: 07/14/2015
Date Made Active in Reports: 01/10/2017
Number of Days to Update: 546

Source: USGS
Telephone: 202-208-3710
Last EDR Contact: 10/06/2019
Next Scheduled EDR Contact: 01/19/2020
Data Release Frequency: Semi-Annually

FUSRAP: Formerly Utilized Sites Remedial Action Program

DOE established the Formerly Utilized Sites Remedial Action Program (FUSRAP) in 1974 to remediate sites where radioactive contamination remained from Manhattan Project and early U.S. Atomic Energy Commission (AEC) operations.

Date of Government Version: 08/08/2017
Date Data Arrived at EDR: 09/11/2018
Date Made Active in Reports: 09/14/2018
Number of Days to Update: 3

Source: Department of Energy
Telephone: 202-586-3559
Last EDR Contact: 11/04/2019
Next Scheduled EDR Contact: 02/17/2020
Data Release Frequency: Varies

UMTRA: Uranium Mill Tailings Sites

Uranium ore was mined by private companies for federal government use in national defense programs. When the mills shut down, large piles of the sand-like material (mill tailings) remain after uranium has been extracted from the ore. Levels of human exposure to radioactive materials from the piles are low; however, in some cases tailings were used as construction materials before the potential health hazards of the tailings were recognized.

Date of Government Version: 06/23/2017
Date Data Arrived at EDR: 10/11/2017
Date Made Active in Reports: 11/03/2017
Number of Days to Update: 23

Source: Department of Energy
Telephone: 505-845-0011
Last EDR Contact: 08/21/2019
Next Scheduled EDR Contact: 12/02/2019
Data Release Frequency: Varies

LEAD SMELTER 1: Lead Smelter Sites
A listing of former lead smelter site locations.

Date of Government Version: 07/19/2019
Date Data Arrived at EDR: 07/30/2019
Date Made Active in Reports: 09/03/2019
Number of Days to Update: 35

Source: Environmental Protection Agency
Telephone: 703-603-8787
Last EDR Contact: 10/02/2019
Next Scheduled EDR Contact: 01/13/2020
Data Release Frequency: Varies

LEAD SMELTER 2: Lead Smelter Sites
A list of several hundred sites in the U.S. where secondary lead smelting was done from 1931and 1964. These sites may pose a threat to public health through ingestion or inhalation of contaminated soil or dust

Date of Government Version: 04/05/2001
Date Data Arrived at EDR: 10/27/2010
Date Made Active in Reports: 12/02/2010
Number of Days to Update: 36

Source: American Journal of Public Health
Telephone: 703-305-6451
Last EDR Contact: 12/02/2009
Next Scheduled EDR Contact: N/A
Data Release Frequency: No Update Planned

US AIRS (AFS): Aerometric Information Retrieval System Facility Subsystem (AFS)
The database is a sub-system of Aerometric Information Retrieval System (AIRS). AFS contains compliance data on air pollution point sources regulated by the U.S. EPA and/or state and local air regulatory agencies. This information comes from source reports by various stationary sources of air pollution, such as electric power plants, steel mills, factories, and universities, and provides information about the air pollutants they produce. Action, air program, air program pollutant, and general level plant data. It is used to track emissions and compliance data from industrial plants.

Date of Government Version: 10/12/2016
Date Data Arrived at EDR: 10/26/2016
Date Made Active in Reports: 02/03/2017
Number of Days to Update: 100

Source: EPA
Telephone: 202-564-2496
Last EDR Contact: 09/26/2017
Next Scheduled EDR Contact: 01/08/2018
Data Release Frequency: Annually

US AIRS MINOR: Air Facility System Data
A listing of minor source facilities.

Date of Government Version: 10/12/2016
Date Data Arrived at EDR: 10/26/2016
Date Made Active in Reports: 02/03/2017
Number of Days to Update: 100

Source: EPA
Telephone: 202-564-2496
Last EDR Contact: 09/26/2017
Next Scheduled EDR Contact: 01/08/2018
Data Release Frequency: Annually

US MINES: Mines Master Index File
Contains all mine identification numbers issued for mines active or opened since 1971. The data also includes violation information.

Date of Government Version: 05/03/2019
Date Data Arrived at EDR: 05/29/2019
Date Made Active in Reports: 08/08/2019
Number of Days to Update: 71

Source: Department of Labor, Mine Safety and Health Administration
Telephone: 303-231-5959
Last EDR Contact: 08/27/2019
Next Scheduled EDR Contact: 12/09/2019
Data Release Frequency: Semi-Annually

MINES VIOLATIONS: MSHA Violation Assessment Data
Mines violation and assessment information. Department of Labor, Mine Safety & Health Administration.

Date of Government Version: 06/06/2019
Date Data Arrived at EDR: 06/06/2019
Date Made Active in Reports: 10/24/2019
Number of Days to Update: 140

Source: DOL, Mine Safety & Health Admi
Telephone: 202-693-9424
Last EDR Contact: 09/12/2019
Next Scheduled EDR Contact: 12/16/2019
Data Release Frequency: Quarterly

US MINES 2: Ferrous and Nonferrous Metal Mines Database Listing

This map layer includes ferrous (ferrous metal mines are facilities that extract ferrous metals, such as iron ore or molybdenum) and nonferrous (Nonferrous metal mines are facilities that extract nonferrous metals, such as gold, silver, copper, zinc, and lead) metal mines in the United States.

Date of Government Version: 12/05/2005
Date Data Arrived at EDR: 02/29/2008
Date Made Active in Reports: 04/18/2008
Number of Days to Update: 49

Source: USGS
Telephone: 703-648-7709
Last EDR Contact: 08/30/2019
Next Scheduled EDR Contact: 12/09/2019
Data Release Frequency: Varies

US MINES 3: Active Mines & Mineral Plants Database Listing

Active Mines and Mineral Processing Plant operations for commodities monitored by the Minerals Information Team of the USGS.

Date of Government Version: 04/14/2011
Date Data Arrived at EDR: 06/08/2011
Date Made Active in Reports: 09/13/2011
Number of Days to Update: 97

Source: USGS
Telephone: 703-648-7709
Last EDR Contact: 08/30/2019
Next Scheduled EDR Contact: 12/09/2019
Data Release Frequency: Varies

ABANDONED MINES: Abandoned Mines

An inventory of land and water impacted by past mining (primarily coal mining) is maintained by OSMRE to provide information needed to implement the Surface Mining Control and Reclamation Act of 1977 (SMCRA). The inventory contains information on the location, type, and extent of AML impacts, as well as, information on the cost associated with the reclamation of those problems. The inventory is based upon field surveys by State, Tribal, and OSMRE program officials. It is dynamic to the extent that it is modified as new problems are identified and existing problems are reclaimed.

Date of Government Version: 09/10/2019
Date Data Arrived at EDR: 09/10/2019
Date Made Active in Reports: 10/17/2019
Number of Days to Update: 37

Source: Department of Interior
Telephone: 202-208-2609
Last EDR Contact: 09/10/2019
Next Scheduled EDR Contact: 12/23/2019
Data Release Frequency: Quarterly

FINDS: Facility Index System/Facility Registry System

Facility Index System. FINDS contains both facility information and 'pointers' to other sources that contain more detail. EDR includes the following FINDS databases in this report: PCS (Permit Compliance System), AIRS (Aerometric Information Retrieval System), DOCKET (Enforcement Docket used to manage and track information on civil judicial enforcement cases for all environmental statutes), FURS (Federal Underground Injection Control), C-DOCKET (Criminal Docket System used to track criminal enforcement actions for all environmental statutes), FFIS (Federal Facilities Information System), STATE (State Environmental Laws and Statutes), and PADS (PCB Activity Data System).

Date of Government Version: 05/03/2019
Date Data Arrived at EDR: 06/05/2019
Date Made Active in Reports: 09/03/2019
Number of Days to Update: 90

Source: EPA
Telephone: (415) 947-8000
Last EDR Contact: 09/04/2019
Next Scheduled EDR Contact: 12/16/2019
Data Release Frequency: Quarterly

UXO: Unexploded Ordnance Sites

A listing of unexploded ordnance site locations

Date of Government Version: 12/31/2017
Date Data Arrived at EDR: 01/17/2019
Date Made Active in Reports: 04/01/2019
Number of Days to Update: 74

Source: Department of Defense
Telephone: 703-704-1564
Last EDR Contact: 10/10/2019
Next Scheduled EDR Contact: 01/27/2020
Data Release Frequency: Varies

ECHO: Enforcement & Compliance History Information
ECHO provides integrated compliance and enforcement information for about 800,000 regulated facilities nationwide.

Date of Government Version: 07/06/2019
Date Data Arrived at EDR: 07/09/2019
Date Made Active in Reports: 10/02/2019
Number of Days to Update: 85

Source: Environmental Protection Agency
Telephone: 202-564-2280
Last EDR Contact: 10/08/2019
Next Scheduled EDR Contact: 01/20/2020
Data Release Frequency: Quarterly

DOCKET HWC: Hazardous Waste Compliance Docket Listing
A complete list of the Federal Agency Hazardous Waste Compliance Docket Facilities.

Date of Government Version: 05/31/2018
Date Data Arrived at EDR: 07/26/2018
Date Made Active in Reports: 10/05/2018
Number of Days to Update: 71

Source: Environmental Protection Agency
Telephone: 202-564-0527
Last EDR Contact: 08/21/2019
Next Scheduled EDR Contact: 12/09/2019
Data Release Frequency: Varies

FUELS PROGRAM: EPA Fuels Program Registered Listing
This listing includes facilities that are registered under the Part 80 (Code of Federal Regulations) EPA Fuels Programs. All companies now are required to submit new and updated registrations.

Date of Government Version: 05/20/2019
Date Data Arrived at EDR: 05/21/2019
Date Made Active in Reports: 08/08/2019
Number of Days to Update: 79

Source: EPA
Telephone: 800-385-6164
Last EDR Contact: 08/20/2019
Next Scheduled EDR Contact: 12/02/2019
Data Release Frequency: Quarterly

CA BOND EXP. PLAN: Bond Expenditure Plan
Department of Health Services developed a site-specific expenditure plan as the basis for an appropriation of Hazardous Substance Cleanup Bond Act funds. It is not updated.

Date of Government Version: 01/01/1989
Date Data Arrived at EDR: 07/27/1994
Date Made Active in Reports: 08/02/1994
Number of Days to Update: 6

Source: Department of Health Services
Telephone: 916-255-2118
Last EDR Contact: 05/31/1994
Next Scheduled EDR Contact: N/A
Data Release Frequency: No Update Planned

CORTESE: "Cortese" Hazardous Waste & Substances Sites List
The sites for the list are designated by the State Water Resource Control Board (LUST), the Integrated Waste Board (SWF/LS), and the Department of Toxic Substances Control (Cal-Sites).

Date of Government Version: 09/23/2019
Date Data Arrived at EDR: 09/24/2019
Date Made Active in Reports: 11/06/2019
Number of Days to Update: 43

Source: CAL EPA/Office of Emergency Information
Telephone: 916-323-3400
Last EDR Contact: 09/24/2019
Next Scheduled EDR Contact: 01/06/2020
Data Release Frequency: Quarterly

CUPA SAN FRANCISCO CO: CUPA Facility Listing
Cupa facilities

Date of Government Version: 08/01/2019
Date Data Arrived at EDR: 08/02/2019
Date Made Active in Reports: 10/09/2019
Number of Days to Update: 68

Source: San Francisco County Department of Environmental Health
Telephone: 415-252-3896
Last EDR Contact: 10/31/2019
Next Scheduled EDR Contact: 02/17/2020
Data Release Frequency: Varies

CUPA LIVERMORE-PLEASANTON: CUPA Facility Listing
list of facilities associated with the various CUPA programs in Livermore-Pleasanton

Date of Government Version: 05/01/2019
Date Data Arrived at EDR: 05/14/2019
Date Made Active in Reports: 07/17/2019
Number of Days to Update: 64

Source: Livermore-Pleasanton Fire Department
Telephone: 925-454-2361
Last EDR Contact: 08/15/2019
Next Scheduled EDR Contact: 11/25/2019
Data Release Frequency: Varies

DRYCLEANERS: Cleaner Facilities

A list of drycleaner related facilities that have EPA ID numbers. These are facilities with certain SIC codes: power laundries, family and commercial; garment pressing and cleaner's agents; linen supply; coin-operated laundries and cleaning; drycleaning plants, except rugs; carpet and upholster cleaning; industrial launderers; laundry and garment services.

Date of Government Version: 06/04/2019
Date Data Arrived at EDR: 06/28/2019
Date Made Active in Reports: 08/22/2019
Number of Days to Update: 55

Source: Department of Toxic Substance Control
Telephone: 916-327-4498
Last EDR Contact: 08/28/2019
Next Scheduled EDR Contact: 12/16/2019
Data Release Frequency: Annually

DRYCLEAN SOUTH COAST: South Coast Air Quality Management District Drycleaner Listing

A listing of dry cleaners in the South Coast Air Quality Management District

Date of Government Version: 03/19/2019
Date Data Arrived at EDR: 03/22/2019
Date Made Active in Reports: 04/09/2019
Number of Days to Update: 18

Source: South Coast Air Quality Management District
Telephone: 909-396-3211
Last EDR Contact: 08/21/2019
Next Scheduled EDR Contact: 12/09/2019
Data Release Frequency: Varies

DRYCLEAN AVAQMD: Antelope Valley Air Quality Management District Drycleaner Listing

A listing of dry cleaners in the Antelope Valley Air Quality Management District.

Date of Government Version: 08/28/2019
Date Data Arrived at EDR: 08/30/2019
Date Made Active in Reports: 10/29/2019
Number of Days to Update: 60

Source: Antelope Valley Air Quality Management District
Telephone: 661-723-8070
Last EDR Contact: 08/28/2019
Next Scheduled EDR Contact: 12/16/2019
Data Release Frequency: Varies

EMI: Emissions Inventory Data

Toxics and criteria pollutant emissions data collected by the ARB and local air pollution agencies.

Date of Government Version: 12/31/2017
Date Data Arrived at EDR: 06/24/2019
Date Made Active in Reports: 08/22/2019
Number of Days to Update: 59

Source: California Air Resources Board
Telephone: 916-322-2990
Last EDR Contact: 09/18/2019
Next Scheduled EDR Contact: 12/30/2019
Data Release Frequency: Varies

ENF: Enforcement Action Listing

A listing of Water Board Enforcement Actions. Formal is everything except Oral/Verbal Communication, Notice of Violation, Expedited Payment Letter, and Staff Enforcement Letter.

Date of Government Version: 07/19/2019
Date Data Arrived at EDR: 07/22/2019
Date Made Active in Reports: 09/26/2019
Number of Days to Update: 66

Source: State Water Resoruces Control Board
Telephone: 916-445-9379
Last EDR Contact: 10/30/2019
Next Scheduled EDR Contact: 02/02/2020
Data Release Frequency: Varies

Financial Assurance 1: Financial Assurance Information Listing

Financial Assurance information

Date of Government Version: 07/19/2019
Date Data Arrived at EDR: 07/23/2019
Date Made Active in Reports: 09/30/2019
Number of Days to Update: 69

Source: Department of Toxic Substances Control
Telephone: 916-255-3628
Last EDR Contact: 10/17/2019
Next Scheduled EDR Contact: 02/03/2020
Data Release Frequency: Varies

Financial Assurance 2: Financial Assurance Information Listing

A listing of financial assurance information for solid waste facilities. Financial assurance is intended to ensure that resources are available to pay for the cost of closure, post-closure care, and corrective measures if the owner or operator of a regulated facility is unable or unwilling to pay.

Date of Government Version: 08/16/2019
Date Data Arrived at EDR: 08/20/2019
Date Made Active in Reports: 10/18/2019
Number of Days to Update: 59

Source: California Integrated Waste Management Board
Telephone: 916-341-6066
Last EDR Contact: 08/07/2019
Next Scheduled EDR Contact: 11/25/2019
Data Release Frequency: Varies

HAZNET: Facility and Manifest Data

Facility and Manifest Data. The data is extracted from the copies of hazardous waste manifests received each year by the DTSC. The annual volume of manifests is typically 700,000 - 1,000,000 annually, representing approximately 350,000 - 500,000 shipments. Data are from the manifests submitted without correction, and therefore many contain some invalid values for data elements such as generator ID, TSD ID, waste category, and disposal method. This database begins with calendar year 1993.

Date of Government Version: 12/31/2017
Date Data Arrived at EDR: 05/29/2019
Date Made Active in Reports: 07/22/2019
Number of Days to Update: 54

Source: California Environmental Protection Agency
Telephone: 916-255-1136
Last EDR Contact: 10/11/2019
Next Scheduled EDR Contact: 01/20/2020
Data Release Frequency: Annually

ICE: ICE

Contains data pertaining to the Permitted Facilities with Inspections / Enforcements sites tracked in Envirostor.

Date of Government Version: 08/19/2019
Date Data Arrived at EDR: 08/20/2019
Date Made Active in Reports: 10/18/2019
Number of Days to Update: 59

Source: Department of Toxic Subsances Control
Telephone: 877-786-9427
Last EDR Contact: 08/20/2019
Next Scheduled EDR Contact: 12/02/2019
Data Release Frequency: Quarterly

HIST CORTESE: Hazardous Waste & Substance Site List

The sites for the list are designated by the State Water Resource Control Board [LUST], the Integrated Waste Board [SWF/LS], and the Department of Toxic Substances Control [CALSITES]. This listing is no longer updated by the state agency.

Date of Government Version: 04/01/2001
Date Data Arrived at EDR: 01/22/2009
Date Made Active in Reports: 04/08/2009
Number of Days to Update: 76

Source: Department of Toxic Substances Control
Telephone: 916-323-3400
Last EDR Contact: 01/22/2009
Next Scheduled EDR Contact: N/A
Data Release Frequency: No Update Planned

HWP: EnviroStor Permitted Facilities Listing

Detailed information on permitted hazardous waste facilities and corrective action ("cleanups") tracked in EnviroStor.

Date of Government Version: 08/19/2019
Date Data Arrived at EDR: 08/20/2019
Date Made Active in Reports: 10/18/2019
Number of Days to Update: 59

Source: Department of Toxic Substances Control
Telephone: 916-323-3400
Last EDR Contact: 08/20/2019
Next Scheduled EDR Contact: 12/02/2019
Data Release Frequency: Quarterly

HWT: Registered Hazardous Waste Transporter Database

A listing of hazardous waste transporters. In California, unless specifically exempted, it is unlawful for any person to transport hazardous wastes unless the person holds a valid registration issued by DTSC. A hazardous waste transporter registration is valid for one year and is assigned a unique registration number.

Date of Government Version: 07/08/2019
Date Data Arrived at EDR: 07/09/2019
Date Made Active in Reports: 09/20/2019
Number of Days to Update: 73

Source: Department of Toxic Substances Control
Telephone: 916-440-7145
Last EDR Contact: 10/08/2019
Next Scheduled EDR Contact: 01/20/2020
Data Release Frequency: Quarterly

MINES: Mines Site Location Listing
A listing of mine site locations from the Office of Mine Reclamation.

Date of Government Version: 09/09/2019
Date Data Arrived at EDR: 09/09/2019
Date Made Active in Reports: 11/05/2019
Number of Days to Update: 57

Source: Department of Conservation
Telephone: 916-322-1080
Last EDR Contact: 09/09/2019
Next Scheduled EDR Contact: 12/23/2019
Data Release Frequency: Quarterly

MWMP: Medical Waste Management Program Listing
The Medical Waste Management Program (MWMP) ensures the proper handling and disposal of medical waste by permitting and inspecting medical waste Offsite Treatment Facilities (PDF) and Transfer Stations (PDF) throughout the state. MWMP also oversees all Medical Waste Transporters.

Date of Government Version: 07/19/2019
Date Data Arrived at EDR: 09/04/2019
Date Made Active in Reports: 11/05/2019
Number of Days to Update: 62

Source: Department of Public Health
Telephone: 916-558-1784
Last EDR Contact: 09/04/2019
Next Scheduled EDR Contact: 12/16/2019
Data Release Frequency: Varies

NPDES: NPDES Permits Listing
A listing of NPDES permits, including stormwater.

Date of Government Version: 08/12/2019
Date Data Arrived at EDR: 08/13/2019
Date Made Active in Reports: 10/16/2019
Number of Days to Update: 64

Source: State Water Resources Control Board
Telephone: 916-445-9379
Last EDR Contact: 08/13/2019
Next Scheduled EDR Contact: 11/25/2019
Data Release Frequency: Quarterly

PEST LIC: Pesticide Regulation Licenses Listing
A listing of licenses and certificates issued by the Department of Pesticide Regulation. The DPR issues licenses and/or certificates to: Persons and businesses that apply or sell pesticides; Pest control dealers and brokers; Persons who advise on agricultural pesticide applications.

Date of Government Version: 09/03/2019
Date Data Arrived at EDR: 09/04/2019
Date Made Active in Reports: 11/05/2019
Number of Days to Update: 62

Source: Department of Pesticide Regulation
Telephone: 916-445-4038
Last EDR Contact: 09/04/2019
Next Scheduled EDR Contact: 12/16/2019
Data Release Frequency: Quarterly

PROC: Certified Processors Database
A listing of certified processors.

Date of Government Version: 09/09/2019
Date Data Arrived at EDR: 09/09/2019
Date Made Active in Reports: 11/05/2019
Number of Days to Update: 57

Source: Department of Conservation
Telephone: 916-323-3836
Last EDR Contact: 09/09/2019
Next Scheduled EDR Contact: 12/23/2019
Data Release Frequency: Quarterly

NOTIFY 65: Proposition 65 Records
Listings of all Proposition 65 incidents reported to counties by the State Water Resources Control Board and the Regional Water Quality Control Board. This database is no longer updated by the reporting agency.

Date of Government Version: 09/16/2019
Date Data Arrived at EDR: 09/18/2019
Date Made Active in Reports: 11/06/2019
Number of Days to Update: 49

Source: State Water Resources Control Board
Telephone: 916-445-3846
Last EDR Contact: 09/16/2019
Next Scheduled EDR Contact: 12/30/2019
Data Release Frequency: No Update Planned

UIC: UIC Listing
A listing of wells identified as underground injection wells, in the California Oil and Gas Wells database.

Date of Government Version: 04/27/2018
Date Data Arrived at EDR: 06/13/2018
Date Made Active in Reports: 07/17/2018
Number of Days to Update: 34

Source: Deaprtment of Conservation
Telephone: 916-445-2408
Last EDR Contact: 08/20/2019
Next Scheduled EDR Contact: 12/23/2019
Data Release Frequency: Varies

UIC GEO: Underground Injection Control Sites (GEOTRACKER)
Underground control injection sites

Date of Government Version: 09/09/2019
Date Data Arrived at EDR: 09/09/2019
Date Made Active in Reports: 11/01/2019
Number of Days to Update: 53

Source: State Water Resource Control Board
Telephone: 866-480-1028
Last EDR Contact: 09/09/2019
Next Scheduled EDR Contact: 12/23/2019
Data Release Frequency: Varies

WASTEWATER PITS: Oil Wastewater Pits Listing
Water officials discovered that oil producers have been dumping chemical-laden wastewater into hundreds of unlined pits that are operating without proper permits. Inspections completed by the Central Valley Regional Water Quality Control Board revealed the existence of previously unidentified waste sites. The water boards review found that more than one-third of the region's active disposal pits are operating without permission.

Date of Government Version: 05/08/2018
Date Data Arrived at EDR: 07/11/2018
Date Made Active in Reports: 09/13/2018
Number of Days to Update: 64

Source: RWQCB, Central Valley Region
Telephone: 559-445-5577
Last EDR Contact: 10/11/2019
Next Scheduled EDR Contact: 01/20/2020
Data Release Frequency: Varies

WDS: Waste Discharge System
Sites which have been issued waste discharge requirements.

Date of Government Version: 06/19/2007
Date Data Arrived at EDR: 06/20/2007
Date Made Active in Reports: 06/29/2007
Number of Days to Update: 9

Source: State Water Resources Control Board
Telephone: 916-341-5227
Last EDR Contact: 08/14/2019
Next Scheduled EDR Contact: 12/02/2019
Data Release Frequency: No Update Planned

WIP: Well Investigation Program Case List
Well Investigation Program case in the San Gabriel and San Fernando Valley area.

Date of Government Version: 07/03/2009
Date Data Arrived at EDR: 07/21/2009
Date Made Active in Reports: 08/03/2009
Number of Days to Update: 13

Source: Los Angeles Water Quality Control Board
Telephone: 213-576-6726
Last EDR Contact: 09/19/2019
Next Scheduled EDR Contact: 01/06/2020
Data Release Frequency: No Update Planned

MILITARY PRIV SITES: Military Privatized Sites (GEOTRACKER)
Military privatized sites

Date of Government Version: 09/09/2019
Date Data Arrived at EDR: 09/09/2019
Date Made Active in Reports: 11/01/2019
Number of Days to Update: 53

Source: State Water Resources Control Board
Telephone: 866-480-1028
Last EDR Contact: 09/09/2019
Next Scheduled EDR Contact: 12/23/2019
Data Release Frequency: Varies

PROJECT: Project Sites (GEOTRACKER)
Projects sites

Date of Government Version: 09/09/2019
Date Data Arrived at EDR: 09/09/2019
Date Made Active in Reports: 11/01/2019
Number of Days to Update: 53

Source: State Water Resources Control Board
Telephone: 866-480-1028
Last EDR Contact: 09/09/2019
Next Scheduled EDR Contact: 12/23/2019
Data Release Frequency: Varies

WDR: Waste Discharge Requirements Listing

In general, the Waste Discharge Requirements (WDRs) Program (sometimes also referred to as the "Non Chapter 15 (Non 15) Program") regulates point discharges that are exempt pursuant to Subsection 20090 of Title 27 and not subject to the Federal Water Pollution Control Act. Exemptions from Title 27 may be granted for nine categories of discharges (e.g., sewage, wastewater, etc.) that meet, and continue to meet, the preconditions listed for each specific exemption. The scope of the WDRs Program also includes the discharge of wastes classified as inert, pursuant to section 20230 of Title 27.

Date of Government Version: 09/09/2019
Date Data Arrived at EDR: 09/09/2019
Date Made Active in Reports: 11/06/2019
Number of Days to Update: 58

Source: State Water Resources Control Board
Telephone: 916-341-5810
Last EDR Contact: 09/09/2019
Next Scheduled EDR Contact: 12/23/2019
Data Release Frequency: Quarterly

CIWQS: California Integrated Water Quality System

The California Integrated Water Quality System (CIWQS) is a computer system used by the State and Regional Water Quality Control Boards to track information about places of environmental interest, manage permits and other orders, track inspections, and manage violations and enforcement activities.

Date of Government Version: 09/03/2019
Date Data Arrived at EDR: 09/04/2019
Date Made Active in Reports: 11/05/2019
Number of Days to Update: 62

Source: State Water Resources Control Board
Telephone: 866-794-4977
Last EDR Contact: 09/04/2019
Next Scheduled EDR Contact: 12/16/2019
Data Release Frequency: Varies

CERS: CalEPA Regulated Site Portal Data

The CalEPA Regulated Site Portal database combines data about environmentally regulated sites and facilities in California into a single database. It combines data from a variety of state and federal databases, and provides an overview of regulated activities across the spectrum of environmental programs for any given location in California. These activities include hazardous materials and waste, state and federal cleanups, impacted ground and surface waters, and toxic materials

Date of Government Version: 08/14/2019
Date Data Arrived at EDR: 08/14/2019
Date Made Active in Reports: 08/21/2019
Number of Days to Update: 7

Source: California Environmental Protection Agency
Telephone: 916-323-2514
Last EDR Contact: 10/22/2019
Next Scheduled EDR Contact: 02/03/2020
Data Release Frequency: Varies

NON-CASE INFO: Non-Case Information Sites (GEOTRACKER)

Non-Case Information sites

Date of Government Version: 09/09/2019
Date Data Arrived at EDR: 09/09/2019
Date Made Active in Reports: 11/01/2019
Number of Days to Update: 53

Source: State Water Resources Control Board
Telephone: 866-480-1028
Last EDR Contact: 09/09/2019
Next Scheduled EDR Contact: 12/23/2019
Data Release Frequency: Varies

OTHER OIL GAS: Other Oil & Gas Projects Sites (GEOTRACKER)

Other Oil & Gas Projects sites

Date of Government Version: 09/09/2019
Date Data Arrived at EDR: 09/09/2019
Date Made Active in Reports: 11/01/2019
Number of Days to Update: 53

Source: State Water Resources Control Board
Telephone: 866-480-1028
Last EDR Contact: 09/09/2019
Next Scheduled EDR Contact: 12/23/2019
Data Release Frequency: Varies

PROD WATER PONDS: Produced Water Ponds Sites (GEOTRACKER)
Produced water ponds sites

Date of Government Version: 09/09/2019
Date Data Arrived at EDR: 09/09/2019
Date Made Active in Reports: 11/01/2019
Number of Days to Update: 53

Source: State Water Resources Control Board
Telephone: 866-480-1028
Last EDR Contact: 09/09/2019
Next Scheduled EDR Contact: 12/23/2019
Data Release Frequency: Varies

SAMPLING POINT: Sampling Point ? Public Sites (GEOTRACKER)
Sampling point - public sites

Date of Government Version: 09/09/2019
Date Data Arrived at EDR: 09/09/2019
Date Made Active in Reports: 11/01/2019
Number of Days to Update: 53

Source: State Water Resources Control Board
Telephone: 866-480-1028
Last EDR Contact: 09/09/2019
Next Scheduled EDR Contact: 12/23/2019
Data Release Frequency: Varies

WELL STIM PROJ: Well Stimulation Project (GEOTRACKER)
Includes areas of groundwater monitoring plans, a depiction of the monitoring network, and the facilities, boundaries, and subsurface characteristics of the oilfield and the features (oil and gas wells, produced water ponds, UIC wells, water supply wells, etc?) being monitored

Date of Government Version: 09/09/2019
Date Data Arrived at EDR: 09/09/2019
Date Made Active in Reports: 11/01/2019
Number of Days to Update: 53

Source: State Water Resources Control Board
Telephone: 866-480-1028
Last EDR Contact: 09/09/2019
Next Scheduled EDR Contact: 12/23/2019
Data Release Frequency: Varies

MINES MRDS: Mineral Resources Data System
Mineral Resources Data System

Date of Government Version: 04/06/2018
Date Data Arrived at EDR: 10/21/2019
Date Made Active in Reports: 10/24/2019
Number of Days to Update: 3

Source: USGS
Telephone: 703-648-6533
Last EDR Contact: 08/30/2019
Next Scheduled EDR Contact: 12/09/2019
Data Release Frequency: Varies

EDR HIGH RISK HISTORICAL RECORDS

EDR Exclusive Records

EDR MGP: EDR Proprietary Manufactured Gas Plants
The EDR Proprietary Manufactured Gas Plant Database includes records of coal gas plants (manufactured gas plants) compiled by EDR's researchers. Manufactured gas sites were used in the United States from the 1800's to 1950's to produce a gas that could be distributed and used as fuel. These plants used whale oil, rosin, coal, or a mixture of coal, oil, and water that also produced a significant amount of waste. Many of the byproducts of the gas production, such as coal tar (oily waste containing volatile and non-volatile chemicals), sludges, oils and other compounds are potentially hazardous to human health and the environment. The byproduct from this process was frequently disposed of directly at the plant site and can remain or spread slowly, serving as a continuous source of soil and groundwater contamination.

Date of Government Version: N/A
Date Data Arrived at EDR: N/A
Date Made Active in Reports: N/A
Number of Days to Update: N/A

Source: EDR, Inc.
Telephone: N/A
Last EDR Contact: N/A
Next Scheduled EDR Contact: N/A
Data Release Frequency: No Update Planned

EDR Hist Auto: EDR Exclusive Historical Auto Stations
EDR has searched selected national collections of business directories and has collected listings of potential gas station/filling station/service station sites that were available to EDR researchers. EDR's review was limited to those categories of sources that might, in EDR's opinion, include gas station/filling station/service station establishments. The categories reviewed included, but were not limited to gas, gas station, gasoline station, filling station, auto, automobile repair, auto service station, service station, etc. This database falls within a category of information EDR classifies as "High Risk Historical Records", or HRHR. EDR's HRHR effort presents unique and sometimes proprietary data about past sites and operations that typically create environmental concerns, but may not show up in current government records searches.

Date of Government Version: N/A
Date Data Arrived at EDR: N/A
Date Made Active in Reports: N/A
Number of Days to Update: N/A

Source: EDR, Inc.
Telephone: N/A
Last EDR Contact: N/A
Next Scheduled EDR Contact: N/A
Data Release Frequency: Varies

EDR Hist Cleaner: EDR Exclusive Historical Cleaners

EDR has searched selected national collections of business directories and has collected listings of potential dry cleaner sites that were available to EDR researchers. EDR's review was limited to those categories of sources that might, in EDR's opinion, include dry cleaning establishments. The categories reviewed included, but were not limited to dry cleaners, cleaners, laundry, laundromat, cleaning/laundry, wash & dry etc. This database falls within a category of information EDR classifies as "High Risk Historical Records", or HRHR. EDR's HRHR effort presents unique and sometimes proprietary data about past sites and operations that typically create environmental concerns, but may not show up in current government records searches.

Date of Government Version: N/A
Date Data Arrived at EDR: N/A
Date Made Active in Reports: N/A
Number of Days to Update: N/A

Source: EDR, Inc.
Telephone: N/A
Last EDR Contact: N/A
Next Scheduled EDR Contact: N/A
Data Release Frequency: Varies

EDR RECOVERED GOVERNMENT ARCHIVES

Exclusive Recovered Govt. Archives

RGA LF: Recovered Government Archive Solid Waste Facilities List

The EDR Recovered Government Archive Landfill database provides a list of landfills derived from historical databases and includes many records that no longer appear in current government lists. Compiled from Records formerly available from the Department of Resources Recycling and Recovery in California.

Date of Government Version: N/A
Date Data Arrived at EDR: 07/01/2013
Date Made Active in Reports: 01/13/2014
Number of Days to Update: 196

Source: Department of Resources Recycling and Recovery
Telephone: N/A
Last EDR Contact: 06/01/2012
Next Scheduled EDR Contact: N/A
Data Release Frequency: Varies

RGA LUST: Recovered Government Archive Leaking Underground Storage Tank

The EDR Recovered Government Archive Leaking Underground Storage Tank database provides a list of LUST incidents derived from historical databases and includes many records that no longer appear in current government lists. Compiled from Records formerly available from the State Water Resources Control Board in California.

Date of Government Version: N/A
Date Data Arrived at EDR: 07/01/2013
Date Made Active in Reports: 12/30/2013
Number of Days to Update: 182

Source: State Water Resources Control Board
Telephone: N/A
Last EDR Contact: 06/01/2012
Next Scheduled EDR Contact: N/A
Data Release Frequency: Varies

COUNTY RECORDS

ALAMEDA COUNTY:

CS ALAMEDA: Contaminated Sites

A listing of contaminated sites overseen by the Toxic Release Program (oil and groundwater contamination from chemical releases and spills) and the Leaking Underground Storage Tank Program (soil and ground water contamination from leaking petroleum USTs).

Date of Government Version: 01/09/2019
Date Data Arrived at EDR: 01/11/2019
Date Made Active in Reports: 03/05/2019
Number of Days to Update: 53

Source: Alameda County Environmental Health Services
Telephone: 510-567-6700
Last EDR Contact: 10/02/2019
Next Scheduled EDR Contact: 01/20/2020
Data Release Frequency: Semi-Annually

GOVERNMENT RECORDS SEARCHED / DATA CURRENCY TRACKING

UST ALAMEDA: Underground Tanks
Underground storage tank sites located in Alameda county.

Date of Government Version: 10/02/2019
Date Data Arrived at EDR: 10/03/2019
Date Made Active in Reports: 11/06/2019
Number of Days to Update: 34

Source: Alameda County Environmental Health Services
Telephone: 510-567-6700
Last EDR Contact: 10/02/2019
Next Scheduled EDR Contact: 04/24/2047
Data Release Frequency: Semi-Annually

AMADOR COUNTY:

CUPA AMADOR: CUPA Facility List
Cupa Facility List

Date of Government Version: 09/06/2019
Date Data Arrived at EDR: 09/10/2019
Date Made Active in Reports: 10/31/2019
Number of Days to Update: 51

Source: Amador County Environmental Health
Telephone: 209-223-6439
Last EDR Contact: 08/28/2019
Next Scheduled EDR Contact: 12/16/2019
Data Release Frequency: Varies

BUTTE COUNTY:

CUPA BUTTE: CUPA Facility Listing
Cupa facility list.

Date of Government Version: 04/21/2017
Date Data Arrived at EDR: 04/25/2017
Date Made Active in Reports: 08/09/2017
Number of Days to Update: 106

Source: Public Health Department
Telephone: 530-538-7149
Last EDR Contact: 10/02/2019
Next Scheduled EDR Contact: 01/20/2020
Data Release Frequency: No Update Planned

CALVERAS COUNTY:

CUPA CALVERAS: CUPA Facility Listing
Cupa Facility Listing

Date of Government Version: 08/05/2019
Date Data Arrived at EDR: 08/07/2019
Date Made Active in Reports: 10/09/2019
Number of Days to Update: 63

Source: Calveras County Environmental Health
Telephone: 209-754-6399
Last EDR Contact: 09/23/2019
Next Scheduled EDR Contact: 01/06/2020
Data Release Frequency: Quarterly

COLUSA COUNTY:

CUPA COLUSA: CUPA Facility List
Cupa facility list.

Date of Government Version: 08/14/2019
Date Data Arrived at EDR: 08/20/2019
Date Made Active in Reports: 10/18/2019
Number of Days to Update: 59

Source: Health & Human Services
Telephone: 530-458-0396
Last EDR Contact: 10/31/2019
Next Scheduled EDR Contact: 02/17/2020
Data Release Frequency: Semi-Annually

CONTRA COSTA COUNTY:

SL CONTRA COSTA: Site List
List includes sites from the underground tank, hazardous waste generator and business plan/2185 programs.

Date of Government Version: 08/20/2019
Date Data Arrived at EDR: 08/23/2019
Date Made Active in Reports: 10/22/2019
Number of Days to Update: 60

Source: Contra Costa Health Services Department
Telephone: 925-646-2286
Last EDR Contact: 10/28/2019
Next Scheduled EDR Contact: 02/10/2020
Data Release Frequency: Semi-Annually

DEL NORTE COUNTY:

CUPA DEL NORTE: CUPA Facility List
Cupa Facility list

Date of Government Version: 07/30/2019
Date Data Arrived at EDR: 08/02/2019
Date Made Active in Reports: 10/09/2019
Number of Days to Update: 68

Source: Del Norte County Environmental Health Division
Telephone: 707-465-0426
Last EDR Contact: 10/25/2019
Next Scheduled EDR Contact: 02/10/2020
Data Release Frequency: Varies

EL DORADO COUNTY:

CUPA EL DORADO: CUPA Facility List
CUPA facility list.

Date of Government Version: 09/06/2019
Date Data Arrived at EDR: 09/12/2019
Date Made Active in Reports: 10/31/2019
Number of Days to Update: 49

Source: El Dorado County Environmental Management Department
Telephone: 530-621-6623
Last EDR Contact: 10/28/2019
Next Scheduled EDR Contact: 02/10/2020
Data Release Frequency: Varies

FRESNO COUNTY:

CUPA FRESNO: CUPA Resources List
Certified Unified Program Agency. CUPA's are responsible for implementing a unified hazardous materials and hazardous waste management regulatory program. The agency provides oversight of businesses that deal with hazardous materials, operate underground storage tanks or aboveground storage tanks.

Date of Government Version: 07/11/2019
Date Data Arrived at EDR: 07/11/2019
Date Made Active in Reports: 09/20/2019
Number of Days to Update: 71

Source: Dept. of Community Health
Telephone: 559-445-3271
Last EDR Contact: 10/09/2019
Next Scheduled EDR Contact: 01/13/2020
Data Release Frequency: Semi-Annually

GLENN COUNTY:

CUPA GLENN: CUPA Facility List
Cupa facility list

Date of Government Version: 01/22/2018
Date Data Arrived at EDR: 01/24/2018
Date Made Active in Reports: 03/14/2018
Number of Days to Update: 49

Source: Glenn County Air Pollution Control District
Telephone: 830-934-6500
Last EDR Contact: 10/17/2019
Next Scheduled EDR Contact: 02/03/2020
Data Release Frequency: No Update Planned

HUMBOLDT COUNTY:

CUPA HUMBOLDT: CUPA Facility List
CUPA facility list.

Date of Government Version: 07/08/2019
Date Data Arrived at EDR: 07/10/2019
Date Made Active in Reports: 09/20/2019
Number of Days to Update: 72

Source: Humboldt County Environmental Health
Telephone: N/A
Last EDR Contact: 08/19/2019
Next Scheduled EDR Contact: 12/02/2019
Data Release Frequency: Semi-Annually

IMPERIAL COUNTY:

CUPA IMPERIAL: CUPA Facility List
Cupa facility list.

Date of Government Version: 07/19/2019
Date Data Arrived at EDR: 07/23/2019
Date Made Active in Reports: 09/26/2019
Number of Days to Update: 65

Source: San Diego Border Field Office
Telephone: 760-339-2777
Last EDR Contact: 10/17/2019
Next Scheduled EDR Contact: 02/03/2020
Data Release Frequency: Varies

INYO COUNTY:

CUPA INYO: CUPA Facility List
Cupa facility list.

Date of Government Version: 04/02/2018
Date Data Arrived at EDR: 04/03/2018
Date Made Active in Reports: 06/14/2018
Number of Days to Update: 72

Source: Inyo County Environmental Health Services
Telephone: 760-878-0238
Last EDR Contact: 08/14/2019
Next Scheduled EDR Contact: 12/02/2019
Data Release Frequency: Varies

KERN COUNTY:

UST KERN: Underground Storage Tank Sites & Tank Listing
Kern County Sites and Tanks Listing.

Date of Government Version: 08/01/2019
Date Data Arrived at EDR: 08/06/2019
Date Made Active in Reports: 10/08/2019
Number of Days to Update: 63

Source: Kern County Environment Health Services Department
Telephone: 661-862-8700
Last EDR Contact: 10/31/2019
Next Scheduled EDR Contact: 02/17/2020
Data Release Frequency: Quarterly

KINGS COUNTY:

CUPA KINGS: CUPA Facility List
A listing of sites included in the county's Certified Unified Program Agency database. California's Secretary for Environmental Protection established the unified hazardous materials and hazardous waste regulatory program as required by chapter 6.11 of the California Health and Safety Code. The Unified Program consolidates the administration, permits, inspections, and enforcement activities.

Date of Government Version: 08/14/2019
Date Data Arrived at EDR: 08/20/2019
Date Made Active in Reports: 10/18/2019
Number of Days to Update: 59

Source: Kings County Department of Public Health
Telephone: 559-584-1411
Last EDR Contact: 08/14/2019
Next Scheduled EDR Contact: 12/02/2019
Data Release Frequency: Varies

LAKE COUNTY:

CUPA LAKE: CUPA Facility List
Cupa facility list

Date of Government Version: 08/16/2019
Date Data Arrived at EDR: 08/20/2019
Date Made Active in Reports: 10/18/2019
Number of Days to Update: 59

Source: Lake County Environmental Health
Telephone: 707-263-1164
Last EDR Contact: 10/15/2019
Next Scheduled EDR Contact: 01/27/2020
Data Release Frequency: Varies

LASSEN COUNTY:

CUPA LASSEN: CUPA Facility List
Cupa facility list

Date of Government Version: 07/22/2019
Date Data Arrived at EDR: 07/23/2019
Date Made Active in Reports: 09/26/2019
Number of Days to Update: 65

Source: Lassen County Environmental Health
Telephone: 530-251-8528
Last EDR Contact: 10/17/2019
Next Scheduled EDR Contact: 02/03/2020
Data Release Frequency: Varies

LOS ANGELES COUNTY:

AOCONCERN: Key Areas of Concerns in Los Angeles County
San Gabriel Valley areas where VOC contamination is at or above the MCL as designated by region 9 EPA office. Date of Government Version: 3/30/2009 Exide Site area is a cleanup plan of lead-impacted soil surrounding the former Exide Facility as designated by the DTSC. Date of Government Version: 7/17/2017

Date of Government Version: 03/30/2009
Date Data Arrived at EDR: 03/31/2009
Date Made Active in Reports: 10/23/2009
Number of Days to Update: 206

Source: N/A
Telephone: N/A
Last EDR Contact: 09/12/2019
Next Scheduled EDR Contact: 12/30/2019
Data Release Frequency: No Update Planned

HMS LOS ANGELES: HMS: Street Number List
Industrial Waste and Underground Storage Tank Sites.

Date of Government Version: 07/09/2019
Date Data Arrived at EDR: 07/11/2019
Date Made Active in Reports: 09/20/2019
Number of Days to Update: 71

Source: Department of Public Works
Telephone: 626-458-3517
Last EDR Contact: 10/02/2019
Next Scheduled EDR Contact: 01/20/2020
Data Release Frequency: Semi-Annually

LF LOS ANGELES: List of Solid Waste Facilities
Solid Waste Facilities in Los Angeles County.

Date of Government Version: 07/15/2019
Date Data Arrived at EDR: 07/17/2019
Date Made Active in Reports: 09/26/2019
Number of Days to Update: 71

Source: La County Department of Public Works
Telephone: 818-458-5185
Last EDR Contact: 10/16/2019
Next Scheduled EDR Contact: 01/27/2020
Data Release Frequency: Varies

LF LOS ANGELES CITY: City of Los Angeles Landfills
Landfills owned and maintained by the City of Los Angeles.

Date of Government Version: 01/01/2019
Date Data Arrived at EDR: 01/15/2019
Date Made Active in Reports: 03/07/2019
Number of Days to Update: 51

Source: Engineering & Construction Division
Telephone: 213-473-7869
Last EDR Contact: 10/09/2019
Next Scheduled EDR Contact: 01/27/2020
Data Release Frequency: Varies

LOS ANGELES AST: Active & Inactive AST Inventory
A listing of active & inactive above ground petroleum storage tank site locations, located in the City of Los Angeles.

Date of Government Version: 06/01/2019
Date Data Arrived at EDR: 06/25/2019
Date Made Active in Reports: 08/22/2019
Number of Days to Update: 58

Source: Los Angeles Fire Department
Telephone: 213-978-3800
Last EDR Contact: 09/27/2019
Next Scheduled EDR Contact: 01/06/2020
Data Release Frequency: Varies

LOS ANGELES CO LF METHANE: Methane Producing Landfills
This data was created on April 30, 2012 to represent known disposal sites in Los Angeles County that may produce and emanate methane gas. The shapefile contains disposal sites within Los Angeles County that once accepted degradable refuse material. Information used to create this data was extracted from a landfill survey performed by County Engineers (Major Waste System Map, 1973) as well as historical records from CalRecycle, Regional Water Quality Control Board, and Los Angeles County Department of Public Health

Date of Government Version: 04/30/2012
Date Data Arrived at EDR: 04/17/2019
Date Made Active in Reports: 05/29/2019
Number of Days to Update: 42

Source: Los Angeles County Department of Public Works
Telephone: 626-458-6973
Last EDR Contact: 10/18/2019
Next Scheduled EDR Contact: 01/27/2020
Data Release Frequency: No Update Planned

LOS ANGELES HM: Active & Inactive Hazardous Materials Inventory
A listing of active & inactive hazardous materials facility locations, located in the City of Los Angeles.

Date of Government Version: 06/01/2019
Date Data Arrived at EDR: 06/25/2019
Date Made Active in Reports: 08/22/2019
Number of Days to Update: 58

Source: Los Angeles Fire Department
Telephone: 213-978-3800
Last EDR Contact: 09/27/2019
Next Scheduled EDR Contact: 01/06/2020
Data Release Frequency: Varies

LOS ANGELES UST: Active & Inactive UST Inventory
A listing of active & inactive underground storage tank site locations and underground storage tank historical sites, located in the City of Los Angeles.

Date of Government Version: 06/01/2019
Date Data Arrived at EDR: 06/25/2019
Date Made Active in Reports: 08/22/2019
Number of Days to Update: 58

Source: Los Angeles Fire Department
Telephone: 213-978-3800
Last EDR Contact: 09/27/2019
Next Scheduled EDR Contact: 01/06/2020
Data Release Frequency: Varies

SITE MIT LOS ANGELES: Site Mitigation List
Industrial sites that have had some sort of spill or complaint.

Date of Government Version: 07/15/2019
Date Data Arrived at EDR: 07/17/2019
Date Made Active in Reports: 08/05/2019
Number of Days to Update: 19

Source: Community Health Services
Telephone: 323-890-7806
Last EDR Contact: 10/29/2019
Next Scheduled EDR Contact: 01/27/2020
Data Release Frequency: Annually

UST EL SEGUNDO: City of El Segundo Underground Storage Tank
Underground storage tank sites located in El Segundo city.

Date of Government Version: 01/21/2017
Date Data Arrived at EDR: 04/19/2017
Date Made Active in Reports: 05/10/2017
Number of Days to Update: 21

Source: City of El Segundo Fire Department
Telephone: 310-524-2236
Last EDR Contact: 10/09/2019
Next Scheduled EDR Contact: 01/27/2020
Data Release Frequency: No Update Planned

UST LONG BEACH: City of Long Beach Underground Storage Tank
Underground storage tank sites located in the city of Long Beach.

Date of Government Version: 04/22/2019
Date Data Arrived at EDR: 04/23/2019
Date Made Active in Reports: 06/27/2019
Number of Days to Update: 65

Source: City of Long Beach Fire Department
Telephone: 562-570-2563
Last EDR Contact: 10/17/2019
Next Scheduled EDR Contact: 02/03/2020
Data Release Frequency: Varies

UST TORRANCE: City of Torrance Underground Storage Tank
Underground storage tank sites located in the city of Torrance.

Date of Government Version: 06/27/2019
Date Data Arrived at EDR: 07/30/2019
Date Made Active in Reports: 10/02/2019
Number of Days to Update: 64

Source: City of Torrance Fire Department
Telephone: 310-618-2973
Last EDR Contact: 10/17/2019
Next Scheduled EDR Contact: 02/03/2020
Data Release Frequency: Semi-Annually

MADERA COUNTY:

CUPA MADERA: CUPA Facility List
A listing of sites included in the county's Certified Unified Program Agency database. California's Secretary for Environmental Protection established the unified hazardous materials and hazardous waste regulatory program as required by chapter 6.11 of the California Health and Safety Code. The Unified Program consolidates the administration, permits, inspections, and enforcement activities.

Date of Government Version: 08/22/2019
Date Data Arrived at EDR: 08/26/2019
Date Made Active in Reports: 10/29/2019
Number of Days to Update: 64

Source: Madera County Environmental Health
Telephone: 559-675-7823
Last EDR Contact: 08/14/2019
Next Scheduled EDR Contact: 12/02/2019
Data Release Frequency: Varies

MARIN COUNTY:

UST MARIN: Underground Storage Tank Sites
Currently permitted USTs in Marin County.

Date of Government Version: 09/26/2018
Date Data Arrived at EDR: 10/04/2018
Date Made Active in Reports: 11/02/2018
Number of Days to Update: 29

Source: Public Works Department Waste Management
Telephone: 415-473-6647
Last EDR Contact: 09/25/2019
Next Scheduled EDR Contact: 01/13/2020
Data Release Frequency: Semi-Annually

MERCED COUNTY:

CUPA MERCED: CUPA Facility List
CUPA facility list.

Date of Government Version: 05/29/2019
Date Data Arrived at EDR: 05/30/2019
Date Made Active in Reports: 07/22/2019
Number of Days to Update: 53

Source: Merced County Environmental Health
Telephone: 209-381-1094
Last EDR Contact: 10/18/2019
Next Scheduled EDR Contact: 12/02/2019
Data Release Frequency: Varies

MONO COUNTY:

CUPA MONO: CUPA Facility List
CUPA Facility List

Date of Government Version: 08/21/2019
Date Data Arrived at EDR: 09/03/2019
Date Made Active in Reports: 10/31/2019
Number of Days to Update: 58

Source: Mono County Health Department
Telephone: 760-932-5580
Last EDR Contact: 08/21/2019
Next Scheduled EDR Contact: 12/09/2019
Data Release Frequency: Varies

MONTEREY COUNTY:

CUPA MONTEREY: CUPA Facility Listing
CUPA Program listing from the Environmental Health Division.

Date of Government Version: 07/25/2019
Date Data Arrived at EDR: 07/30/2019
Date Made Active in Reports: 09/30/2019
Number of Days to Update: 62

Source: Monterey County Health Department
Telephone: 831-796-1297
Last EDR Contact: 09/30/2019
Next Scheduled EDR Contact: 01/13/2020
Data Release Frequency: Varies

NAPA COUNTY:

LUST NAPA: Sites With Reported Contamination
A listing of leaking underground storage tank sites located in Napa county.

Date of Government Version: 01/09/2017
Date Data Arrived at EDR: 01/11/2017
Date Made Active in Reports: 03/02/2017
Number of Days to Update: 50

Source: Napa County Department of Environmental Management
Telephone: 707-253-4269
Last EDR Contact: 08/21/2019
Next Scheduled EDR Contact: 12/09/2019
Data Release Frequency: No Update Planned

UST NAPA: Closed and Operating Underground Storage Tank Sites
Underground storage tank sites located in Napa county.

Date of Government Version: 09/05/2019
Date Data Arrived at EDR: 09/09/2019
Date Made Active in Reports: 10/31/2019
Number of Days to Update: 52

Source: Napa County Department of Environmental Management
Telephone: 707-253-4269
Last EDR Contact: 09/05/2019
Next Scheduled EDR Contact: 12/09/2019
Data Release Frequency: No Update Planned

NEVADA COUNTY:

CUPA NEVADA: CUPA Facility List
CUPA facility list.

Date of Government Version: 07/23/2019
Date Data Arrived at EDR: 07/30/2019
Date Made Active in Reports: 10/02/2019
Number of Days to Update: 64

Source: Community Development Agency
Telephone: 530-265-1467
Last EDR Contact: 10/25/2019
Next Scheduled EDR Contact: 02/10/2020
Data Release Frequency: Varies

ORANGE COUNTY:

IND_SITE ORANGE: List of Industrial Site Cleanups
Petroleum and non-petroleum spills.

Date of Government Version: 07/10/2019
Date Data Arrived at EDR: 08/07/2019
Date Made Active in Reports: 10/09/2019
Number of Days to Update: 63

Source: Health Care Agency
Telephone: 714-834-3446
Last EDR Contact: 11/04/2019
Next Scheduled EDR Contact: 02/17/2020
Data Release Frequency: Annually

LUST ORANGE: List of Underground Storage Tank Cleanups
Orange County Underground Storage Tank Cleanups (LUST).

Date of Government Version: 07/10/2019
Date Data Arrived at EDR: 08/09/2019
Date Made Active in Reports: 10/09/2019
Number of Days to Update: 61

Source: Health Care Agency
Telephone: 714-834-3446
Last EDR Contact: 11/04/2019
Next Scheduled EDR Contact: 02/17/2020
Data Release Frequency: Quarterly

UST ORANGE: List of Underground Storage Tank Facilities
Orange County Underground Storage Tank Facilities (UST).

Date of Government Version: 07/10/2019
Date Data Arrived at EDR: 08/06/2019
Date Made Active in Reports: 10/09/2019
Number of Days to Update: 64

Source: Health Care Agency
Telephone: 714-834-3446
Last EDR Contact: 11/05/2019
Next Scheduled EDR Contact: 02/17/2020
Data Release Frequency: Quarterly

PLACER COUNTY:

MS PLACER: Master List of Facilities
List includes aboveground tanks, underground tanks and cleanup sites.

Date of Government Version: 09/03/2019
Date Data Arrived at EDR: 09/05/2019
Date Made Active in Reports: 11/05/2019
Number of Days to Update: 61

Source: Placer County Health and Human Services
Telephone: 530-745-2363
Last EDR Contact: 08/28/2019
Next Scheduled EDR Contact: 12/16/2019
Data Release Frequency: Semi-Annually

PLUMAS COUNTY:

CUPA PLUMAS: CUPA Facility List
Plumas County CUPA Program facilities.

Date of Government Version: 03/31/2019
Date Data Arrived at EDR: 04/23/2019
Date Made Active in Reports: 06/26/2019
Number of Days to Update: 64

Source: Plumas County Environmental Health
Telephone: 530-283-6355
Last EDR Contact: 10/17/2019
Next Scheduled EDR Contact: 02/03/2020
Data Release Frequency: Varies

RIVERSIDE COUNTY:

LUST RIVERSIDE: Listing of Underground Tank Cleanup Sites
Riverside County Underground Storage Tank Cleanup Sites (LUST).

Date of Government Version: 07/10/2019
Date Data Arrived at EDR: 07/11/2019
Date Made Active in Reports: 09/20/2019
Number of Days to Update: 71

Source: Department of Environmental Health
Telephone: 951-358-5055
Last EDR Contact: 09/16/2019
Next Scheduled EDR Contact: 12/30/2019
Data Release Frequency: Quarterly

UST RIVERSIDE: Underground Storage Tank Tank List
Underground storage tank sites located in Riverside county.

Date of Government Version: 07/10/2019
Date Data Arrived at EDR: 07/11/2019
Date Made Active in Reports: 09/23/2019
Number of Days to Update: 74

Source: Department of Environmental Health
Telephone: 951-358-5055
Last EDR Contact: 09/16/2019
Next Scheduled EDR Contact: 12/30/2019
Data Release Frequency: Quarterly

SACRAMENTO COUNTY:

CS SACRAMENTO: Toxic Site Clean-Up List
List of sites where unauthorized releases of potentially hazardous materials have occurred.

Date of Government Version: 05/06/2019
Date Data Arrived at EDR: 06/28/2019
Date Made Active in Reports: 08/22/2019
Number of Days to Update: 55

Source: Sacramento County Environmental Management
Telephone: 916-875-8406
Last EDR Contact: 10/01/2019
Next Scheduled EDR Contact: 01/13/2020
Data Release Frequency: Quarterly

ML SACRAMENTO: Master Hazardous Materials Facility List
Any business that has hazardous materials on site - hazardous material storage sites, underground storage tanks, waste generators.

Date of Government Version: 05/06/2019
Date Data Arrived at EDR: 06/28/2019
Date Made Active in Reports: 09/13/2019
Number of Days to Update: 77

Source: Sacramento County Environmental Management
Telephone: 916-875-8406
Last EDR Contact: 10/01/2019
Next Scheduled EDR Contact: 01/13/2020
Data Release Frequency: Quarterly

SAN BENITO COUNTY:

CUPA SAN BENITO: CUPA Facility List
Cupa facility list

Date of Government Version: 07/16/2019
Date Data Arrived at EDR: 07/16/2019
Date Made Active in Reports: 09/24/2019
Number of Days to Update: 70

Source: San Benito County Environmental Health
Telephone: N/A
Last EDR Contact: 10/31/2019
Next Scheduled EDR Contact: 02/17/2020
Data Release Frequency: Varies

SAN BERNARDINO COUNTY:

PERMITS SAN BERNARDINO: Hazardous Material Permits
This listing includes underground storage tanks, medical waste handlers/generators, hazardous materials handlers, hazardous waste generators, and waste oil generators/handlers.

Date of Government Version: 08/29/2019
Date Data Arrived at EDR: 08/30/2019
Date Made Active in Reports: 10/29/2019
Number of Days to Update: 60

Source: San Bernardino County Fire Department Hazardous Materials Division
Telephone: 909-387-3041
Last EDR Contact: 11/04/2019
Next Scheduled EDR Contact: 02/17/2020
Data Release Frequency: Quarterly

SAN DIEGO COUNTY:

HMMD SAN DIEGO: Hazardous Materials Management Division Database

The database includes: HE58 - This report contains the business name, site address, business phone number, establishment 'H' permit number, type of permit, and the business status. HE17 - In addition to providing the same information provided in the HE58 listing, HE17 provides inspection dates, violations received by the establishment, hazardous waste generated, the quantity, method of storage, treatment/disposal of waste and the hauler, and information on underground storage tanks. Unauthorized Release List - Includes a summary of environmental contamination cases in San Diego County (underground tank cases, non-tank cases, groundwater contamination, and soil contamination are included.)

Date of Government Version: 09/03/2019
Date Data Arrived at EDR: 09/04/2019
Date Made Active in Reports: 11/05/2019
Number of Days to Update: 62

Source: Hazardous Materials Management Division
Telephone: 619-338-2268
Last EDR Contact: 09/04/2019
Next Scheduled EDR Contact: 12/16/2019
Data Release Frequency: Quarterly

LF SAN DIEGO: Solid Waste Facilities

San Diego County Solid Waste Facilities.

Date of Government Version: 04/18/2018
Date Data Arrived at EDR: 04/24/2018
Date Made Active in Reports: 06/19/2018
Number of Days to Update: 56

Source: Department of Health Services
Telephone: 619-338-2209
Last EDR Contact: 10/31/2019
Next Scheduled EDR Contact: 02/03/2020
Data Release Frequency: Varies

SAN DIEGO CO LOP: Local Oversight Program Listing

A listing of all LOP release sites that are or were under the County of San Diego's jurisdiction. Included are closed or transferred cases, open cases, and cases that did not have a case type indicated. The cases without a case type are mostly complaints; however, some of them could be LOP cases.

Date of Government Version: 07/16/2019
Date Data Arrived at EDR: 07/23/2019
Date Made Active in Reports: 09/30/2019
Number of Days to Update: 69

Source: Department of Environmental Health
Telephone: 858-505-6874
Last EDR Contact: 10/17/2019
Next Scheduled EDR Contact: 02/03/2020
Data Release Frequency: Varies

SAN DIEGO CO SAM: Environmental Case Listing

The listing contains all underground tank release cases and projects pertaining to properties contaminated with hazardous substances that are actively under review by the Site Assessment and Mitigation Program.

Date of Government Version: 03/23/2010
Date Data Arrived at EDR: 06/15/2010
Date Made Active in Reports: 07/09/2010
Number of Days to Update: 24

Source: San Diego County Department of Environmental Health
Telephone: 619-338-2371
Last EDR Contact: 08/28/2019
Next Scheduled EDR Contact: 12/16/2019
Data Release Frequency: No Update Planned

SAN FRANCISCO COUNTY:

LUST SAN FRANCISCO: Local Oversite Facilities

A listing of leaking underground storage tank sites located in San Francisco county.

Date of Government Version: 09/19/2008
Date Data Arrived at EDR: 09/19/2008
Date Made Active in Reports: 09/29/2008
Number of Days to Update: 10

Source: Department Of Public Health San Francisco County
Telephone: 415-252-3920
Last EDR Contact: 10/31/2019
Next Scheduled EDR Contact: 02/17/2020
Data Release Frequency: No Update Planned

UST SAN FRANCISCO: Underground Storage Tank Information

Underground storage tank sites located in San Francisco county.

Date of Government Version: 08/01/2019
Date Data Arrived at EDR: 08/02/2019
Date Made Active in Reports: 10/08/2019
Number of Days to Update: 67

Source: Department of Public Health
Telephone: 415-252-3920
Last EDR Contact: 10/31/2019
Next Scheduled EDR Contact: 02/17/2020
Data Release Frequency: Quarterly

SAN JOAQUIN COUNTY:

UST SAN JOAQUIN: San Joaquin Co. UST
A listing of underground storage tank locations in San Joaquin county.

Date of Government Version: 06/22/2018
Date Data Arrived at EDR: 06/26/2018
Date Made Active in Reports: 07/11/2018
Number of Days to Update: 15

Source: Environmental Health Department
Telephone: N/A
Last EDR Contact: 09/11/2019
Next Scheduled EDR Contact: 12/29/2019
Data Release Frequency: Semi-Annually

SAN LUIS OBISPO COUNTY:

CUPA SAN LUIS OBISPO: CUPA Facility List
Cupa Facility List.

Date of Government Version: 08/14/2019
Date Data Arrived at EDR: 08/20/2019
Date Made Active in Reports: 10/18/2019
Number of Days to Update: 59

Source: San Luis Obispo County Public Health Department
Telephone: 805-781-5596
Last EDR Contact: 08/14/2019
Next Scheduled EDR Contact: 12/02/2019
Data Release Frequency: Varies

SAN MATEO COUNTY:

BI SAN MATEO: Business Inventory
List includes Hazardous Materials Business Plan, hazardous waste generators, and underground storage tanks.

Date of Government Version: 09/03/2019
Date Data Arrived at EDR: 09/09/2019
Date Made Active in Reports: 11/05/2019
Number of Days to Update: 57

Source: San Mateo County Environmental Health Services Division
Telephone: 650-363-1921
Last EDR Contact: 09/09/2019
Next Scheduled EDR Contact: 12/23/2019
Data Release Frequency: Annually

LUST SAN MATEO: Fuel Leak List
A listing of leaking underground storage tank sites located in San Mateo county.

Date of Government Version: 03/29/2019
Date Data Arrived at EDR: 03/29/2019
Date Made Active in Reports: 05/29/2019
Number of Days to Update: 61

Source: San Mateo County Environmental Health Services Division
Telephone: 650-363-1921
Last EDR Contact: 09/05/2019
Next Scheduled EDR Contact: 12/23/2019
Data Release Frequency: Semi-Annually

SANTA BARBARA COUNTY:

CUPA SANTA BARBARA: CUPA Facility Listing
CUPA Program Listing from the Environmental Health Services division.

Date of Government Version: 09/08/2011
Date Data Arrived at EDR: 09/09/2011
Date Made Active in Reports: 10/07/2011
Number of Days to Update: 28

Source: Santa Barbara County Public Health Department
Telephone: 805-686-8167
Last EDR Contact: 08/14/2019
Next Scheduled EDR Contact: 12/02/2019
Data Release Frequency: No Update Planned

SANTA CLARA COUNTY:

CUPA SANTA CLARA: Cupa Facility List
Cupa facility list

Date of Government Version: 08/14/2019
Date Data Arrived at EDR: 08/20/2019
Date Made Active in Reports: 10/18/2019
Number of Days to Update: 59

Source: Department of Environmental Health
Telephone: 408-918-1973
Last EDR Contact: 08/14/2019
Next Scheduled EDR Contact: 12/02/2019
Data Release Frequency: Varies

HIST LUST SANTA CLARA: HIST LUST - Fuel Leak Site Activity Report
A listing of open and closed leaking underground storage tanks. This listing is no longer updated by the county. Leaking underground storage tanks are now handled by the Department of Environmental Health.

Date of Government Version: 03/29/2005
Date Data Arrived at EDR: 03/30/2005
Date Made Active in Reports: 04/21/2005
Number of Days to Update: 22

Source: Santa Clara Valley Water District
Telephone: 408-265-2600
Last EDR Contact: 03/23/2009
Next Scheduled EDR Contact: 06/22/2009
Data Release Frequency: No Update Planned

LUST SANTA CLARA: LOP Listing
A listing of leaking underground storage tanks located in Santa Clara county.

Date of Government Version: 03/03/2014
Date Data Arrived at EDR: 03/05/2014
Date Made Active in Reports: 03/18/2014
Number of Days to Update: 13

Source: Department of Environmental Health
Telephone: 408-918-3417
Last EDR Contact: 08/21/2019
Next Scheduled EDR Contact: 12/09/2019
Data Release Frequency: No Update Planned

SAN JOSE HAZMAT: Hazardous Material Facilities
Hazardous material facilities, including underground storage tank sites.

Date of Government Version: 07/30/2019
Date Data Arrived at EDR: 08/02/2019
Date Made Active in Reports: 10/08/2019
Number of Days to Update: 67

Source: City of San Jose Fire Department
Telephone: 408-535-7694
Last EDR Contact: 10/31/2019
Next Scheduled EDR Contact: 02/17/2020
Data Release Frequency: Annually

SANTA CRUZ COUNTY:

CUPA SANTA CRUZ: CUPA Facility List
CUPA facility listing.

Date of Government Version: 01/21/2017
Date Data Arrived at EDR: 02/22/2017
Date Made Active in Reports: 05/23/2017
Number of Days to Update: 90

Source: Santa Cruz County Environmental Health
Telephone: 831-464-2761
Last EDR Contact: 08/14/2019
Next Scheduled EDR Contact: 12/02/2019
Data Release Frequency: Varies

SHASTA COUNTY:

CUPA SHASTA: CUPA Facility List
Cupa Facility List.

Date of Government Version: 06/15/2017
Date Data Arrived at EDR: 06/19/2017
Date Made Active in Reports: 08/09/2017
Number of Days to Update: 51

Source: Shasta County Department of Resource Management
Telephone: 530-225-5789
Last EDR Contact: 08/14/2019
Next Scheduled EDR Contact: 12/02/2019
Data Release Frequency: Varies

SOLANO COUNTY:

LUST SOLANO: Leaking Underground Storage Tanks
A listing of leaking underground storage tank sites located in Solano county.

Date of Government Version: 06/04/2019
Date Data Arrived at EDR: 06/06/2019
Date Made Active in Reports: 08/13/2019
Number of Days to Update: 68

Source: Solano County Department of Environmental Management
Telephone: 707-784-6770
Last EDR Contact: 08/28/2019
Next Scheduled EDR Contact: 12/16/2019
Data Release Frequency: Quarterly

UST SOLANO: Underground Storage Tanks
Underground storage tank sites located in Solano county.

Date of Government Version: 08/28/2019
Date Data Arrived at EDR: 08/30/2019
Date Made Active in Reports: 10/29/2019
Number of Days to Update: 60

Source: Solano County Department of Environmental Management
Telephone: 707-784-6770
Last EDR Contact: 08/28/2019
Next Scheduled EDR Contact: 12/16/2019
Data Release Frequency: Quarterly

SONOMA COUNTY:

CUPA SONOMA: Cupa Facility List
Cupa Facility list

Date of Government Version: 06/18/2019
Date Data Arrived at EDR: 06/25/2019
Date Made Active in Reports: 07/24/2019
Number of Days to Update: 29

Source: County of Sonoma Fire & Emergency Services Department
Telephone: 707-565-1174
Last EDR Contact: 10/31/2019
Next Scheduled EDR Contact: 01/06/2020
Data Release Frequency: Varies

LUST SONOMA: Leaking Underground Storage Tank Sites
A listing of leaking underground storage tank sites located in Sonoma county.

Date of Government Version: 07/02/2019
Date Data Arrived at EDR: 07/02/2019
Date Made Active in Reports: 09/20/2019
Number of Days to Update: 80

Source: Department of Health Services
Telephone: 707-565-6565
Last EDR Contact: 09/19/2019
Next Scheduled EDR Contact: 01/06/2020
Data Release Frequency: Quarterly

STANISLAUS COUNTY:

CUPA STANISLAUS: CUPA Facility List
Cupa facility list

Date of Government Version: 07/18/2019
Date Data Arrived at EDR: 07/18/2019
Date Made Active in Reports: 09/26/2019
Number of Days to Update: 70

Source: Stanislaus County Department of Ennvironmental Protection
Telephone: 209-525-6751
Last EDR Contact: 10/28/2019
Next Scheduled EDR Contact: 01/27/2020
Data Release Frequency: Varies

SUTTER COUNTY:

UST SUTTER: Underground Storage Tanks
Underground storage tank sites located in Sutter county.

Date of Government Version: 08/29/2019
Date Data Arrived at EDR: 09/03/2019
Date Made Active in Reports: 11/06/2019
Number of Days to Update: 64

Source: Sutter County Environmental Health Services
Telephone: 530-822-7500
Last EDR Contact: 08/28/2019
Next Scheduled EDR Contact: 12/16/2019
Data Release Frequency: Semi-Annually

TEHAMA COUNTY:

CUPA TEHAMA: CUPA Facility List
Cupa facilities

Date of Government Version: 05/20/2019
Date Data Arrived at EDR: 05/21/2019
Date Made Active in Reports: 07/18/2019
Number of Days to Update: 58

Source: Tehama County Department of Environmental Health
Telephone: 530-527-8020
Last EDR Contact: 10/31/2019
Next Scheduled EDR Contact: 02/17/2020
Data Release Frequency: Varies

TRINITY COUNTY:

CUPA TRINITY: CUPA Facility List
Cupa facility list

Date of Government Version: 07/19/2019
Date Data Arrived at EDR: 07/23/2019
Date Made Active in Reports: 09/26/2019
Number of Days to Update: 65

Source: Department of Toxic Substances Control
Telephone: 760-352-0381
Last EDR Contact: 10/17/2019
Next Scheduled EDR Contact: 02/03/2020
Data Release Frequency: Varies

TULARE COUNTY:

CUPA TULARE: CUPA Facility List
Cupa program facilities

Date of Government Version: 08/12/2019
Date Data Arrived at EDR: 08/14/2019
Date Made Active in Reports: 10/17/2019
Number of Days to Update: 64

Source: Tulare County Environmental Health Services Division
Telephone: 559-624-7400
Last EDR Contact: 11/04/2019
Next Scheduled EDR Contact: 02/17/2020
Data Release Frequency: Varies

TUOLUMNE COUNTY:

CUPA TUOLUMNE: CUPA Facility List
Cupa facility list

Date of Government Version: 04/23/2018
Date Data Arrived at EDR: 04/25/2018
Date Made Active in Reports: 06/25/2018
Number of Days to Update: 61

Source: Divison of Environmental Health
Telephone: 209-533-5633
Last EDR Contact: 10/17/2019
Next Scheduled EDR Contact: 02/03/2020
Data Release Frequency: Varies

VENTURA COUNTY:

BWT VENTURA: Business Plan, Hazardous Waste Producers, and Operating Underground Tanks
The BWT list indicates by site address whether the Environmental Health Division has Business Plan (B), Waste Producer (W), and/or Underground Tank (T) information.

Date of Government Version: 05/29/2019
Date Data Arrived at EDR: 07/29/2019
Date Made Active in Reports: 09/30/2019
Number of Days to Update: 63

Source: Ventura County Environmental Health Division
Telephone: 805-654-2813
Last EDR Contact: 10/21/2019
Next Scheduled EDR Contact: 02/03/2020
Data Release Frequency: Quarterly

LF VENTURA: Inventory of Illegal Abandoned and Inactive Sites
Ventura County Inventory of Closed, Illegal Abandoned, and Inactive Sites.

Date of Government Version: 12/01/2011
Date Data Arrived at EDR: 12/01/2011
Date Made Active in Reports: 01/19/2012
Number of Days to Update: 49

Source: Environmental Health Division
Telephone: 805-654-2813
Last EDR Contact: 09/25/2019
Next Scheduled EDR Contact: 01/13/2020
Data Release Frequency: No Update Planned

LUST VENTURA: Listing of Underground Tank Cleanup Sites
Ventura County Underground Storage Tank Cleanup Sites (LUST).

Date of Government Version: 05/29/2008
Date Data Arrived at EDR: 06/24/2008
Date Made Active in Reports: 07/31/2008
Number of Days to Update: 37

Source: Environmental Health Division
Telephone: 805-654-2813
Last EDR Contact: 08/07/2019
Next Scheduled EDR Contact: 11/25/2019
Data Release Frequency: No Update Planned

MED WASTE VENTURA: Medical Waste Program List
To protect public health and safety and the environment from potential exposure to disease causing agents, the Environmental Health Division Medical Waste Program regulates the generation, handling, storage, treatment and disposal of medical waste throughout the County.

Date of Government Version: 05/29/2019
Date Data Arrived at EDR: 07/29/2019
Date Made Active in Reports: 09/30/2019
Number of Days to Update: 63

Source: Ventura County Resource Management Agency
Telephone: 805-654-2813
Last EDR Contact: 10/21/2019
Next Scheduled EDR Contact: 02/03/2020
Data Release Frequency: Quarterly

UST VENTURA: Underground Tank Closed Sites List
Ventura County Operating Underground Storage Tank Sites (UST)/Underground Tank Closed Sites List.

Date of Government Version: 07/26/2019
Date Data Arrived at EDR: 09/09/2019
Date Made Active in Reports: 10/31/2019
Number of Days to Update: 52

Source: Environmental Health Division
Telephone: 805-654-2813
Last EDR Contact: 09/09/2019
Next Scheduled EDR Contact: 12/23/2019
Data Release Frequency: Quarterly

YOLO COUNTY:

UST YOLO: Underground Storage Tank Comprehensive Facility Report
Underground storage tank sites located in Yolo county.

Date of Government Version: 09/25/2019
Date Data Arrived at EDR: 10/01/2019
Date Made Active in Reports: 10/31/2019
Number of Days to Update: 30

Source: Yolo County Department of Health
Telephone: 530-666-8646
Last EDR Contact: 09/25/2019
Next Scheduled EDR Contact: 01/13/2020
Data Release Frequency: Annually

YUBA COUNTY:

CUPA YUBA: CUPA Facility List
CUPA facility listing for Yuba County.

Date of Government Version: 07/26/2019
Date Data Arrived at EDR: 07/31/2019
Date Made Active in Reports: 10/08/2019
Number of Days to Update: 69

Source: Yuba County Environmental Health Department
Telephone: 530-749-7523
Last EDR Contact: 10/25/2019
Next Scheduled EDR Contact: 02/10/2020
Data Release Frequency: Varies

OTHER DATABASE(S)

Depending on the geographic area covered by this report, the data provided in these specialty databases may or may not be complete. For example, the existence of wetlands information data in a specific report does not mean that all wetlands in the area covered by the report are included. Moreover, the absence of any reported wetlands information does not necessarily mean that wetlands do not exist in the area covered by the report.

CT MANIFEST: Hazardous Waste Manifest Data
Facility and manifest data. Manifest is a document that lists and tracks hazardous waste from the generator through transporters to a tsd facility.

Date of Government Version: 05/14/2019
Date Data Arrived at EDR: 05/14/2019
Date Made Active in Reports: 08/05/2019
Number of Days to Update: 83

Source: Department of Energy & Environmental Protection
Telephone: 860-424-3375
Last EDR Contact: 08/07/2019
Next Scheduled EDR Contact: 11/25/2019
Data Release Frequency: No Update Planned

NJ MANIFEST: Manifest Information
Hazardous waste manifest information.

Date of Government Version: 12/31/2018
Date Data Arrived at EDR: 04/10/2019
Date Made Active in Reports: 05/16/2019
Number of Days to Update: 36

Source: Department of Environmental Protection
Telephone: N/A
Last EDR Contact: 10/02/2019
Next Scheduled EDR Contact: 01/20/2020
Data Release Frequency: Annually

NY MANIFEST: Facility and Manifest Data
Manifest is a document that lists and tracks hazardous waste from the generator through transporters to a TSD facility.

Date of Government Version: 01/01/2019
Date Data Arrived at EDR: 05/01/2019
Date Made Active in Reports: 06/21/2019
Number of Days to Update: 51

Source: Department of Environmental Conservation
Telephone: 518-402-8651
Last EDR Contact: 10/29/2019
Next Scheduled EDR Contact: 02/10/2020
Data Release Frequency: Quarterly

PA MANIFEST: Manifest Information
Hazardous waste manifest information.

Date of Government Version: 06/30/2018
Date Data Arrived at EDR: 07/19/2019
Date Made Active in Reports: 09/10/2019
Number of Days to Update: 53

Source: Department of Environmental Protection
Telephone: 717-783-8990
Last EDR Contact: 10/09/2019
Next Scheduled EDR Contact: 12/07/2020
Data Release Frequency: Annually

RI MANIFEST: Manifest information
Hazardous waste manifest information

Date of Government Version: 12/31/2017
Date Data Arrived at EDR: 02/23/2018
Date Made Active in Reports: 04/09/2018
Number of Days to Update: 45

Source: Department of Environmental Management
Telephone: 401-222-2797
Last EDR Contact: 08/16/2019
Next Scheduled EDR Contact: 12/02/2019
Data Release Frequency: Annually

WI MANIFEST: Manifest Information
Hazardous waste manifest information.

Date of Government Version: 05/31/2018
Date Data Arrived at EDR: 06/19/2019
Date Made Active in Reports: 09/03/2019
Number of Days to Update: 76

Source: Department of Natural Resources
Telephone: N/A
Last EDR Contact: 09/06/2019
Next Scheduled EDR Contact: 12/23/2019
Data Release Frequency: Annually

Oil/Gas Pipelines
Source: Endeavor Business Media
Petroleum Bundle (Crude Oil, Refined Products, Petrochemicals, Gas Liquids (LPG/NGL), and Specialty Gases (Miscellaneous)) N = Natural Gas Bundle (Natural Gas, Gas Liquids (LPG/NGL), and Specialty Gases (Miscellaneous)). This map includes information copyrighted by Endeavor Business Media. This information is provided on a best effort basis and Endeavor Business Media does not guarantee its accuracy nor warrant its fitness for any particular purpose. Such information has been reprinted with the permission of Endeavor Business Media.

Electric Power Transmission Line Data
Source: Endeavor Business Media
This map includes information copyrighted by Endeavor Business Media. This information is provided on a best effort basis and Endeavor Business Media does not guarantee its accuracy nor warrant its fitness for any particular purpose. Such information has been reprinted with the permission of Endeavor Business Media.

Sensitive Receptors: There are individuals deemed sensitive receptors due to their fragile immune systems and special sensitivity to environmental discharges. These sensitive receptors typically include the elderly, the sick, and children. While the location of all sensitive receptors cannot be determined, EDR indicates those buildings and facilities - schools, daycares, hospitals, medical centers, and nursing homes - where individuals who are sensitive receptors are likely to be located.

AHA Hospitals:
Source: American Hospital Association, Inc.
Telephone: 312-280-5991
The database includes a listing of hospitals based on the American Hospital Association's annual survey of hospitals.

Medical Centers: Provider of Services Listing
Source: Centers for Medicare & Medicaid Services
Telephone: 410-786-3000
A listing of hospitals with Medicare provider number, produced by Centers of Medicare & Medicaid Services, a federal agency within the U.S. Department of Health and Human Services.

Nursing Homes
Source: National Institutes of Health
Telephone: 301-594-6248
Information on Medicare and Medicaid certified nursing homes in the United States.

Public Schools
Source: National Center for Education Statistics
Telephone: 202-502-7300
The National Center for Education Statistics' primary database on elementary and secondary public education in the United States. It is a comprehensive, annual, national statistical database of all public elementary and secondary schools and school districts, which contains data that are comparable across all states.

Private Schools
Source: National Center for Education Statistics
Telephone: 202-502-7300
The National Center for Education Statistics' primary database on private school locations in the United States.

Daycare Centers: Licensed Facilities
Source: Department of Social Services
Telephone: 916-657-4041

Flood Zone Data: This data was obtained from the Federal Emergency Management Agency (FEMA). It depicts 100-year and 500-year flood zones as defined by FEMA. It includes the National Flood Hazard Layer (NFHL) which incorporates Flood Insurance Rate Map (FIRM) data and Q3 data from FEMA in areas not covered by NFHL.
Source: FEMA
Telephone: 877-336-2627
Date of Government Version: 2003, 2015

NWI: National Wetlands Inventory. This data, available in select counties across the country, was obtained by EDR in 2002, 2005 and 2010 from the U.S. Fish and Wildlife Service.

State Wetlands Data: Wetland Inventory
Source: Department of Fish and Wildlife
Telephone: 916-445-0411

GOVERNMENT RECORDS SEARCHED / DATA CURRENCY TRACKING

Current USGS 7.5 Minute Topographic Map
Source: U.S. Geological Survey

STREET AND ADDRESS INFORMATION

© 2015 TomTom North America, Inc. All rights reserved. This material is proprietary and the subject of copyright protection and other intellectual property rights owned by or licensed to Tele Atlas North America, Inc. The use of this material is subject to the terms of a license agreement. You will be held liable for any unauthorized copying or disclosure of this material.

GEOCHECK ®- PHYSICAL SETTING SOURCE ADDENDUM

TARGET PROPERTY ADDRESS

LONG BEACH - PHASE I ESA UPDATE
901 EAST PACIFIC COAST HWY
LONG BEACH, CA 90813

TARGET PROPERTY COORDINATES

Latitude (North):	33.790141 - 33˚ 47’ 24.51’’
Longitude (West):	118.181523 - 118˚ 10’ 53.48’’
Universal Tranverse Mercator:	Zone 11
UTM X (Meters):	390615.9
UTM Y (Meters):	3739321.2
Elevation:	28 ft. above sea level

USGS TOPOGRAPHIC MAP

Target Property Map:	5652670 LONG BEACH, CA
Version Date:	2012

EDR’s GeoCheck Physical Setting Source Addendum is provided to assist the environmental professional in forming an opinion about the impact of potential contaminant migration.

Assessment of the impact of contaminant migration generally has two principle investigative components:

1. Groundwater flow direction, and
2. Groundwater flow velocity.

Groundwater flow direction may be impacted by surface topography, hydrology, hydrogeology, characteristics of the soil, and nearby wells. Groundwater flow velocity is generally impacted by the nature of the geologic strata.

GEOCHECK® - PHYSICAL SETTING SOURCE SUMMARY

GROUNDWATER FLOW DIRECTION INFORMATION

Groundwater flow direction for a particular site is best determined by a qualified environmental professional using site-specific well data. If such data is not reasonably ascertainable, it may be necessary to rely on other sources of information, such as surface topographic information, hydrologic information, hydrogeologic data collected on nearby properties, and regional groundwater flow information (from deep aquifers).

TOPOGRAPHIC INFORMATION

Surface topography may be indicative of the direction of surficial groundwater flow. This information can be used to assist the environmental professional in forming an opinion about the impact of nearby contaminated properties or, should contamination exist on the target property, what downgradient sites might be impacted.

TARGET PROPERTY TOPOGRAPHY

General Topographic Gradient: General NE

SURROUNDING TOPOGRAPHY: ELEVATION PROFILES

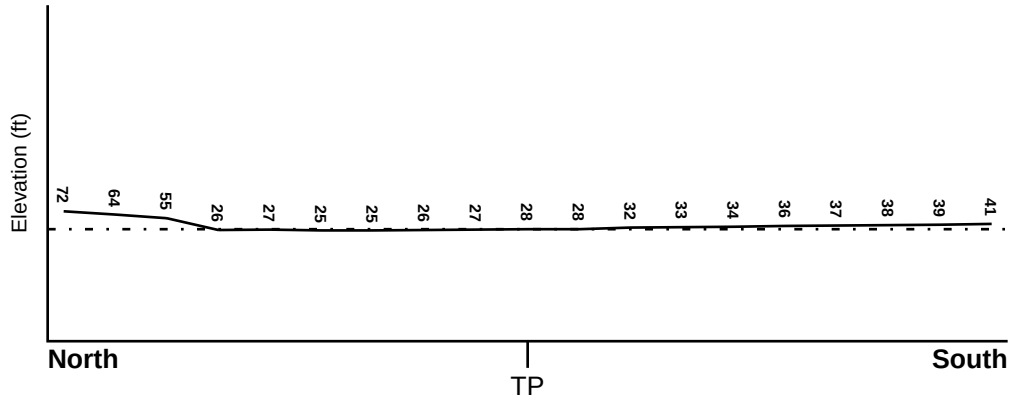

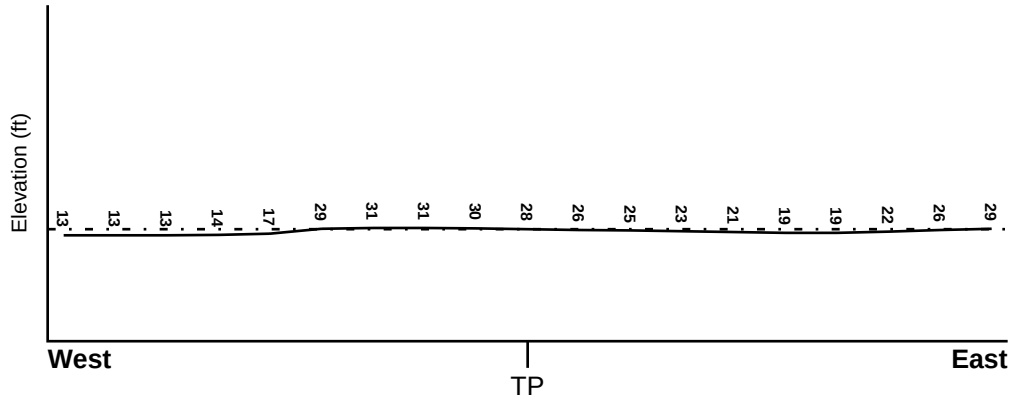

Target Property Elevation: 28 ft.

0 1/2 1 Miles

Source: Topography has been determined from the USGS 7.5' Digital Elevation Model and should be evaluated on a relative (not an absolute) basis. Relative elevation information between sites of close proximity should be field verified.

GEOCHECK® - PHYSICAL SETTING SOURCE SUMMARY

HYDROLOGIC INFORMATION

Surface water can act as a hydrologic barrier to groundwater flow. Such hydrologic information can be used to assist the environmental professional in forming an opinion about the impact of nearby contaminated properties or, should contamination exist on the target property, what downgradient sites might be impacted.

Refer to the Physical Setting Source Map following this summary for hydrologic information (major waterways and bodies of water).

FEMA FLOOD ZONE

Flood Plain Panel at Target Property	FEMA Source Type
06037C1970F	FEMA FIRM Flood data

Additional Panels in search area:	FEMA Source Type
06037C1962F	FEMA FIRM Flood data
06037C1964F	FEMA FIRM Flood data

NATIONAL WETLAND INVENTORY

NWI Quad at Target Property	NWI Electronic Data Coverage
NORTH LONG BEACH (OE)	YES - refer to the Overview Map and Detail Map

HYDROGEOLOGIC INFORMATION

Hydrogeologic information obtained by installation of wells on a specific site can often be an indicator of groundwater flow direction in the immediate area. Such hydrogeologic information can be used to assist the environmental professional in forming an opinion about the impact of nearby contaminated properties or, should contamination exist on the target property, what downgradient sites might be impacted.

Site-Specific Hydrogeological Data*:

Search Radius:	1.25 miles
Location Relative to TP:	1 - 2 Miles NE
Site Name:	DICO OIL CO
Site EPA ID Number:	CAD980737076
Surficial Aquifer Flow Dir.:	NOT AVAILABLE.
Inferred Depth to Water:	approximately 105 feet in the Gage aquifer.
Hydraulic Connection:	The Bellflower aquiclude is continuous at the site and extends from the ground surface to an apparent depth of 105 feet. Aquifers underlying the Bellflower aquiclude are interconnected in the site vicinity.
Sole Source Aquifer:	No information about a sole source aquifer is available
Data Quality:	Information is inferred in the CERCLIS investigation report(s)

AQUIFLOW®

Search Radius: 1.000 Mile.

EDR has developed the AQUIFLOW Information System to provide data on the general direction of groundwater flow at specific points. EDR has reviewed reports submitted by environmental professionals to regulatory authorities at select sites and has extracted the date of the report, groundwater flow direction as determined hydrogeologically, and the depth to water table.

MAP ID	LOCATION FROM TP	GENERAL DIRECTION GROUNDWATER FLOW

* ©1996 Site–specific hydrogeological data gathered by CERCLIS Alerts, Inc., Bainbridge Island, WA. All rights reserved. All of the information and opinions presented are those of the cited EPA report(s), which were completed under a Comprehensive Environmental Response Compensation and Liability Information System (CERCLIS) investigation.

GEOCHECK® - PHYSICAL SETTING SOURCE SUMMARY

MAP ID	LOCATION FROM TP	GENERAL DIRECTION GROUNDWATER FLOW
1	0 - 1/8 Mile ESE	Not Reported
2	1/4 - 1/2 Mile West	SW
3	1/4 - 1/2 Mile East	Not Reported
10	1/2 - 1 Mile SE	WNW
11	1/2 - 1 Mile NNW	Not Reported
12	1/2 - 1 Mile NNW	E
13	1/2 - 1 Mile SW	Not Reported
14	1/2 - 1 Mile West	NNW
1G	1/2 - 1 Mile NNW	Not Reported
2G	1/2 - 1 Mile NNW	E
3G	1/2 - 1 Mile West	NNW
4G	1/4 - 1/2 Mile West	SW
5G	0 - 1/8 Mile ESE	Not Reported
6G	1/4 - 1/2 Mile East	Not Reported
7G	1/2 - 1 Mile SE	WNW
8G	1/2 - 1 Mile SW	Not Reported

For additional site information, refer to Physical Setting Source Map Findings.

GEOCHECK® - PHYSICAL SETTING SOURCE SUMMARY

GROUNDWATER FLOW VELOCITY INFORMATION

Groundwater flow velocity information for a particular site is best determined by a qualified environmental professional using site specific geologic and soil strata data. If such data are not reasonably ascertainable, it may be necessary to rely on other sources of information, including geologic age identification, rock stratigraphic unit and soil characteristics data collected on nearby properties and regional soil information. In general, contaminant plumes move more quickly through sandy-gravelly types of soils than silty-clayey types of soils.

GEOLOGIC INFORMATION IN GENERAL AREA OF TARGET PROPERTY

Geologic information can be used by the environmental professional in forming an opinion about the relative speed at which contaminant migration may be occurring.

ROCK STRATIGRAPHIC UNIT

Era:	Cenozoic
System:	Quaternary
Series:	Quaternary
Code:	Q *(decoded above as Era, System & Series)*

GEOLOGIC AGE IDENTIFICATION

Category: Stratifed Sequence

Geologic Age and Rock Stratigraphic Unit Source: P.G. Schruben, R.E. Arndt and W.J. Bawiec, Geology of the Conterminous U.S. at 1:2,500,000 Scale - a digital representation of the 1974 P.B. King and H.M. Beikman Map, USGS Digital Data Series DDS - 11 (1994).

DOMINANT SOIL COMPOSITION IN GENERAL AREA OF TARGET PROPERTY

The U.S. Department of Agriculture's (USDA) Soil Conservation Service (SCS) leads the National Cooperative Soil Survey (NCSS) and is responsible for collecting, storing, maintaining and distributing soil survey information for privately owned lands in the United States. A soil map in a soil survey is a representation of soil patterns in a landscape. Soil maps for STATSGO are compiled by generalizing more detailed (SSURGO) soil survey maps. The following information is based on Soil Conservation Service STATSGO data.

Soil Component Name:	URBAN LAND
Soil Surface Texture:	variable
Hydrologic Group:	Not reported
Soil Drainage Class:	Not reported

Hydric Status: Soil does not meet the requirements for a hydric soil.

Corrosion Potential - Uncoated Steel:	Not Reported
Depth to Bedrock Min:	> 10 inches
Depth to Bedrock Max:	> 10 inches

GEOCHECK® - PHYSICAL SETTING SOURCE SUMMARY

Soil Layer Information							
	Boundary			Classification			
Layer	Upper	Lower	Soil Texture Class	AASHTO Group	Unified Soil	Permeability Rate (in/hr)	Soil Reaction (pH)
1	0 inches	6 inches	variable	Not reported	Not reported	Max: 0.00 Min: 0.00	Max: 0.00 Min: 0.00

OTHER SOIL TYPES IN AREA

Based on Soil Conservation Service STATSGO data, the following additional subordinant soil types may appear within the general area of target property.

Soil Surface Textures: loam
clay
silt loam
loamy sand
sandy loam
fine sand
clay loam
gravelly - sandy loam
coarse sand
gravelly - sand
sand

Surficial Soil Types: loam
clay
silt loam
loamy sand
sandy loam
fine sand
clay loam
gravelly - sandy loam
coarse sand
gravelly - sand
sand

Shallow Soil Types: fine sandy loam
gravelly - loam
sand
silty clay

Deeper Soil Types: stratified
clay loam
silty clay loam
gravelly - sandy loam
coarse sand
sand
weathered bedrock
very fine sandy loam

GEOCHECK® - PHYSICAL SETTING SOURCE SUMMARY

LOCAL / REGIONAL WATER AGENCY RECORDS

EDR Local/Regional Water Agency records provide water well information to assist the environmental professional in assessing sources that may impact ground water flow direction, and in forming an opinion about the impact of contaminant migration on nearby drinking water wells.

WELL SEARCH DISTANCE INFORMATION

DATABASE	SEARCH DISTANCE (miles)
Federal USGS	1.000
Federal FRDS PWS	Nearest PWS within 1 mile
State Database	1.000

FEDERAL USGS WELL INFORMATION

MAP ID	WELL ID	LOCATION FROM TP
A4	USGS40000138217	1/2 - 1 Mile ENE
A5	USGS40000138218	1/2 - 1 Mile ENE
A6	USGS40000138216	1/2 - 1 Mile ENE
A7	USGS40000138213	1/2 - 1 Mile ENE
A8	USGS40000138214	1/2 - 1 Mile ENE
A9	USGS40000138215	1/2 - 1 Mile ENE

FEDERAL FRDS PUBLIC WATER SUPPLY SYSTEM INFORMATION

MAP ID	WELL ID	LOCATION FROM TP
No PWS System Found		

Note: PWS System location is not always the same as well location.

STATE DATABASE WELL INFORMATION

MAP ID	WELL ID	LOCATION FROM TP
No Wells Found		

OTHER STATE DATABASE INFORMATION

STATE OIL/GAS WELL INFORMATION

MAP ID	WELL ID	LOCATION FROM TP
1	CAOG13000133175	1/2 - 1 Mile North
A2	CAOG13000132581	1/2 - 1 Mile NNE
B3	CAOG13000132591	1/2 - 1 Mile NNE
C4	CAOG13000131923	1/2 - 1 Mile NE
A5	CAOG13000131558	1/2 - 1 Mile NNE
B6	CAOG13000133203	1/2 - 1 Mile NNE
D7	CAOG13000130785	1/2 - 1 Mile NNE
A8	CAOG13000131044	1/2 - 1 Mile NNE
C9	CAOG13000131383	1/2 - 1 Mile NE

STATE OIL/GAS WELL INFORMATION

MAP ID	WELL ID	LOCATION FROM TP
A10	CAOG13000131559	1/2 - 1 Mile NNE
C11	CAOG13000131376	1/2 - 1 Mile NE
B12	CAOG13000131400	1/2 - 1 Mile NNE
E13	CAOG13000133447	1/2 - 1 Mile NE
C14	CAOG13000131699	1/2 - 1 Mile NE
E15	CAOG13000131123	1/2 - 1 Mile NE
C16	CAOG13000131809	1/2 - 1 Mile NE
D17	CAOG13000131577	1/2 - 1 Mile NNE
E18	CAOG13000132221	1/2 - 1 Mile NE
B19	CAOG13000131388	1/2 - 1 Mile NNE
C20	CAOG13000132753	1/2 - 1 Mile NE
F21	CAOG13000132754	1/2 - 1 Mile ENE
C22	CAOG13000131909	1/2 - 1 Mile NE
C23	CAOG13000133405	1/2 - 1 Mile NE
E24	CAOG13000130821	1/2 - 1 Mile NE
C25	CAOG13000132993	1/2 - 1 Mile NE
B26	CAOG13000131300	1/2 - 1 Mile NNE
B27	CAOG13000130941	1/2 - 1 Mile NNE
A28	CAOG13000131557	1/2 - 1 Mile NNE
D29	CAOG13000131039	1/2 - 1 Mile NE
E30	CAOG13000131496	1/2 - 1 Mile NE
E31	CAOG13000131995	1/2 - 1 Mile NE
G32	CAOG13000132564	1/2 - 1 Mile North
C33	CAOG13000133173	1/2 - 1 Mile NE
A34	CAOG13000131917	1/2 - 1 Mile NNE
C35	CAOG13000130824	1/2 - 1 Mile NE
E36	CAOG13000131706	1/2 - 1 Mile NE
G37	CAOG13000131106	1/2 - 1 Mile North
C38	CAOG13000130836	1/2 - 1 Mile NE
D39	CAOG13000131916	1/2 - 1 Mile NNE
E40	CAOG13000130923	1/2 - 1 Mile NE
C41	CAOG13000131120	1/2 - 1 Mile NE
E42	CAOG13000131458	1/2 - 1 Mile NE
E43	CAOG13000131734	1/2 - 1 Mile NE
E44	CAOG13000131828	1/2 - 1 Mile NE
F45	CAOG13000132304	1/2 - 1 Mile NE
H46	CAOG13000133420	1/2 - 1 Mile NNE
I47	CAOG13000130825	1/2 - 1 Mile NE
E48	CAOG13000133210	1/2 - 1 Mile NE
H49	CAOG13000131247	1/2 - 1 Mile NNE
E50	CAOG13000131826	1/2 - 1 Mile NE
I51	CAOG13000131199	1/2 - 1 Mile NE
I52	CAOG13000132019	1/2 - 1 Mile NE
I53	CAOG13000131362	1/2 - 1 Mile NE
J54	CAOG13000131808	1/2 - 1 Mile North
D55	CAOG13000131915	1/2 - 1 Mile NNE
E56	CAOG13000131459	1/2 - 1 Mile NE
H57	CAOG13000132180	1/2 - 1 Mile NNE
I58	CAOG13000133395	1/2 - 1 Mile NE
H59	CAOG13000131587	1/2 - 1 Mile NNE
D60	CAOG13000131567	1/2 - 1 Mile NNE
E61	CAOG13000131095	1/2 - 1 Mile NE
H62	CAOG13000131905	1/2 - 1 Mile NNE
I63	CAOG13000131804	1/2 - 1 Mile NE
I64	CAOG13000131398	1/2 - 1 Mile NE
E65	CAOG13000131182	1/2 - 1 Mile NE

STATE OIL/GAS WELL INFORMATION

MAP ID	WELL ID	LOCATION FROM TP
H66	CAOG13000131290	1/2 - 1 Mile NNE
I67	CAOG13000131716	1/2 - 1 Mile NE
G68	CAOG13000131728	1/2 - 1 Mile North
H69	CAOG13000131861	1/2 - 1 Mile NNE
K70	CAOG13000133095	1/2 - 1 Mile NNE
K71	CAOG13000131291	1/2 - 1 Mile NNE
G72	CAOG13000133546	1/2 - 1 Mile North
K73	CAOG13000132587	1/2 - 1 Mile NNE
I74	CAOG13000131803	1/2 - 1 Mile NE
I75	CAOG13000131328	1/2 - 1 Mile NE
K76	CAOG13000131991	1/2 - 1 Mile NNE
L77	CAOG13000131644	1/2 - 1 Mile NE
H78	CAOG13000131949	1/2 - 1 Mile NNE
K79	CAOG13000131454	1/2 - 1 Mile NNE
K80	CAOG13000131406	1/2 - 1 Mile NNE
K81	CAOG13000131297	1/2 - 1 Mile NNE
I82	CAOG13000132241	1/2 - 1 Mile NE
H83	CAOG13000132346	1/2 - 1 Mile NNE
I84	CAOG13000131848	1/2 - 1 Mile NE
L85	CAOG13000131198	1/2 - 1 Mile NE
L86	CAOG13000133209	1/2 - 1 Mile NE
I87	CAOG13000132341	1/2 - 1 Mile NE
M88	CAOG13000133410	1/2 - 1 Mile NE
L89	CAOG13000130804	1/2 - 1 Mile NE
I90	CAOG13000133394	1/2 - 1 Mile NE
L91	CAOG13000132196	1/2 - 1 Mile NE
K92	CAOG13000131621	1/2 - 1 Mile NNE
I93	CAOG13000133393	1/2 - 1 Mile NE
J94	CAOG13000133076	1/2 - 1 Mile NNE
K95	CAOG13000132576	1/2 - 1 Mile NNE
L96	CAOG13000133304	1/2 - 1 Mile NE
K97	CAOG13000133319	1/2 - 1 Mile NNE
H98	CAOG13000131372	1/2 - 1 Mile NNE
J99	CAOG13000131379	1/2 - 1 Mile NNE
I100	CAOG13000132580	1/2 - 1 Mile NE
H101	CAOG13000130993	1/2 - 1 Mile NNE
L102	CAOG13000131913	1/2 - 1 Mile NE
I103	CAOG13000133085	1/2 - 1 Mile NE
K104	CAOG13000131856	1/2 - 1 Mile NNE
H105	CAOG13000131381	1/2 - 1 Mile NNE
I106	CAOG13000131377	1/2 - 1 Mile NE
I107	CAOG13000132243	1/2 - 1 Mile NE
H108	CAOG13000131168	1/2 - 1 Mile NNE
I109	CAOG13000131700	1/2 - 1 Mile NE
I110	CAOG13000132165	1/2 - 1 Mile NE
I111	CAOG13000132242	1/2 - 1 Mile NE
H112	CAOG13000131563	1/2 - 1 Mile NNE
L113	CAOG13000131399	1/2 - 1 Mile NE
N114	CAOG13000130837	1/2 - 1 Mile North
I115	CAOG13000133332	1/2 - 1 Mile NE
H116	CAOG13000131169	1/2 - 1 Mile NNE
I117	CAOG13000131554	1/2 - 1 Mile NE
G118	CAOG13000132850	1/2 - 1 Mile North
K119	CAOG13000131494	1/2 - 1 Mile NNE
J120	CAOG13000130859	1/2 - 1 Mile North
G121	CAOG13000131453	1/2 - 1 Mile North

STATE OIL/GAS WELL INFORMATION

MAP ID	WELL ID	LOCATION FROM TP
L122	CAOG13000132195	1/2 - 1 Mile NE
H123	CAOG13000131463	1/2 - 1 Mile NNE
K124	CAOG13000131222	1/2 - 1 Mile NNE
K125	CAOG13000133301	1/2 - 1 Mile NNE
O126	CAOG13000130902	1/2 - 1 Mile NE
J127	CAOG13000131807	1/2 - 1 Mile North
K128	CAOG13000132843	1/2 - 1 Mile NNE
J129	CAOG13000132007	1/2 - 1 Mile North
L130	CAOG13000133248	1/2 - 1 Mile NE
L131	CAOG13000131330	1/2 - 1 Mile NE
P132	CAOG13000133282	1/2 - 1 Mile North
I133	CAOG13000130829	1/2 - 1 Mile NE
K134	CAOG13000131043	1/2 - 1 Mile NNE
Q135	CAOG13000130892	1/2 - 1 Mile NNE
R136	CAOG13000132036	1/2 - 1 Mile ENE
M137	CAOG13000132640	1/2 - 1 Mile NE
O138	CAOG13000131460	1/2 - 1 Mile NE
I139	CAOG13000131805	1/2 - 1 Mile NE
L140	CAOG13000131329	1/2 - 1 Mile NE
O141	CAOG13000131498	1/2 - 1 Mile NE
O142	CAOG13000131662	1/2 - 1 Mile NE
L143	CAOG13000132336	1/2 - 1 Mile NE
K144	CAOG13000131946	1/2 - 1 Mile NNE
I145	CAOG13000130945	1/2 - 1 Mile NE
J146	CAOG13000132005	1/2 - 1 Mile North
K147	CAOG13000131525	1/2 - 1 Mile NNE
H148	CAOG13000130932	1/2 - 1 Mile NNE
H149	CAOG13000131741	1/2 - 1 Mile NNE
H150	CAOG13000131112	1/2 - 1 Mile NNE
I151	CAOG13000132342	1/2 - 1 Mile NE
J152	CAOG13000131241	1/2 - 1 Mile North
I153	CAOG13000133409	1/2 - 1 Mile NE
S154	CAOG13000132332	1/2 - 1 Mile NE
K155	CAOG13000131479	1/2 - 1 Mile NNE
N156	CAOG13000132852	1/2 - 1 Mile North
Q157	CAOG13000130989	1/2 - 1 Mile NNE
O158	CAOG13000131497	1/2 - 1 Mile NE
I159	CAOG13000131518	1/2 - 1 Mile NE
K160	CAOG13000131063	1/2 - 1 Mile NNE
Q161	CAOG13000130984	1/2 - 1 Mile NNE
K162	CAOG13000130784	1/2 - 1 Mile NNE
P163	CAOG13000130834	1/2 - 1 Mile North
H164	CAOG13000130933	1/2 - 1 Mile NNE
K165	CAOG13000131800	1/2 - 1 Mile NNE
L166	CAOG13000131022	1/2 - 1 Mile NE
J167	CAOG13000131860	1/2 - 1 Mile NNE
O168	CAOG13000131370	1/2 - 1 Mile NE
L169	CAOG13000131341	1/2 - 1 Mile NE
N170	CAOG13000132227	1/2 - 1 Mile North
N171	CAOG13000131462	1/2 - 1 Mile North
Q172	CAOG13000131464	1/2 - 1 Mile NNE
I173	CAOG13000130981	1/2 - 1 Mile NE
I174	CAOG13000131589	1/2 - 1 Mile NE
N175	CAOG13000132851	1/2 - 1 Mile North
M176	CAOG13000131011	1/2 - 1 Mile NE
I177	CAOG13000132544	1/2 - 1 Mile NE

STATE OIL/GAS WELL INFORMATION

MAP ID	WELL ID	LOCATION FROM TP
K178	CAOG13000131705	1/2 - 1 Mile NNE
O179	CAOG13000131166	1/2 - 1 Mile NE
M180	CAOG13000132033	1/2 - 1 Mile NE
J181	CAOG13000131959	1/2 - 1 Mile North
J182	CAOG13000131652	1/2 - 1 Mile North
O183	CAOG13000132000	1/2 - 1 Mile NE
R184	CAOG13000131908	1/2 - 1 Mile ENE
K185	CAOG13000130934	1/2 - 1 Mile NNE
K186	CAOG13000133401	1/2 - 1 Mile NNE
L187	CAOG13000133257	1/2 - 1 Mile NE
Q188	CAOG13000130841	1/2 - 1 Mile NNE
M189	CAOG13000130983	1/2 - 1 Mile NE
O190	CAOG13000131707	1/2 - 1 Mile ENE
Q191	CAOG13000131030	1/2 - 1 Mile NNE
Q192	CAOG13000132197	1/2 - 1 Mile NNE
N193	CAOG13000133526	1/2 - 1 Mile North
Q194	CAOG13000131737	1/2 - 1 Mile NNE
195	CAOG13000005611	1/2 - 1 Mile WNW
P196	CAOG13000131846	1/2 - 1 Mile North
Q197	CAOG13000132137	1/2 - 1 Mile NNE
K198	CAOG13000131801	1/2 - 1 Mile NNE
S199	CAOG13000133536	1/2 - 1 Mile NNE
P200	CAOG13000131708	1/2 - 1 Mile North
M201	CAOG13000130940	1/2 - 1 Mile NE
R202	CAOG13000130818	1/2 - 1 Mile ENE
P203	CAOG13000131667	1/2 - 1 Mile North
K204	CAOG13000131249	1/2 - 1 Mile NNE
S205	CAOG13000133300	1/2 - 1 Mile NNE
S206	CAOG13000132333	1/2 - 1 Mile NE
R207	CAOG13000131124	1/2 - 1 Mile ENE
P208	CAOG13000131572	1/2 - 1 Mile North
M209	CAOG13000130937	1/2 - 1 Mile NE
O210	CAOG13000132683	1/2 - 1 Mile ENE
M211	CAOG13000133539	1/2 - 1 Mile NE
S212	CAOG13000133124	1/2 - 1 Mile NNE
M213	CAOG13000133538	1/2 - 1 Mile NE
P214	CAOG13000131573	1/2 - 1 Mile North
S215	CAOG13000133299	1/2 - 1 Mile NNE
P216	CAOG13000132015	1/2 - 1 Mile North
O217	CAOG13000133082	1/2 - 1 Mile NE
T218	CAOG13000133198	1/2 - 1 Mile NNE
U219	CAOG13000130832	1/2 - 1 Mile ENE
O220	CAOG13000132927	1/2 - 1 Mile NE
Q221	CAOG13000131528	1/2 - 1 Mile NNE
Q222	CAOG13000131713	1/2 - 1 Mile NNE
V223	CAOG13000131020	1/2 - 1 Mile NE
M224	CAOG13000130938	1/2 - 1 Mile NE
P225	CAOG13000131688	1/2 - 1 Mile North
W226	CAOG13000132577	1/2 - 1 Mile NNE
P227	CAOG13000131179	1/2 - 1 Mile North
S228	CAOG13000133535	1/2 - 1 Mile NNE
T229	CAOG13000133157	1/2 - 1 Mile NNE
X230	CAOG13000133247	1/2 - 1 Mile NE
Q231	CAOG13000132136	1/2 - 1 Mile NNE
Q232	CAOG13000132835	1/2 - 1 Mile NNE
S233	CAOG13000133272	1/2 - 1 Mile NNE

STATE OIL/GAS WELL INFORMATION

MAP ID	WELL ID	LOCATION FROM TP
U234	CAOG13000131996	1/2 - 1 Mile ENE
M235	CAOG13000131508	1/2 - 1 Mile NE
P236	CAOG13000131845	1/2 - 1 Mile North
O237	CAOG13000133517	1/2 - 1 Mile NE
R238	CAOG13000131236	1/2 - 1 Mile ENE
P239	CAOG13000132016	1/2 - 1 Mile North
T240	CAOG13000133155	1/2 - 1 Mile NNE
S241	CAOG13000133306	1/2 - 1 Mile NNE
Q242	CAOG13000131799	1/2 - 1 Mile NNE
M243	CAOG13000131507	1/2 - 1 Mile NE
Q244	CAOG13000131501	1/2 - 1 Mile NNE
T245	CAOG13000131100	1/2 - 1 Mile NNE
Q246	CAOG13000130842	1/2 - 1 Mile NNE
U247	CAOG13000131960	1/2 - 1 Mile ENE
W248	CAOG13000133125	1/2 - 1 Mile NNE
V249	CAOG13000131439	1/2 - 1 Mile NE
Y250	CAOG13000132952	1/2 - 1 Mile NNE
S251	CAOG13000133195	1/2 - 1 Mile NNE
Q252	CAOG13000132147	1/2 - 1 Mile NNE
V253	CAOG13000131438	1/2 - 1 Mile NE
S254	CAOG13000133537	1/2 - 1 Mile NE
U255	CAOG13000132035	1/2 - 1 Mile ENE
V256	CAOG13000130967	1/2 - 1 Mile NE
P257	CAOG13000131844	1/2 - 1 Mile North
W258	CAOG13000131193	1/2 - 1 Mile NNE
S259	CAOG13000132335	1/2 - 1 Mile NE
W260	CAOG13000131694	1/2 - 1 Mile NNE
T261	CAOG13000132160	1/2 - 1 Mile North
Q262	CAOG13000132143	1/2 - 1 Mile NNE
S263	CAOG13000132334	1/2 - 1 Mile NNE
N264	CAOG13000130848	1/2 - 1 Mile North
W265	CAOG13000131870	1/2 - 1 Mile NNE
V266	CAOG13000131437	1/2 - 1 Mile NE
O267	CAOG13000132543	1/2 - 1 Mile NE
P268	CAOG13000131219	1/2 - 1 Mile North
O269	CAOG13000131135	1/2 - 1 Mile NE
U270	CAOG13000131221	1/2 - 1 Mile ENE
P271	CAOG13000131220	1/2 - 1 Mile North
X272	CAOG13000132317	1/2 - 1 Mile NE
T273	CAOG13000132233	1/2 - 1 Mile NNE
Z274	CAOG13000131238	1/2 - 1 Mile ENE
X275	CAOG13000133260	1/2 - 1 Mile NE
W276	CAOG13000132861	1/2 - 1 Mile NNE
S277	CAOG13000133249	1/2 - 1 Mile NE
O278	CAOG13000132546	1/2 - 1 Mile NE
V279	CAOG13000133190	1/2 - 1 Mile NE
X280	CAOG13000133088	1/2 - 1 Mile NE
V281	CAOG13000132542	1/2 - 1 Mile NE
Q282	CAOG13000132135	1/2 - 1 Mile NNE
U283	CAOG13000131441	1/2 - 1 Mile ENE
W284	CAOG13000133193	1/2 - 1 Mile NNE
S285	CAOG13000132331	1/2 - 1 Mile NNE
Z286	CAOG13000132729	1/2 - 1 Mile ENE
U287	CAOG13000131897	1/2 - 1 Mile ENE
AA288	CAOG13000131583	1/2 - 1 Mile North
Y289	CAOG13000132138	1/2 - 1 Mile NNE

STATE OIL/GAS WELL INFORMATION

MAP ID	WELL ID	LOCATION FROM TP
AA290	CAOG13000131526	1/2 - 1 Mile North
Z291	CAOG13000131677	1/2 - 1 Mile NE
S292	CAOG13000133273	1/2 - 1 Mile NNE
V293	CAOG13000130991	1/2 - 1 Mile NE
AA294	CAOG13000131527	1/2 - 1 Mile North
P295	CAOG13000133212	1/2 - 1 Mile North
T296	CAOG13000132575	1/2 - 1 Mile North
X297	CAOG13000131240	1/2 - 1 Mile NE
T298	CAOG13000131838	1/2 - 1 Mile North
Y299	CAOG13000132951	1/2 - 1 Mile NNE
U300	CAOG13000131242	1/2 - 1 Mile ENE
S301	CAOG13000133185	1/2 - 1 Mile NNE
AB302	CAOG13000132883	1/2 - 1 Mile North
S303	CAOG13000133184	1/2 - 1 Mile NNE
W304	CAOG13000133187	1/2 - 1 Mile NNE
V305	CAOG13000133269	1/2 - 1 Mile NE
AA306	CAOG13000132084	1/2 - 1 Mile North
Z307	CAOG13000132728	1/2 - 1 Mile ENE
V308	CAOG13000132253	1/2 - 1 Mile NE
AA309	CAOG13000130849	1/2 - 1 Mile North
AA310	CAOG13000130928	1/2 - 1 Mile North
W311	CAOG13000132217	1/2 - 1 Mile NNE
Z312	CAOG13000131134	1/2 - 1 Mile NE
W313	CAOG13000132146	1/2 - 1 Mile NNE
T314	CAOG13000131806	1/2 - 1 Mile North
V315	CAOG13000133352	1/2 - 1 Mile NE
W316	CAOG13000133186	1/2 - 1 Mile NNE
Y317	CAOG13000132949	1/2 - 1 Mile NNE
AC318	CAOG13000131137	1/2 - 1 Mile NE
T319	CAOG13000133490	1/2 - 1 Mile North
AB320	CAOG13000131299	1/2 - 1 Mile North
T321	CAOG13000133491	1/2 - 1 Mile North
Z322	CAOG13000131136	1/2 - 1 Mile NE
AA323	CAOG13000131839	1/2 - 1 Mile North
T324	CAOG13000133494	1/2 - 1 Mile North
X325	CAOG13000133270	1/2 - 1 Mile NE
T326	CAOG13000130764	1/2 - 1 Mile North
T327	CAOG13000131843	1/2 - 1 Mile North
AB328	CAOG13000132345	1/2 - 1 Mile North
V329	CAOG13000133258	1/2 - 1 Mile NE
AA330	CAOG13000130850	1/2 - 1 Mile North
AD331	CAOG13000133256	1/2 - 1 Mile NE
AD332	CAOG13000132215	1/2 - 1 Mile NNE
AD333	CAOG13000133183	1/2 - 1 Mile NNE
V334	CAOG13000133087	1/2 - 1 Mile NE
AE335	CAOG13000130978	1/2 - 1 Mile ENE
V336	CAOG13000132682	1/2 - 1 Mile NE
AA337	CAOG13000005846	1/2 - 1 Mile North
W338	CAOG13000132846	1/2 - 1 Mile NNE
V339	CAOG13000132326	1/2 - 1 Mile NE
AA340	CAOG13000133276	1/2 - 1 Mile North
AC341	CAOG13000131684	1/2 - 1 Mile NE
AD342	CAOG13000133268	1/2 - 1 Mile NE
U343	CAOG13000131898	1/2 - 1 Mile ENE
V344	CAOG13000132325	1/2 - 1 Mile NE
T345	CAOG13000131626	1/2 - 1 Mile NNE

STATE OIL/GAS WELL INFORMATION

MAP ID	WELL ID	LOCATION FROM TP
AA346	CAOG13000133158	1/2 - 1 Mile North
Y347	CAOG13000133362	1/2 - 1 Mile NNE
AA348	CAOG13000132082	1/2 - 1 Mile North
V349	CAOG13000132644	1/2 - 1 Mile NE
AA350	CAOG13000132229	1/2 - 1 Mile North
Y351	CAOG13000132144	1/2 - 1 Mile NNE
W352	CAOG13000133194	1/2 - 1 Mile NNE
AD353	CAOG13000133353	1/2 - 1 Mile NNE
AA354	CAOG13000131847	1/2 - 1 Mile North
W355	CAOG13000133188	1/2 - 1 Mile NNE
Z356	CAOG13000132527	1/2 - 1 Mile ENE
V357	CAOG13000132322	1/2 - 1 Mile NE
AE358	CAOG13000131231	1/2 - 1 Mile ENE
AA359	CAOG13000133375	1/2 - 1 Mile North
Z360	CAOG13000131237	1/2 - 1 Mile ENE
V361	CAOG13000132252	1/2 - 1 Mile NE
W362	CAOG13000133109	1/2 - 1 Mile NNE
AA363	CAOG13000131213	1/2 - 1 Mile North
X364	CAOG13000133264	1/2 - 1 Mile NE
Y365	CAOG13000131625	1/2 - 1 Mile NNE
T366	CAOG13000133368	1/2 - 1 Mile North
U367	CAOG13000131157	1/2 - 1 Mile ENE
T368	CAOG13000132004	1/2 - 1 Mile North
T369	CAOG13000133361	1/2 - 1 Mile North
AB370	CAOG13000131824	1/2 - 1 Mile North
AF371	CAOG13000132140	1/2 - 1 Mile NNE
W372	CAOG13000133182	1/2 - 1 Mile NNE
X373	CAOG13000133266	1/2 - 1 Mile NE
AD374	CAOG13000133265	1/2 - 1 Mile NE
W375	CAOG13000132844	1/2 - 1 Mile NNE
T376	CAOG13000133154	1/2 - 1 Mile NNE
T377	CAOG13000133363	1/2 - 1 Mile North
W378	CAOG13000131894	1/2 - 1 Mile NNE
AE379	CAOG13000131230	1/2 - 1 Mile ENE
Z380	CAOG13000131239	1/2 - 1 Mile NE
AE381	CAOG13000130942	1/2 - 1 Mile ENE
V382	CAOG13000132540	1/2 - 1 Mile NE
T383	CAOG13000133307	1/2 - 1 Mile North
T384	CAOG13000133153	1/2 - 1 Mile NNE
W385	CAOG13000133354	1/2 - 1 Mile NNE
W386	CAOG13000132845	1/2 - 1 Mile NNE
AD387	CAOG13000131869	1/2 - 1 Mile NNE
Y388	CAOG13000132950	1/2 - 1 Mile NNE
U389	CAOG13000133396	1/2 - 1 Mile ENE
AF390	CAOG13000132148	1/2 - 1 Mile NNE
W391	CAOG13000133271	1/2 - 1 Mile NNE
V392	CAOG13000133246	1/2 - 1 Mile NE
U393	CAOG13000131293	1/2 - 1 Mile ENE
Z394	CAOG13000132522	1/2 - 1 Mile ENE

PHYSICAL SETTING SOURCE MAP - 5860405.2s

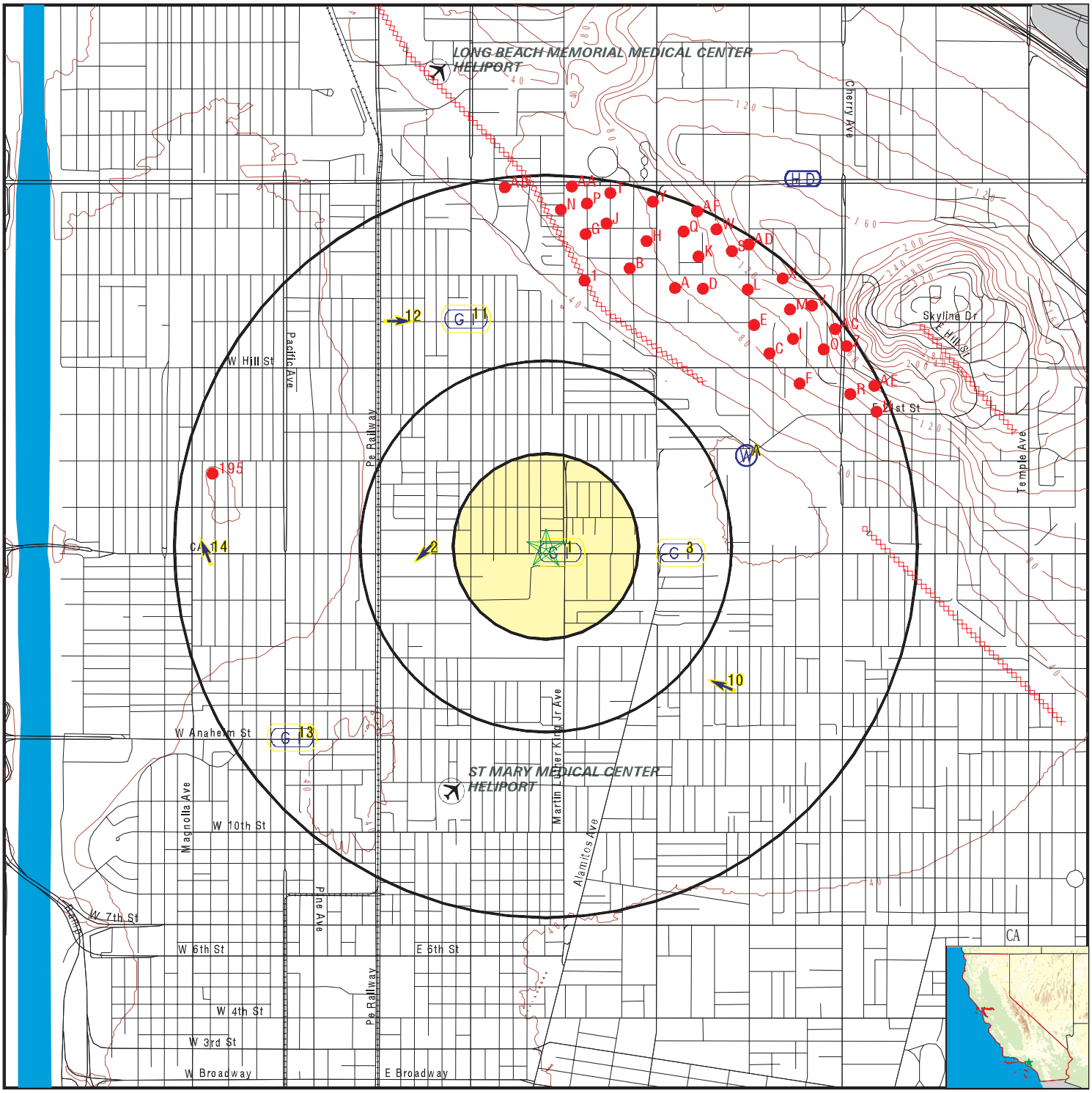

County Boundary
Major Roads
Contour Lines
Earthquake Fault Lines
Airports
Earthquake epicenter, Richter 5 or greater
Water Wells
Public Water Supply Wells
Cluster of Multiple Icons

Groundwater Flow Direction
Indeterminate Groundwater Flow at Location
Groundwater Flow Varies at Location
Closest Hydrogeological Data
Oil, gas or related wells

SITE NAME: Long Beach - Phase I ESA Update	CLIENT: Partner Engineering and Science, Inc.
ADDRESS: 901 East Pacific Coast Hwy Long Beach CA 90813	CONTACT: Krystel Dimmeler INQUIRY #: 5860405.2s
LAT/LONG: 33.790141 / 118.181523	DATE: November 07, 2019 8:24 am

Copyright © 2019 EDR, Inc. © 2015 TomTom Rel. 2015.

Map ID Direction Distance Elevation			Database	EDR ID Number
1 **ESE** **0 - 1/8 Mile** **Higher**	Site ID: Groundwater Flow: Shallow Water Depth: Deep Water Depth: Average Water Depth: Date:	0413 Not Reported Not Reported Not Reported 46.5' 02/22/1996	**AQUIFLOW**	**69595**
2 **West** **1/4 - 1/2 Mile** **Higher**	Site ID: Groundwater Flow: Shallow Water Depth: Deep Water Depth: Average Water Depth: Date:	0023 SW 22.01 36.53 Not Reported 11/21/1995	**AQUIFLOW**	**69242**
3 **East** **1/4 - 1/2 Mile** **Lower**	Site ID: Groundwater Flow: Shallow Water Depth: Deep Water Depth: Average Water Depth: Date:	0222 Not Reported 7'bgs 8'bgs Not Reported 11/20/1998	**AQUIFLOW**	**69565**

A4
ENE
1/2 - 1 Mile
Lower

FED USGS **USGS40000138217**

Organization ID:	USGS-CA		
Organization Name:	USGS California Water Science Center		
Monitor Location:	004S012W30J005S	Type:	Well
Description:	Not Reported	HUC:	Not Reported
Drainage Area:	Not Reported	Drainage Area Units:	Not Reported
Contrib Drainage Area:	Not Reported	Contrib Drainage Area Unts:	Not Reported
Aquifer:	California Coastal Basin aquifers		
Formation Type:	Not Reported	Aquifer Type:	Not Reported
Construction Date:	20030121	Well Depth:	435
Well Depth Units:	ft	Well Hole Depth:	1515
Well Hole Depth Units:	ft		

A5
ENE
1/2 - 1 Mile
Lower

FED USGS **USGS40000138218**

Organization ID:	USGS-CA		
Organization Name:	USGS California Water Science Center		
Monitor Location:	004S012W30J006S	Type:	Well
Description:	Not Reported	HUC:	Not Reported
Drainage Area:	Not Reported	Drainage Area Units:	Not Reported
Contrib Drainage Area:	Not Reported	Contrib Drainage Area Unts:	Not Reported
Aquifer:	California Coastal Basin aquifers		
Formation Type:	Not Reported	Aquifer Type:	Not Reported
Construction Date:	20030121	Well Depth:	185
Well Depth Units:	ft	Well Hole Depth:	1515
Well Hole Depth Units:	ft		

Map ID Direction Distance Elevation	Database	EDR ID Number
A6 **ENE** **1/2 - 1 Mile** **Lower**	**FED USGS**	**USGS40000138216**

Organization ID:	USGS-CA		
Organization Name:	USGS California Water Science Center		
Monitor Location:	004S012W30J004S	Type:	Well
Description:	Not Reported	HUC:	Not Reported
Drainage Area:	Not Reported	Drainage Area Units:	Not Reported
Contrib Drainage Area:	Not Reported	Contrib Drainage Area Unts:	Not Reported
Aquifer:	California Coastal Basin aquifers		
Formation Type:	Not Reported	Aquifer Type:	Not Reported
Construction Date:	20030121	Well Depth:	655
Well Depth Units:	ft	Well Hole Depth:	1515
Well Hole Depth Units:	ft		

A7 **ENE** **1/2 - 1 Mile** **Lower**	**FED USGS**	**USGS40000138213**

Organization ID:	USGS-CA		
Organization Name:	USGS California Water Science Center		
Monitor Location:	004S012W30J001S	Type:	Well
Description:	Not Reported	HUC:	Not Reported
Drainage Area:	Not Reported	Drainage Area Units:	Not Reported
Contrib Drainage Area:	Not Reported	Contrib Drainage Area Unts:	Not Reported
Aquifer:	California Coastal Basin aquifers		
Formation Type:	Not Reported	Aquifer Type:	Not Reported
Construction Date:	20030121	Well Depth:	1495
Well Depth Units:	ft	Well Hole Depth:	1515
Well Hole Depth Units:	ft		

A8 **ENE** **1/2 - 1 Mile** **Lower**	**FED USGS**	**USGS40000138214**

Organization ID:	USGS-CA		
Organization Name:	USGS California Water Science Center		
Monitor Location:	004S012W30J002S	Type:	Well
Description:	Not Reported	HUC:	Not Reported
Drainage Area:	Not Reported	Drainage Area Units:	Not Reported
Contrib Drainage Area:	Not Reported	Contrib Drainage Area Unts:	Not Reported
Aquifer:	California Coastal Basin aquifers		
Formation Type:	Not Reported	Aquifer Type:	Not Reported
Construction Date:	20030121	Well Depth:	1040
Well Depth Units:	ft	Well Hole Depth:	1515
Well Hole Depth Units:	ft		

Map ID Direction Distance Elevation			Database	EDR ID Number
A9 **ENE** **1/2 - 1 Mile** **Lower**			**FED USGS**	**USGS40000138215**
Organization ID:	USGS-CA			
Organization Name:	USGS California Water Science Center			
Monitor Location:	004S012W30J003S	Type:	Well	
Description:	Not Reported	HUC:	Not Reported	
Drainage Area:	Not Reported	Drainage Area Units:	Not Reported	
Contrib Drainage Area:	Not Reported	Contrib Drainage Area Unts:	Not Reported	
Aquifer:	California Coastal Basin aquifers			
Formation Type:	Not Reported	Aquifer Type:	Not Reported	
Construction Date:	20030121	Well Depth:	800	
Well Depth Units:	ft	Well Hole Depth:	1515	
Well Hole Depth Units:	ft			

10 **SE** **1/2 - 1 Mile** **Higher**	Site ID: Groundwater Flow: Shallow Water Depth: Deep Water Depth: Average Water Depth: Date:	908130289 WNW 23.76 24.63 Not Reported 07/1999	**AQUIFLOW**	**70507**
11 **NNW** **1/2 - 1 Mile** **Lower**	Site ID: Groundwater Flow: Shallow Water Depth: Deep Water Depth: Average Water Depth: Date:	908081125 Not Reported Not Reported Not Reported 28 11/29/1989	**AQUIFLOW**	**70529**
12 **NNW** **1/2 - 1 Mile** **Lower**	Site ID: Groundwater Flow: Shallow Water Depth: Deep Water Depth: Average Water Depth: Date:	908061116 E 26.33 27.57 Not Reported 05/1999	**AQUIFLOW**	**70536**
13 **SW** **1/2 - 1 Mile** **Higher**	Site ID: Groundwater Flow: Shallow Water Depth: Deep Water Depth: Average Water Depth: Date:	908130470 Not Reported Not Reported Not Reported 30 06/22/1993	**AQUIFLOW**	**70528**
14 **West** **1/2 - 1 Mile** **Lower**	Site ID: Groundwater Flow: Shallow Water Depth: Deep Water Depth: Average Water Depth: Date:	908061052 NNW 11.52 14.60 Not Reported 12/01/1993	**AQUIFLOW**	**70542**

GEOCHECK® - PHYSICAL SETTING SOURCE MAP FINDINGS

Map ID Direction Distance Elevation			Database	EDR ID Number
1G **NNW** **1/2 - 1 Mile** **Lower**	Site ID: Groundwater Flow: Shallow Water Depth: Deep Water Depth: Average Water Depth: Date:	908081125 Not Reported Not Reported Not Reported 28 11/29/1989	**AQUIFLOW**	**70529**
2G **NNW** **1/2 - 1 Mile** **Lower**	Site ID: Groundwater Flow: Shallow Water Depth: Deep Water Depth: Average Water Depth: Date:	908061116 E 26.33 27.57 Not Reported 05/1999	**AQUIFLOW**	**70536**
3G **West** **1/2 - 1 Mile** **Lower**	Site ID: Groundwater Flow: Shallow Water Depth: Deep Water Depth: Average Water Depth: Date:	908061052 NNW 11.52 14.60 Not Reported 12/01/1993	**AQUIFLOW**	**70542**
4G **West** **1/4 - 1/2 Mile** **Lower**	Site ID: Groundwater Flow: Shallow Water Depth: Deep Water Depth: Average Water Depth: Date:	0023 SW 22.01 36.53 Not Reported 11/21/1995	**AQUIFLOW**	**69242**
5G **ESE** **0 - 1/8 Mile** **Lower**	Site ID: Groundwater Flow: Shallow Water Depth: Deep Water Depth: Average Water Depth: Date:	0413 Not Reported Not Reported Not Reported 46.5' 02/22/1996	**AQUIFLOW**	**69595**
6G **East** **1/4 - 1/2 Mile** **Lower**	Site ID: Groundwater Flow: Shallow Water Depth: Deep Water Depth: Average Water Depth: Date:	0222 Not Reported 7'bgs 8'bgs Not Reported 11/20/1998	**AQUIFLOW**	**69565**
7G **SE** **1/2 - 1 Mile** **Lower**	Site ID: Groundwater Flow: Shallow Water Depth: Deep Water Depth: Average Water Depth: Date:	908130289 WNW 23.76 24.63 Not Reported 07/1999	**AQUIFLOW**	**70507**

GEOCHECK® - PHYSICAL SETTING SOURCE MAP FINDINGS

Map ID Direction Distance Elevation			Database	EDR ID Number
8G **SW** **1/2 - 1 Mile** **Lower**	Site ID:	908130470	**AQUIFLOW**	**70528**
	Groundwater Flow:	Not Reported		
	Shallow Water Depth:	Not Reported		
	Deep Water Depth:	Not Reported		
	Average Water Depth:	30		
	Date:	06/22/1993		

Map ID Direction Distance	Database	EDR ID Number

1
North
1/2 - 1 Mile

OIL_GAS **CAOG13000133175**

API #:	0403712188	Well #:	1
Well Status:	Idle	Well Type:	OG
Operator Name:	Yale Signal Hill Syndicate		
Lease Name:	Lease by Yale Signal Hill Syndicate		
Field Name:	Long Beach	Area Name:	Northwest Extension
GIS Source:	hud	Confidential Well:	N
Directionally Drilled:	N	SPUD Date:	Not Reported

A2
NNE
1/2 - 1 Mile

OIL_GAS **CAOG13000132581**

API #:	0403711111	Well #:	1
Well Status:	Plugged	Well Type:	OG
Operator Name:	Southwestern Oil Syndicate		
Lease Name:	Lease by Southwestern Oil Syndicate		
Field Name:	Long Beach	Area Name:	Northwest Extension
GIS Source:	hud	Confidential Well:	N
Directionally Drilled:	N	SPUD Date:	Not Reported

B3
NNE
1/2 - 1 Mile

OIL_GAS **CAOG13000132591**

API #:	0403711122	Well #:	1
Well Status:	Idle	Well Type:	OG
Operator Name:	Stevenson & Repp	Lease Name:	Lease by Stevenson & Repp
Field Name:	Long Beach	Area Name:	Northwest Extension
GIS Source:	hud	Confidential Well:	N
Directionally Drilled:	N	SPUD Date:	Not Reported

C4
NE
1/2 - 1 Mile

OIL_GAS **CAOG13000131923**

API #:	0403710413	Well #:	1
Well Status:	Plugged	Well Type:	OG
Operator Name:	Harry C. Noonan & Co.	Lease Name:	Lease by Harry C. Noonan & Co.
Field Name:	Long Beach	Area Name:	Northwest Extension
GIS Source:	hud	Confidential Well:	N
Directionally Drilled:	N	SPUD Date:	Not Reported

Map ID Direction Distance	Database	EDR ID Number

A5
NNE
1/2 - 1 Mile

OIL_GAS **CAOG13000131558**

API #:	0403710035	Well #:	1
Well Status:	Plugged	Well Type:	OG
Operator Name:	L. A. Lambert Oil Synd. #2		
Lease Name:	Lease by L. A. Lambert Oil Synd. #2		
Field Name:	Long Beach	Area Name:	Northwest Extension
GIS Source:	hud	Confidential Well:	N
Directionally Drilled:	N	SPUD Date:	Not Reported

B6
NNE
1/2 - 1 Mile

OIL_GAS **CAOG13000133203**

API #:	0403711781	Well #:	1
Well Status:	Plugged	Well Type:	OG
Operator Name:	Joseph K. Tobin	Lease Name:	Dahlia
Field Name:	Long Beach	Area Name:	Northwest Extension
GIS Source:	hud	Confidential Well:	N
Directionally Drilled:	N	SPUD Date:	Not Reported

D7
NNE
1/2 - 1 Mile

OIL_GAS **CAOG13000130785**

API #:	0403709244	Well #:	3
Well Status:	Idle	Well Type:	OG
Operator Name:	Benwell Drilling Co.	Lease Name:	Benwell
Field Name:	Long Beach	Area Name:	Old
GIS Source:	hud	Confidential Well:	N
Directionally Drilled:	N	SPUD Date:	Not Reported

A8
NNE
1/2 - 1 Mile

OIL_GAS **CAOG13000131044**

API #:	0403709506	Well #:	5
Well Status:	Idle	Well Type:	OG
Operator Name:	Davis Investment LLC	Lease Name:	Lease by Davis Investment LLC
Field Name:	Long Beach	Area Name:	Old
GIS Source:	hud	Confidential Well:	N
Directionally Drilled:	N	SPUD Date:	Not Reported

Map ID
Direction
Distance

Database | EDR ID Number

C9
NE
1/2 - 1 Mile

OIL_GAS **CAOG13000131383**

API #:	0403709855	Well #:	1
Well Status:	Plugged	Well Type:	OG
Operator Name:	John F. Phillips	Lease Name:	Phillips
Field Name:	Long Beach	Area Name:	Northwest Extension
GIS Source:	hud	Confidential Well:	N
Directionally Drilled:	N	SPUD Date:	Not Reported

A10
NNE
1/2 - 1 Mile

OIL_GAS **CAOG13000131559**

API #:	0403710036	Well #:	1
Well Status:	Idle	Well Type:	OG
Operator Name:	L. A. Lambert Oil Synd. #3		
Lease Name:	Lease by L. A. Lambert Oil Synd. #3		
Field Name:	Long Beach	Area Name:	Old
GIS Source:	hud	Confidential Well:	N
Directionally Drilled:	N	SPUD Date:	Not Reported

C11
NE
1/2 - 1 Mile

OIL_GAS **CAOG13000131376**

API #:	0403709848	Well #:	1
Well Status:	Idle	Well Type:	OG
Operator Name:	H. & G. Oil Co.	Lease Name:	Lease by H. & G. Oil Co.
Field Name:	Long Beach	Area Name:	Northwest Extension
GIS Source:	hud	Confidential Well:	N
Directionally Drilled:	N	SPUD Date:	Not Reported

B12
NNE
1/2 - 1 Mile

OIL_GAS **CAOG13000131400**

API #:	0403709872	Well #:	1
Well Status:	Plugged	Well Type:	OG
Operator Name:	Prouhet & Troupe	Lease Name:	Oliver
Field Name:	Long Beach	Area Name:	Northwest Extension
GIS Source:	hud	Confidential Well:	N
Directionally Drilled:	N	SPUD Date:	Not Reported

Map ID
Direction
Distance

	Database	EDR ID Number
E13 **NE** **1/2 - 1 Mile**	**OIL_GAS**	**CAOG13000133447**

API #:	0403725236	Well #:	1-X1
Well Status:	Idle	Well Type:	OG
Operator Name:	Albert L. Cheney, Trustee	Lease Name:	Lease by Albert L. Cheney, Trustee
Field Name:	Long Beach	Area Name:	Northwest Extension
GIS Source:	hud	Confidential Well:	N
Directionally Drilled:	N	SPUD Date:	Not Reported

C14 **NE** **1/2 - 1 Mile**	**OIL_GAS**	**CAOG13000131699**

API #:	0403710182	Well #:	1
Well Status:	Plugged	Well Type:	OG
Operator Name:	Old Colony Trust No. 1	Lease Name:	Lease by Old Colony Trust No. 1
Field Name:	Long Beach	Area Name:	Northwest Extension
GIS Source:	hud	Confidential Well:	N
Directionally Drilled:	N	SPUD Date:	Not Reported

E15 **NE** **1/2 - 1 Mile**	**OIL_GAS**	**CAOG13000131123**

API #:	0403709586	Well #:	1
Well Status:	Idle	Well Type:	OG
Operator Name:	Albert L. Cheney, Trustee	Lease Name:	Lease by Albert L. Cheney, Trustee
Field Name:	Long Beach	Area Name:	Old
GIS Source:	hud	Confidential Well:	N
Directionally Drilled:	N	SPUD Date:	Not Reported

C16 **NE** **1/2 - 1 Mile**	**OIL_GAS**	**CAOG13000131809**

API #:	0403710294	Well #:	1
Well Status:	Plugged	Well Type:	OG
Operator Name:	Hysom & Young	Lease Name:	Hysom & Young
Field Name:	Long Beach	Area Name:	Northwest Extension
GIS Source:	hud	Confidential Well:	N
Directionally Drilled:	N	SPUD Date:	Not Reported

Map ID
Direction
Distance

Database | EDR ID Number

D17
NNE
1/2 - 1 Mile

OIL_GAS **CAOG13000131577**

API #:	0403710055	Well #:	1
Well Status:	Plugged	Well Type:	OG
Operator Name:	Lone Star Oil Syndicate	Lease Name:	Lease by Lone Star Oil Syndicate
Field Name:	Long Beach	Area Name:	Northwest Extension
GIS Source:	hud	Confidential Well:	N
Directionally Drilled:	N	SPUD Date:	Not Reported

E18
NE
1/2 - 1 Mile

OIL_GAS **CAOG13000132221**

API #:	0403710561	Well #:	2
Well Status:	Plugged	Well Type:	OG
Operator Name:	Jose Oil Co.	Lease Name:	Jose
Field Name:	Long Beach	Area Name:	Northwest Extension
GIS Source:	hud	Confidential Well:	N
Directionally Drilled:	N	SPUD Date:	Not Reported

B19
NNE
1/2 - 1 Mile

OIL_GAS **CAOG13000131388**

API #:	0403709860	Well #:	5
Well Status:	Idle	Well Type:	OG
Operator Name:	Guy Powell	Lease Name:	Lease by Guy Powell
Field Name:	Long Beach	Area Name:	Northwest Extension
GIS Source:	hud	Confidential Well:	N
Directionally Drilled:	N	SPUD Date:	Not Reported

C20
NE
1/2 - 1 Mile

OIL_GAS **CAOG13000132753**

API #:	0403711286	Well #:	1
Well Status:	Plugged	Well Type:	OG
Operator Name:	Signal Belle Oil Co.	Lease Name:	Signal Belle
Field Name:	Long Beach	Area Name:	Northwest Extension
GIS Source:	hud	Confidential Well:	N
Directionally Drilled:	N	SPUD Date:	Not Reported

Map ID Direction Distance	Database	EDR ID Number

F21
ENE
1/2 - 1 Mile

OIL_GAS **CAOG13000132754**

API #:	0403711287	Well #:	1
Well Status:	Plugged	Well Type:	OG
Operator Name:	Signal City Oil Corp.	Lease Name:	Signal City
Field Name:	Long Beach	Area Name:	Northwest Extension
GIS Source:	hud	Confidential Well:	N
Directionally Drilled:	N	SPUD Date:	Not Reported

C22
NE
1/2 - 1 Mile

OIL_GAS **CAOG13000131909**

API #:	0403710399	Well #:	1
Well Status:	Idle	Well Type:	OG
Operator Name:	H. W. Nall	Lease Name:	Nall
Field Name:	Long Beach	Area Name:	Northwest Extension
GIS Source:	hud	Confidential Well:	N
Directionally Drilled:	N	SPUD Date:	Not Reported

C23
NE
1/2 - 1 Mile

OIL_GAS **CAOG13000133405**

API #:	0403710600	Well #:	1
Well Status:	Idle	Well Type:	OG
Operator Name:	McBroom Oil Co.	Lease Name:	Jeannerett
Field Name:	Long Beach	Area Name:	Northwest Extension
GIS Source:	hud	Confidential Well:	N
Directionally Drilled:	N	SPUD Date:	Not Reported

E24
NE
1/2 - 1 Mile

OIL_GAS **CAOG13000130821**

API #:	0403709281	Well #:	1
Well Status:	Plugged	Well Type:	OG
Operator Name:	Alum Rock Oil Co., Ltd.	Lease Name:	Alum Rock
Field Name:	Long Beach	Area Name:	Northwest Extension
GIS Source:	hud	Confidential Well:	N
Directionally Drilled:	N	SPUD Date:	Not Reported

Map ID
Direction
Distance

	Database	EDR ID Number
C25 **NE** **1/2 - 1 Mile**	**OIL_GAS**	**CAOG13000132993**

API #:	0403711505	Well #:	1
Well Status:	Plugged	Well Type:	OG
Operator Name:	Chevron U.S.A. Inc.	Lease Name:	Ella Clark
Field Name:	Long Beach	Area Name:	Northwest Extension
GIS Source:	hud	Confidential Well:	N
Directionally Drilled:	N	SPUD Date:	Not Reported

B26 **NNE** **1/2 - 1 Mile**	**OIL_GAS**	**CAOG13000131300**

API #:	0403709768	Well #:	46
Well Status:	Idle	Well Type:	OG
Operator Name:	Fred B. Foster & Co.	Lease Name:	Lease by Fred B. Foster & Co.
Field Name:	Long Beach	Area Name:	Northwest Extension
GIS Source:	hud	Confidential Well:	N
Directionally Drilled:	N	SPUD Date:	Not Reported

B27 **NNE** **1/2 - 1 Mile**	**OIL_GAS**	**CAOG13000130941**

API #:	0403709403	Well #:	1
Well Status:	Idle	Well Type:	OG
Operator Name:	Duplex Pet Corp.	Lease Name:	Lewis Mcmanus
Field Name:	Long Beach	Area Name:	Old
GIS Source:	hud	Confidential Well:	N
Directionally Drilled:	N	SPUD Date:	Not Reported

A28 **NNE** **1/2 - 1 Mile**	**OIL_GAS**	**CAOG13000131557**

API #:	0403710033	Well #:	1
Well Status:	Plugged	Well Type:	OG
Operator Name:	Lambert Hampton Oil Synd. No.1		
Lease Name:	Lease by Lambert Hampton Oil Synd. No.1		
Field Name:	Long Beach	Area Name:	Northwest Extension
GIS Source:	hud	Confidential Well:	N
Directionally Drilled:	N	SPUD Date:	Not Reported

Map ID Direction Distance	Database	EDR ID Number

D29
NE
1/2 - 1 Mile

OIL_GAS **CAOG13000131039**

API #:	0403709501	Well #:	23
Well Status:	Plugged	Well Type:	OG
Operator Name:	Dabney Oil Syndicate	Lease Name:	Lease by Dabney Oil Syndicate
Field Name:	Long Beach	Area Name:	Northwest Extension
GIS Source:	hud	Confidential Well:	N
Directionally Drilled:	N	SPUD Date:	Not Reported

E30
NE
1/2 - 1 Mile

OIL_GAS **CAOG13000131496**

API #:	0403709972	Well #:	1
Well Status:	Plugged	Well Type:	OG
Operator Name:	Hillman Oil Co.	Lease Name:	Hillman
Field Name:	Long Beach	Area Name:	Northwest Extension
GIS Source:	hud	Confidential Well:	N
Directionally Drilled:	N	SPUD Date:	Not Reported

E31
NE
1/2 - 1 Mile

OIL_GAS **CAOG13000131995**

API #:	0403708786	Well #:	1
Well Status:	Plugged	Well Type:	OG
Operator Name:	Bremmor Petro. Corp.	Lease Name:	Roberts
Field Name:	Long Beach	Area Name:	Northwest Extension
GIS Source:	hud	Confidential Well:	N
Directionally Drilled:	N	SPUD Date:	Not Reported

G32
North
1/2 - 1 Mile

OIL_GAS **CAOG13000132564**

API #:	0403711093	Well #:	1
Well Status:	Idle	Well Type:	OG
Operator Name:	Signal Union Syndicate	Lease Name:	Lease by Signal Union Syndicate
Field Name:	Long Beach	Area Name:	Northwest Extension
GIS Source:	hud	Confidential Well:	N
Directionally Drilled:	N	SPUD Date:	Not Reported

Map ID
Direction
Distance

Database | EDR ID Number

C33
NE
1/2 - 1 Mile

OIL_GAS **CAOG13000133173**

API #:	0403712186	Well #:	1
Well Status:	Plugged	Well Type:	OG
Operator Name:	World Oil Co.	Lease Name:	Lease by World Oil Co.
Field Name:	Long Beach	Area Name:	Northwest Extension
GIS Source:	hud	Confidential Well:	N
Directionally Drilled:	N	SPUD Date:	Not Reported

A34
NNE
1/2 - 1 Mile

OIL_GAS **CAOG13000131917**

API #:	0403710407	Well #:	3
Well Status:	Idle	Well Type:	OG
Operator Name:	Jesse M. Nelson Co.	Lease Name:	Lease by Jesse M. Nelson Co.
Field Name:	Long Beach	Area Name:	Northwest Extension
GIS Source:	hud	Confidential Well:	N
Directionally Drilled:	N	SPUD Date:	Not Reported

C35
NE
1/2 - 1 Mile

OIL_GAS **CAOG13000130824**

API #:	0403709284	Well #:	1
Well Status:	Plugged	Well Type:	OG
Operator Name:	A & K Oil Co., Inc.	Lease Name:	Security
Field Name:	Long Beach	Area Name:	Northwest Extension
GIS Source:	hud	Confidential Well:	N
Directionally Drilled:	N	SPUD Date:	Not Reported

E36
NE
1/2 - 1 Mile

OIL_GAS **CAOG13000131706**

API #:	0403710189	Well #:	1
Well Status:	Idle	Well Type:	OG
Operator Name:	Omeco Oil Co.	Lease Name:	Omeco
Field Name:	Long Beach	Area Name:	Northwest Extension
GIS Source:	hud	Confidential Well:	N
Directionally Drilled:	N	SPUD Date:	Not Reported

Map ID
Direction
Distance

Database | EDR ID Number

G37
North
1/2 - 1 Mile

OIL_GAS **CAOG13000131106**

API #:	0403709568	Well #:	1
Well Status:	Plugged	Well Type:	OG
Operator Name:	Cannon Day Oil Synd.	Lease Name:	Lease by Cannon Day Oil Synd.
Field Name:	Long Beach	Area Name:	Northwest Extension
GIS Source:	hud	Confidential Well:	N
Directionally Drilled:	N	SPUD Date:	Not Reported

C38
NE
1/2 - 1 Mile

OIL_GAS **CAOG13000130836**

API #:	0403709296	Well #:	1
Well Status:	Plugged	Well Type:	OG
Operator Name:	Angel-Denny Corp.	Lease Name:	Lease by Angel-Denny Corp.
Field Name:	Long Beach	Area Name:	Northwest Extension
GIS Source:	hud	Confidential Well:	N
Directionally Drilled:	N	SPUD Date:	Not Reported

D39
NNE
1/2 - 1 Mile

OIL_GAS **CAOG13000131916**

API #:	0403710406	Well #:	2
Well Status:	Plugged	Well Type:	OG
Operator Name:	Jesse M. Nelson Co.	Lease Name:	Lease by Jesse M. Nelson Co.
Field Name:	Long Beach	Area Name:	Northwest Extension
GIS Source:	hud	Confidential Well:	N
Directionally Drilled:	N	SPUD Date:	Not Reported

E40
NE
1/2 - 1 Mile

OIL_GAS **CAOG13000130923**

API #:	0403709385	Well #:	2
Well Status:	Plugged	Well Type:	OG
Operator Name:	H. C. Domengeaux	Lease Name:	Jackson
Field Name:	Long Beach	Area Name:	Northwest Extension
GIS Source:	hud	Confidential Well:	N
Directionally Drilled:	N	SPUD Date:	Not Reported

Map ID Direction Distance	Database	EDR ID Number

C41
NE
1/2 - 1 Mile

OIL_GAS **CAOG13000131120**

API #:	0403709582	Well #:	1
Well Status:	Plugged	Well Type:	OG
Operator Name:	Century Oil Co.	Lease Name:	Lease by Century Oil Co.
Field Name:	Long Beach	Area Name:	Northwest Extension
GIS Source:	hud	Confidential Well:	N
Directionally Drilled:	N	SPUD Date:	Not Reported

E42
NE
1/2 - 1 Mile

OIL_GAS **CAOG13000131458**

API #:	0403709932	Well #:	8
Well Status:	Plugged	Well Type:	OG
Operator Name:	H. G. Haney	Lease Name:	P. A. Kingsland
Field Name:	Long Beach	Area Name:	Northwest Extension
GIS Source:	hud	Confidential Well:	N
Directionally Drilled:	N	SPUD Date:	Not Reported

E43
NE
1/2 - 1 Mile

OIL_GAS **CAOG13000131734**

API #:	0403710218	Well #:	1
Well Status:	Plugged	Well Type:	OG
Operator Name:	Petcamp Oil Co., Ltd.	Lease Name:	Petcamp
Field Name:	Long Beach	Area Name:	Northwest Extension
GIS Source:	hud	Confidential Well:	N
Directionally Drilled:	N	SPUD Date:	Not Reported

E44
NE
1/2 - 1 Mile

OIL_GAS **CAOG13000131828**

API #:	0403710315	Well #:	1
Well Status:	Plugged	Well Type:	OG
Operator Name:	Jackson & Jackson	Lease Name:	Jackson Bros
Field Name:	Long Beach	Area Name:	Northwest Extension
GIS Source:	hud	Confidential Well:	N
Directionally Drilled:	N	SPUD Date:	Not Reported

Map ID
Direction
Distance

Database | EDR ID Number

F45
NE
1/2 - 1 Mile

OIL_GAS **CAOG13000132304**

API #:	0403710731	Well #:	1
Well Status:	Plugged	Well Type:	OG
Operator Name:	Chevron U.S.A. Inc.	Lease Name:	Nelson
Field Name:	Long Beach	Area Name:	Northwest Extension
GIS Source:	hud	Confidential Well:	N
Directionally Drilled:	N	SPUD Date:	Not Reported

H46
NNE
1/2 - 1 Mile

OIL_GAS **CAOG13000133420**

API #:	0403710615	Well #:	1
Well Status:	Plugged	Well Type:	OG
Operator Name:	W. W. Miller	Lease Name:	Lease by W. W. Miller
Field Name:	Long Beach	Area Name:	Northwest Extension
GIS Source:	hud	Confidential Well:	N
Directionally Drilled:	N	SPUD Date:	Not Reported

I47
NE
1/2 - 1 Mile

OIL_GAS **CAOG13000130825**

API #:	0403709285	Well #:	1
Well Status:	Plugged	Well Type:	OG
Operator Name:	A. & T. Syndicate	Lease Name:	Conine
Field Name:	Long Beach	Area Name:	Northwest Extension
GIS Source:	hud	Confidential Well:	N
Directionally Drilled:	N	SPUD Date:	Not Reported

E48
NE
1/2 - 1 Mile

OIL_GAS **CAOG13000133210**

API #:	0403711789	Well #:	2
Well Status:	Plugged	Well Type:	OG
Operator Name:	Tucker & Johnston Lease	Lease Name:	Lease by Tucker & Johnston Lease
Field Name:	Long Beach	Area Name:	Northwest Extension
GIS Source:	hud	Confidential Well:	N
Directionally Drilled:	N	SPUD Date:	Not Reported

Map ID
Direction
Distance

Database EDR ID Number

H49
NNE
1/2 - 1 Mile

OIL_GAS **CAOG13000131247**

API #:	0403709714	Well #:	1
Well Status:	Idle	Well Type:	OG
Operator Name:	Cunningham Oil Co.	Lease Name:	Lease by Cunningham Oil Co.
Field Name:	Long Beach	Area Name:	Northwest Extension
GIS Source:	hud	Confidential Well:	N
Directionally Drilled:	N	SPUD Date:	Not Reported

E50
NE
1/2 - 1 Mile

OIL_GAS **CAOG13000131826**

API #:	0403710312	Well #:	1
Well Status:	Plugged	Well Type:	OG
Operator Name:	Inspiration Oil Co.	Lease Name:	S. & W.
Field Name:	Long Beach	Area Name:	Northwest Extension
GIS Source:	hud	Confidential Well:	N
Directionally Drilled:	N	SPUD Date:	Not Reported

I51
NE
1/2 - 1 Mile

OIL_GAS **CAOG13000131199**

API #:	0403709665	Well #:	4
Well Status:	Plugged	Well Type:	OG
Operator Name:	Consolidated Empire Petro. Inc.		
Lease Name:	Empire	Field Name:	Long Beach
Area Name:	Northwest Extension	GIS Source:	hud
Confidential Well:	N	Directionally Drilled:	N
SPUD Date:	Not Reported		

I52
NE
1/2 - 1 Mile

OIL_GAS **CAOG13000132019**

API #:	0403708811	Well #:	1
Well Status:	Plugged	Well Type:	OG
Operator Name:	Bunker Hill Co.	Lease Name:	Consolidated
Field Name:	Long Beach	Area Name:	Northwest Extension
GIS Source:	hud	Confidential Well:	N
Directionally Drilled:	N	SPUD Date:	Not Reported

Map ID Direction Distance	Database	EDR ID Number

I53
NE
1/2 - 1 Mile

OIL_GAS **CAOG13000131362**

API #:	0403709833	Well #:	1
Well Status:	Plugged	Well Type:	OG
Operator Name:	Good-Rich Oil Corp., Ltd.	Lease Name:	Lease by Good-Rich Oil Corp., Ltd.
Field Name:	Long Beach	Area Name:	Northwest Extension
GIS Source:	hud	Confidential Well:	N
Directionally Drilled:	N	SPUD Date:	Not Reported

J54
North
1/2 - 1 Mile

OIL_GAS **CAOG13000131808**

API #:	0403710293	Well #:	6
Well Status:	Idle	Well Type:	OG
Operator Name:	Huntington & Northern Petro. Co.		
Lease Name:	Lease by Huntington & Northern Petro. Co.		
Field Name:	Long Beach	Area Name:	Northwest Extension
GIS Source:	hud	Confidential Well:	N
Directionally Drilled:	N	SPUD Date:	Not Reported

D55
NNE
1/2 - 1 Mile

OIL_GAS **CAOG13000131915**

API #:	0403710405	Well #:	1
Well Status:	Idle	Well Type:	OG
Operator Name:	Jesse M. Nelson Co.	Lease Name:	Lease by Jesse M. Nelson Co.
Field Name:	Long Beach	Area Name:	Old
GIS Source:	hud	Confidential Well:	N
Directionally Drilled:	N	SPUD Date:	Not Reported

E56
NE
1/2 - 1 Mile

OIL_GAS **CAOG13000131459**

API #:	0403709934	Well #:	1
Well Status:	Plugged	Well Type:	OG
Operator Name:	Harmony Dobyns Oil Syndicate		
Lease Name:	Lease by Harmony Dobyns Oil Syndicate		
Field Name:	Long Beach	Area Name:	Northwest Extension
GIS Source:	hud	Confidential Well:	N
Directionally Drilled:	N	SPUD Date:	Not Reported

Map ID
Direction
Distance

Database | EDR ID Number

H57
NNE
1/2 - 1 Mile

OIL_GAS **CAOG13000132180**

API #:	0403710519	Well #:	3
Well Status:	Idle	Well Type:	OG
Operator Name:	C. Sharon	Lease Name:	Lease by C. Sharon
Field Name:	Long Beach	Area Name:	Old
GIS Source:	hud	Confidential Well:	N
Directionally Drilled:	N	SPUD Date:	01/02/1923

I58
NE
1/2 - 1 Mile

OIL_GAS **CAOG13000133395**

API #:	0403710516	Well #:	3
Well Status:	Plugged	Well Type:	OG
Operator Name:	Sentinel Oil Co.	Lease Name:	Sentinel
Field Name:	Long Beach	Area Name:	Northwest Extension
GIS Source:	hud	Confidential Well:	N
Directionally Drilled:	N	SPUD Date:	Not Reported

H59
NNE
1/2 - 1 Mile

OIL_GAS **CAOG13000131587**

API #:	0403710065	Well #:	1
Well Status:	Plugged	Well Type:	OG
Operator Name:	M. & M. Oil Co.	Lease Name:	M & M
Field Name:	Long Beach	Area Name:	Northwest Extension
GIS Source:	hud	Confidential Well:	N
Directionally Drilled:	N	SPUD Date:	Not Reported

D60
NNE
1/2 - 1 Mile

OIL_GAS **CAOG13000131567**

API #:	0403710045	Well #:	1
Well Status:	Idle	Well Type:	OG
Operator Name:	E G Lewis	Lease Name:	Review
Field Name:	Long Beach	Area Name:	Old
GIS Source:	hud	Confidential Well:	N
Directionally Drilled:	N	SPUD Date:	Not Reported

Map ID
Direction
Distance

Database | EDR ID Number

E61
NE
1/2 - 1 Mile

OIL_GAS **CAOG13000131095**

API #:	0403709557	Well #:	1
Well Status:	Idle	Well Type:	OG
Operator Name:	Cambria Syndicates	Lease Name:	Lease by Cambria Syndicates
Field Name:	Long Beach	Area Name:	Old
GIS Source:	hud	Confidential Well:	N
Directionally Drilled:	N	SPUD Date:	07/26/1922

H62
NNE
1/2 - 1 Mile

OIL_GAS **CAOG13000131905**

API #:	0403710395	Well #:	1
Well Status:	Plugged	Well Type:	OG
Operator Name:	Mullins Oil, Inc.	Lease Name:	Lease by Mullins Oil, Inc.
Field Name:	Long Beach	Area Name:	Northwest Extension
GIS Source:	hud	Confidential Well:	N
Directionally Drilled:	Y	SPUD Date:	Not Reported

I63
NE
1/2 - 1 Mile

OIL_GAS **CAOG13000131804**

API #:	0403710289	Well #:	2
Well Status:	Plugged	Well Type:	OG
Operator Name:	Huntington Investment	Lease Name:	Lease by Huntington Investment
Field Name:	Long Beach	Area Name:	Northwest Extension
GIS Source:	hud	Confidential Well:	N
Directionally Drilled:	N	SPUD Date:	Not Reported

I64
NE
1/2 - 1 Mile

OIL_GAS **CAOG13000131398**

API #:	0403709870	Well #:	1
Well Status:	Plugged	Well Type:	OG
Operator Name:	Prosperity Oil Co., Ltd.	Lease Name:	Prosperity
Field Name:	Long Beach	Area Name:	Northwest Extension
GIS Source:	hud	Confidential Well:	N
Directionally Drilled:	N	SPUD Date:	Not Reported

Map ID
Direction
Distance

Database | EDR ID Number

E65
NE
1/2 - 1 Mile

OIL_GAS **CAOG13000131182**

API #:	0403709648	Well #:	1
Well Status:	Plugged	Well Type:	OG
Operator Name:	Russell B. Coffman	Lease Name:	Lease by Russell B. Coffman
Field Name:	Long Beach	Area Name:	Old
GIS Source:	hud	Confidential Well:	N
Directionally Drilled:	N	SPUD Date:	Not Reported

H66
NNE
1/2 - 1 Mile

OIL_GAS **CAOG13000131290**

API #:	0403709757	Well #:	5
Well Status:	Plugged	Well Type:	OG
Operator Name:	Walter H. Fisher Corp.	Lease Name:	Lease by Walter H. Fisher Corp.
Field Name:	Long Beach	Area Name:	Northwest Extension
GIS Source:	hud	Confidential Well:	N
Directionally Drilled:	N	SPUD Date:	Not Reported

I67
NE
1/2 - 1 Mile

OIL_GAS **CAOG13000131716**

API #:	0403710200	Well #:	3
Well Status:	Plugged	Well Type:	OG
Operator Name:	Pacific Empire Petro. Inc.		
Lease Name:	Empire	Field Name:	Long Beach
Area Name:	Northwest Extension	GIS Source:	hud
Confidential Well:	N	Directionally Drilled:	N
SPUD Date:	Not Reported		

G68
North
1/2 - 1 Mile

OIL_GAS **CAOG13000131728**

API #:	0403710212	Well #:	2
Well Status:	Plugged	Well Type:	OG
Operator Name:	Helena C. & David E. Parker		
Lease Name:	Lease by Helena C. & David E. Parker		
Field Name:	Long Beach	Area Name:	Northwest Extension
GIS Source:	hud	Confidential Well:	N
Directionally Drilled:	N	SPUD Date:	Not Reported

Map ID
Direction
Distance

Database | EDR ID Number

H69
NNE
1/2 - 1 Mile

OIL_GAS **CAOG13000131861**

API #:	0403710350	Well #:	1
Well Status:	Plugged	Well Type:	OG
Operator Name:	N. S. Mitchell	Lease Name:	Lease by N. S. Mitchell
Field Name:	Long Beach	Area Name:	Northwest Extension
GIS Source:	hud	Confidential Well:	N
Directionally Drilled:	N	SPUD Date:	Not Reported

K70
NNE
1/2 - 1 Mile

OIL_GAS **CAOG13000133095**

API #:	0403712108	Well #:	1
Well Status:	Idle	Well Type:	OG
Operator Name:	West Continental Oil Co.	Lease Name:	Lease by West Continental Oil Co.
Field Name:	Long Beach	Area Name:	Northwest Extension
GIS Source:	hud	Confidential Well:	N
Directionally Drilled:	N	SPUD Date:	Not Reported

K71
NNE
1/2 - 1 Mile

OIL_GAS **CAOG13000131291**

API #:	0403709758	Well #:	4
Well Status:	Plugged	Well Type:	OG
Operator Name:	Walter H. Fisher Corp.	Lease Name:	Lease by Walter H. Fisher Corp.
Field Name:	Long Beach	Area Name:	Northwest Extension
GIS Source:	hud	Confidential Well:	N
Directionally Drilled:	N	SPUD Date:	Not Reported

G72
North
1/2 - 1 Mile

OIL_GAS **CAOG13000133546**

API #:	0403701976	Well #:	7
Well Status:	Plugged	Well Type:	OG
Operator Name:	A-1 Oil Well Service Co.	Lease Name:	Lease by A-1 Oil Well Service Co.
Field Name:	Long Beach	Area Name:	Northwest Extension
GIS Source:	hud	Confidential Well:	N
Directionally Drilled:	Y	SPUD Date:	Not Reported

Map ID
Direction
Distance

Database | EDR ID Number

K73
NNE
1/2 - 1 Mile

OIL_GAS **CAOG13000132587**

API #:	0403711118	Well #:	1
Well Status:	Plugged	Well Type:	OG
Operator Name:	The State Co.	Lease Name:	Lease by The State Co.
Field Name:	Long Beach	Area Name:	Northwest Extension
GIS Source:	hud	Confidential Well:	N
Directionally Drilled:	N	SPUD Date:	Not Reported

I74
NE
1/2 - 1 Mile

OIL_GAS **CAOG13000131803**

API #:	0403710288	Well #:	1-A
Well Status:	Plugged	Well Type:	OG
Operator Name:	Huntington Investment	Lease Name:	Lease by Huntington Investment
Field Name:	Long Beach	Area Name:	Northwest Extension
GIS Source:	hud	Confidential Well:	N
Directionally Drilled:	N	SPUD Date:	Not Reported

I75
NE
1/2 - 1 Mile

OIL_GAS **CAOG13000131328**

API #:	0403709798	Well #:	1
Well Status:	Plugged	Well Type:	OG
Operator Name:	Geneva Marie Co.	Lease Name:	Lease by Geneva Marie Co.
Field Name:	Long Beach	Area Name:	Northwest Extension
GIS Source:	hud	Confidential Well:	N
Directionally Drilled:	N	SPUD Date:	Not Reported

K76
NNE
1/2 - 1 Mile

OIL_GAS **CAOG13000131991**

API #:	0403708782	Well #:	1
Well Status:	Idle	Well Type:	OG
Operator Name:	O. O. Boyd	Lease Name:	Lease by O. O. Boyd
Field Name:	Long Beach	Area Name:	Northwest Extension
GIS Source:	hud	Confidential Well:	N
Directionally Drilled:	N	SPUD Date:	Not Reported

Map ID
Direction
Distance

Database | EDR ID Number

L77
NE
1/2 - 1 Mile

OIL_GAS **CAOG13000131644**

API #:	0403710127	Well #:	1
Well Status:	Plugged	Well Type:	OG
Operator Name:	ADCO Ltd.	Lease Name:	Foundation
Field Name:	Long Beach	Area Name:	Old
GIS Source:	hud	Confidential Well:	N
Directionally Drilled:	N	SPUD Date:	Not Reported

H78
NNE
1/2 - 1 Mile

OIL_GAS **CAOG13000131949**

API #:	0403710442	Well #:	4
Well Status:	Plugged	Well Type:	OG
Operator Name:	S. S. & Mary E. Russell	Lease Name:	Lease by S. S. & Mary E. Russell
Field Name:	Long Beach	Area Name:	Northwest Extension
GIS Source:	hud	Confidential Well:	N
Directionally Drilled:	N	SPUD Date:	Not Reported

K79
NNE
1/2 - 1 Mile

OIL_GAS **CAOG13000131454**

API #:	0403709927	Well #:	63
Well Status:	Plugged	Well Type:	OG
Operator Name:	Hagar & Deniston	Lease Name:	Lease by Hagar & Deniston
Field Name:	Long Beach	Area Name:	Northwest Extension
GIS Source:	hud	Confidential Well:	N
Directionally Drilled:	N	SPUD Date:	Not Reported

K80
NNE
1/2 - 1 Mile

OIL_GAS **CAOG13000131406**

API #:	0403709878	Well #:	1
Well Status:	Idle	Well Type:	OG
Operator Name:	Pugh-Miller Drilling Co.	Lease Name:	Harris-Maier-Brayton
Field Name:	Long Beach	Area Name:	Northwest Extension
GIS Source:	hud	Confidential Well:	N
Directionally Drilled:	N	SPUD Date:	Not Reported

Map ID
Direction
Distance

Database | EDR ID Number

K81
NNE
1/2 - 1 Mile

OIL_GAS **CAOG13000131297**

API #:	0403709764	Well #:	1
Well Status:	Plugged	Well Type:	OG
Operator Name:	J. E. Ford	Lease Name:	Michener
Field Name:	Long Beach	Area Name:	Northwest Extension
GIS Source:	hud	Confidential Well:	N
Directionally Drilled:	N	SPUD Date:	Not Reported

I82
NE
1/2 - 1 Mile

OIL_GAS **CAOG13000132241**

API #:	0403710583	Well #:	1
Well Status:	Plugged	Well Type:	OG
Operator Name:	Kiowa Petro. Corp.	Lease Name:	Kiowa
Field Name:	Long Beach	Area Name:	Northwest Extension
GIS Source:	hud	Confidential Well:	N
Directionally Drilled:	N	SPUD Date:	Not Reported

H83
NNE
1/2 - 1 Mile

OIL_GAS **CAOG13000132346**

API #:	0403710774	Well #:	1
Well Status:	Idle	Well Type:	OG
Operator Name:	Three for One Special	Lease Name:	Lovelady
Field Name:	Long Beach	Area Name:	Northwest Extension
GIS Source:	hud	Confidential Well:	N
Directionally Drilled:	N	SPUD Date:	Not Reported

I84
NE
1/2 - 1 Mile

OIL_GAS **CAOG13000131848**

API #:	0403710337	Well #:	8
Well Status:	Plugged	Well Type:	OG
Operator Name:	Milpet Co.	Lease Name:	Campbell
Field Name:	Long Beach	Area Name:	Northwest Extension
GIS Source:	hud	Confidential Well:	N
Directionally Drilled:	N	SPUD Date:	Not Reported

Map ID
Direction
Distance

Database | EDR ID Number

L85
NE
1/2 - 1 Mile

OIL_GAS **CAOG13000131198**

API #:	0403709664	Well #:	1
Well Status:	Plugged	Well Type:	OG
Operator Name:	Concord Oil Co.	Lease Name:	Concord
Field Name:	Long Beach	Area Name:	Northwest Extension
GIS Source:	hud	Confidential Well:	N
Directionally Drilled:	N	SPUD Date:	Not Reported

L86
NE
1/2 - 1 Mile

OIL_GAS **CAOG13000133209**

API #:	0403711788	Well #:	1
Well Status:	Idle	Well Type:	OG
Operator Name:	Tucker & Johnston Lease	Lease Name:	Lease by Tucker & Johnston Lease
Field Name:	Long Beach	Area Name:	Old
GIS Source:	hud	Confidential Well:	N
Directionally Drilled:	N	SPUD Date:	Not Reported

I87
NE
1/2 - 1 Mile

OIL_GAS **CAOG13000132341**

API #:	0403710769	Well #:	2
Well Status:	Idle	Well Type:	OG
Operator Name:	J. C. Theriot	Lease Name:	Lease by J. C. Theriot
Field Name:	Long Beach	Area Name:	Northwest Extension
GIS Source:	hud	Confidential Well:	N
Directionally Drilled:	N	SPUD Date:	Not Reported

M88
NE
1/2 - 1 Mile

OIL_GAS **CAOG13000133410**

API #:	0403710605	Well #:	2
Well Status:	Plugged	Well Type:	OG
Operator Name:	Medal Oil Co.	Lease Name:	Lease by Medal Oil Co.
Field Name:	Long Beach	Area Name:	Northwest Extension
GIS Source:	hud	Confidential Well:	N
Directionally Drilled:	N	SPUD Date:	Not Reported

Map ID
Direction
Distance

	Database	EDR ID Number
L89 **NE** **1/2 - 1 Mile**	**OIL_GAS**	**CAOG13000130804**

API #:	0403709264	Well #:	1
Well Status:	Idle	Well Type:	OG
Operator Name:	Black Diamond Oil Co.	Lease Name:	Murchison
Field Name:	Long Beach	Area Name:	Northwest Extension
GIS Source:	hud	Confidential Well:	N
Directionally Drilled:	N	SPUD Date:	Not Reported

I90 **NE** **1/2 - 1 Mile**	**OIL_GAS**	**CAOG13000133394**

API #:	0403710515	Well #:	2
Well Status:	Plugged	Well Type:	OG
Operator Name:	Sentinel Oil Co.	Lease Name:	Sentinel
Field Name:	Long Beach	Area Name:	Northwest Extension
GIS Source:	hud	Confidential Well:	N
Directionally Drilled:	N	SPUD Date:	Not Reported

L91 **NE** **1/2 - 1 Mile**	**OIL_GAS**	**CAOG13000132196**

API #:	0403710536	Well #:	9
Well Status:	Plugged	Well Type:	OG
Operator Name:	Rohrig Petroleum Co.	Lease Name:	Lease by Rohrig Petroleum Co.
Field Name:	Long Beach	Area Name:	Old
GIS Source:	hud	Confidential Well:	N
Directionally Drilled:	N	SPUD Date:	Not Reported

K92 **NNE** **1/2 - 1 Mile**	**OIL_GAS**	**CAOG13000131621**

API #:	0403710101	Well #:	1
Well Status:	Plugged	Well Type:	OG
Operator Name:	Maier-Yerkes Syndicate	Lease Name:	Lease by Maier-Yerkes Syndicate
Field Name:	Long Beach	Area Name:	Northwest Extension
GIS Source:	hud	Confidential Well:	N
Directionally Drilled:	N	SPUD Date:	Not Reported

Map ID
Direction
Distance

Database | EDR ID Number

I93
NE
1/2 - 1 Mile

OIL_GAS **CAOG13000133393**

API #:	0403710514	Well #:	1
Well Status:	Plugged	Well Type:	OG
Operator Name:	Sentinel Oil Co.	Lease Name:	Sentinel
Field Name:	Long Beach	Area Name:	Northwest Extension
GIS Source:	hud	Confidential Well:	N
Directionally Drilled:	N	SPUD Date:	Not Reported

J94
NNE
1/2 - 1 Mile

OIL_GAS **CAOG13000133076**

API #:	0403712088	Well #:	1
Well Status:	Active	Well Type:	OG
Operator Name:	Signal Hill Petroleum, Inc.		
Lease Name:	Virginia	Field Name:	Long Beach
Area Name:	Old	GIS Source:	GPS
Confidential Well:	N	Directionally Drilled:	N
SPUD Date:	Not Reported		

K95
NNE
1/2 - 1 Mile

OIL_GAS **CAOG13000132576**

API #:	0403711106	Well #:	4
Well Status:	Plugged	Well Type:	DH
Operator Name:	Souther Leasehold	Lease Name:	Lease by Souther Leasehold
Field Name:	Long Beach	Area Name:	Old
GIS Source:	hud	Confidential Well:	N
Directionally Drilled:	N	SPUD Date:	Not Reported

L96
NE
1/2 - 1 Mile

OIL_GAS **CAOG13000133304**

API #:	0403712392	Well #:	1
Well Status:	Plugged	Well Type:	OG
Operator Name:	Westates Petroleum Co.	Lease Name:	Bolton
Field Name:	Long Beach	Area Name:	Northwest Extension
GIS Source:	hud	Confidential Well:	N
Directionally Drilled:	N	SPUD Date:	Not Reported

Map ID
Direction
Distance

Database | EDR ID Number

K97
NNE
1/2 - 1 Mile

OIL_GAS **CAOG13000133319**

API #:	0403712407	Well #:	1
Well Status:	Plugged	Well Type:	OG
Operator Name:	Western States Drilling Co.		
Lease Name:	Indiana	Field Name:	Long Beach
Area Name:	Northwest Extension	GIS Source:	hud
Confidential Well:	N	Directionally Drilled:	N
SPUD Date:	Not Reported		

H98
NNE
1/2 - 1 Mile

OIL_GAS **CAOG13000131372**

API #:	0403709844	Well #:	1
Well Status:	Plugged	Well Type:	OG
Operator Name:	Fannie L. Griffith et al	Lease Name:	Col. Roscoe
Field Name:	Long Beach	Area Name:	Northwest Extension
GIS Source:	hud	Confidential Well:	N
Directionally Drilled:	N	SPUD Date:	Not Reported

J99
NNE
1/2 - 1 Mile

OIL_GAS **CAOG13000131379**

API #:	0403709851	Well #:	10
Well Status:	Idle	Well Type:	OG
Operator Name:	Phalen & Holford	Lease Name:	Leonard
Field Name:	Long Beach	Area Name:	Northwest Extension
GIS Source:	hud	Confidential Well:	N
Directionally Drilled:	N	SPUD Date:	Not Reported

I100
NE
1/2 - 1 Mile

OIL_GAS **CAOG13000132580**

API #:	0403711110	Well #:	2
Well Status:	Plugged	Well Type:	OG
Operator Name:	Southern Empire Petro., Inc.		
Lease Name:	Empire	Field Name:	Long Beach
Area Name:	Northwest Extension	GIS Source:	hud
Confidential Well:	N	Directionally Drilled:	N
SPUD Date:	Not Reported		

Map ID Direction Distance	Database	EDR ID Number

H101
NNE
1/2 - 1 Mile

OIL_GAS **CAOG13000130993**

API #:	0403709455	Well #:	19
Well Status:	Plugged	Well Type:	OG
Operator Name:	Estate of Louise E. Dabney		
Lease Name:	Lease by Estate of Louise E. Dabney		
Field Name:	Long Beach	Area Name:	Northwest Extension
GIS Source:	hud	Confidential Well:	N
Directionally Drilled:	N	SPUD Date:	Not Reported

L102
NE
1/2 - 1 Mile

OIL_GAS **CAOG13000131913**

API #:	0403710403	Well #:	2
Well Status:	Plugged	Well Type:	OG
Operator Name:	Nedal Oil Co.	Lease Name:	Lease by Nedal Oil Co.
Field Name:	Long Beach	Area Name:	Northwest Extension
GIS Source:	hud	Confidential Well:	N
Directionally Drilled:	N	SPUD Date:	Not Reported

I103
NE
1/2 - 1 Mile

OIL_GAS **CAOG13000133085**

API #:	0403712097	Well #:	1
Well Status:	Plugged	Well Type:	OG
Operator Name:	Warrior Petro. Corp.	Lease Name:	Lease by Warrior Petro. Corp.
Field Name:	Long Beach	Area Name:	Northwest Extension
GIS Source:	hud	Confidential Well:	N
Directionally Drilled:	N	SPUD Date:	Not Reported

K104
NNE
1/2 - 1 Mile

OIL_GAS **CAOG13000131856**

API #:	0403710345	Well #:	40
Well Status:	Plugged	Well Type:	OG
Operator Name:	Alfred D. Mitchell	Lease Name:	Lease by Alfred D. Mitchell
Field Name:	Long Beach	Area Name:	Northwest Extension
GIS Source:	hud	Confidential Well:	N
Directionally Drilled:	N	SPUD Date:	Not Reported

Map ID
Direction
Distance

Database | EDR ID Number

H105
NNE
1/2 - 1 Mile

OIL_GAS **CAOG13000131381**

API #:	0403709853	Well #:	3
Well Status:	Plugged	Well Type:	OG
Operator Name:	J. D. Phalen	Lease Name:	Lease by J. D. Phalen
Field Name:	Long Beach	Area Name:	Northwest Extension
GIS Source:	hud	Confidential Well:	N
Directionally Drilled:	N	SPUD Date:	Not Reported

I106
NE
1/2 - 1 Mile

OIL_GAS **CAOG13000131377**

API #:	0403709849	Well #:	2
Well Status:	Idle	Well Type:	OG
Operator Name:	H & T Syndicate	Lease Name:	Lease by H & T Syndicate
Field Name:	Long Beach	Area Name:	Northwest Extension
GIS Source:	hud	Confidential Well:	N
Directionally Drilled:	N	SPUD Date:	Not Reported

I107
NE
1/2 - 1 Mile

OIL_GAS **CAOG13000132243**

API #:	0403710585	Well #:	3
Well Status:	Plugged	Well Type:	OG
Operator Name:	Kiowa Petro. Corp.	Lease Name:	Kiowa
Field Name:	Long Beach	Area Name:	Northwest Extension
GIS Source:	hud	Confidential Well:	N
Directionally Drilled:	N	SPUD Date:	Not Reported

H108
NNE
1/2 - 1 Mile

OIL_GAS **CAOG13000131168**

API #:	0403709634	Well #:	3
Well Status:	Plugged	Well Type:	OG
Operator Name:	MCBO OIL CO.	Lease Name:	Lease by MCBO OIL CO.
Field Name:	Long Beach	Area Name:	Northwest Extension
GIS Source:	hud	Confidential Well:	N
Directionally Drilled:	N	SPUD Date:	Not Reported

Map ID
Direction
Distance

Database | EDR ID Number

I109
NE
1/2 - 1 Mile

OIL_GAS **CAOG13000131700**

API #:	0403710183	Well #:	2
Well Status:	Plugged	Well Type:	OG
Operator Name:	E. L. Olmstead Oil Co.	Lease Name:	Mckenzie
Field Name:	Long Beach	Area Name:	Northwest Extension
GIS Source:	hud	Confidential Well:	N
Directionally Drilled:	N	SPUD Date:	Not Reported

I110
NE
1/2 - 1 Mile

OIL_GAS **CAOG13000132165**

API #:	0403708960	Well #:	1
Well Status:	Plugged	Well Type:	OG
Operator Name:	Atlantic Richfield Company		
Lease Name:	Kethroe	Field Name:	Long Beach
Area Name:	Northwest Extension	GIS Source:	hud
Confidential Well:	N	Directionally Drilled:	N
SPUD Date:	Not Reported		

I111
NE
1/2 - 1 Mile

OIL_GAS **CAOG13000132242**

API #:	0403710584	Well #:	2
Well Status:	Plugged	Well Type:	OG
Operator Name:	Kiowa Petro. Corp.	Lease Name:	Kiowa
Field Name:	Long Beach	Area Name:	Northwest Extension
GIS Source:	hud	Confidential Well:	N
Directionally Drilled:	N	SPUD Date:	Not Reported

H112
NNE
1/2 - 1 Mile

OIL_GAS **CAOG13000131563**

API #:	0403710040	Well #:	1
Well Status:	Plugged	Well Type:	OG
Operator Name:	La Rita Oil Co.	Lease Name:	Lease by La Rita Oil Co.
Field Name:	Long Beach	Area Name:	Northwest Extension
GIS Source:	hud	Confidential Well:	N
Directionally Drilled:	N	SPUD Date:	Not Reported

Map ID Direction Distance	Database	EDR ID Number

L113
NE
1/2 - 1 Mile

OIL_GAS **CAOG13000131399**

API #:	0403709871	Well #:	1
Well Status:	Idle	Well Type:	OG
Operator Name:	Prouhet & Troupe	Lease Name:	Lease by Prouhet & Troupe
Field Name:	Long Beach	Area Name:	Northwest Extension
GIS Source:	hud	Confidential Well:	N
Directionally Drilled:	N	SPUD Date:	Not Reported

N114
North
1/2 - 1 Mile

OIL_GAS **CAOG13000130837**

API #:	0403709297	Well #:	1
Well Status:	Idle	Well Type:	OG
Operator Name:	W. J. Anson	Lease Name:	Lease by W. J. Anson
Field Name:	Long Beach	Area Name:	Northwest Extension
GIS Source:	hud	Confidential Well:	N
Directionally Drilled:	N	SPUD Date:	Not Reported

I115
NE
1/2 - 1 Mile

OIL_GAS **CAOG13000133332**

API #:	0403712420	Well #:	1
Well Status:	Plugged	Well Type:	OG
Operator Name:	Williams Petro. Corp.	Lease Name:	Lease by Williams Petro. Corp.
Field Name:	Long Beach	Area Name:	Northwest Extension
GIS Source:	hud	Confidential Well:	N
Directionally Drilled:	N	SPUD Date:	Not Reported

H116
NNE
1/2 - 1 Mile

OIL_GAS **CAOG13000131169**

API #:	0403709635	Well #:	4
Well Status:	Plugged	Well Type:	OG
Operator Name:	MCBO OIL CO.	Lease Name:	Lease by MCBO OIL CO.
Field Name:	Long Beach	Area Name:	Northwest Extension
GIS Source:	hud	Confidential Well:	N
Directionally Drilled:	N	SPUD Date:	Not Reported

Map ID Direction Distance	Database	EDR ID Number

I117
NE
1/2 - 1 Mile

OIL_GAS **CAOG13000131554**

API #:	0403710030	Well #:	1
Well Status:	Plugged	Well Type:	OG
Operator Name:	Ladden Oil Co.	Lease Name:	Ladden
Field Name:	Long Beach	Area Name:	Northwest Extension
GIS Source:	hud	Confidential Well:	N
Directionally Drilled:	N	SPUD Date:	Not Reported

G118
North
1/2 - 1 Mile

OIL_GAS **CAOG13000132850**

API #:	0403706377	Well #:	SL-01
Well Status:	Active	Well Type:	OG
Operator Name:	Signal Hill Petroleum, Inc.		
Lease Name:	Lease by Signal Hill Petroleum, Inc.		
Field Name:	Long Beach	Area Name:	Old
GIS Source:	GPS	Confidential Well:	N
Directionally Drilled:	N	SPUD Date:	Not Reported

K119
NNE
1/2 - 1 Mile

OIL_GAS **CAOG13000131494**

API #:	0403709970	Well #:	1
Well Status:	Plugged	Well Type:	OG
Operator Name:	Highlin Oil Co., Inc. Ltd.		
Lease Name:	Lease by Highlin Oil Co., Inc. Ltd.		
Field Name:	Long Beach	Area Name:	Northwest Extension
GIS Source:	hud	Confidential Well:	N
Directionally Drilled:	N	SPUD Date:	Not Reported

J120
North
1/2 - 1 Mile

OIL_GAS **CAOG13000130859**

API #:	0403709319	Well #:	2
Well Status:	Plugged	Well Type:	OG
Operator Name:	Atlantic Oil Company	Lease Name:	Lease by Atlantic Oil Company
Field Name:	Long Beach	Area Name:	Northwest Extension
GIS Source:	hud	Confidential Well:	N
Directionally Drilled:	N	SPUD Date:	Not Reported

Map ID Direction Distance	Database	EDR ID Number

G121
North
1/2 - 1 Mile

OIL_GAS **CAOG13000131453**

API #:	0403709926	Well #:	3
Well Status:	Plugged	Well Type:	OG
Operator Name:	Hagar & Deniston	Lease Name:	Lease by Hagar & Deniston
Field Name:	Long Beach	Area Name:	Northwest Extension
GIS Source:	hud	Confidential Well:	N
Directionally Drilled:	N	SPUD Date:	Not Reported

L122
NE
1/2 - 1 Mile

OIL_GAS **CAOG13000132195**

API #:	0403710535	Well #:	7
Well Status:	Plugged	Well Type:	OG
Operator Name:	A. S. Johnston Drilling Corp.		
Lease Name:	Lease by A. S. Johnston Drilling Corp.		
Field Name:	Long Beach	Area Name:	Northwest Extension
GIS Source:	hud	Confidential Well:	N
Directionally Drilled:	N	SPUD Date:	Not Reported

H123
NNE
1/2 - 1 Mile

OIL_GAS **CAOG13000131463**

API #:	0403709938	Well #:	1
Well Status:	Plugged	Well Type:	OG
Operator Name:	Harmony Taylor Oil Syndicate		
Lease Name:	Lease by Harmony Taylor Oil Syndicate		
Field Name:	Long Beach	Area Name:	Northwest Extension
GIS Source:	hud	Confidential Well:	N
Directionally Drilled:	N	SPUD Date:	Not Reported

K124
NNE
1/2 - 1 Mile

OIL_GAS **CAOG13000131222**

API #:	0403709688	Well #:	10
Well Status:	Plugged	Well Type:	OG
Operator Name:	Cox & Alexander	Lease Name:	Oceanic
Field Name:	Long Beach	Area Name:	Northwest Extension
GIS Source:	hud	Confidential Well:	N
Directionally Drilled:	N	SPUD Date:	Not Reported

Map ID Direction Distance	Database	EDR ID Number

K125
NNE
1/2 - 1 Mile

OIL_GAS **CAOG13000133301**

API #:	0403712389	Well #:	2
Well Status:	Plugged	Well Type:	OG
Operator Name:	Westates Petroleum Co.	Lease Name:	Lease by Westates Petroleum Co.
Field Name:	Long Beach	Area Name:	Northwest Extension
GIS Source:	hud	Confidential Well:	N
Directionally Drilled:	N	SPUD Date:	Not Reported

O126
NE
1/2 - 1 Mile

OIL_GAS **CAOG13000130902**

API #:	0403709362	Well #:	2
Well Status:	Plugged	Well Type:	OG
Operator Name:	Delaney Petroleum Corp.	Lease Name:	Chief
Field Name:	Long Beach	Area Name:	Northwest Extension
GIS Source:	hud	Confidential Well:	N
Directionally Drilled:	N	SPUD Date:	Not Reported

J127
North
1/2 - 1 Mile

OIL_GAS **CAOG13000131807**

API #:	0403710292	Well #:	2
Well Status:	Idle	Well Type:	OG
Operator Name:	Huntington & Northern Petro. Co.		
Lease Name:	Lease by Huntington & Northern Petro. Co.		
Field Name:	Long Beach	Area Name:	Northwest Extension
GIS Source:	hud	Confidential Well:	N
Directionally Drilled:	N	SPUD Date:	Not Reported

K128
NNE
1/2 - 1 Mile

OIL_GAS **CAOG13000132843**

API #:	0403706392	Well #:	1
Well Status:	Plugged	Well Type:	OG
Operator Name:	L. W. Babcock	Lease Name:	L. & M.
Field Name:	Long Beach	Area Name:	Northwest Extension
GIS Source:	hud	Confidential Well:	N
Directionally Drilled:	N	SPUD Date:	Not Reported

Map ID Direction Distance	Database	EDR ID Number

J129
North
1/2 - 1 Mile

OIL_GAS **CAOG13000132007**

API #:	0403708798	Well #:	1
Well Status:	Plugged	Well Type:	OG
Operator Name:	A. W. Brooks Production	Lease Name:	Deatherage
Field Name:	Long Beach	Area Name:	Northwest Extension
GIS Source:	hud	Confidential Well:	N
Directionally Drilled:	N	SPUD Date:	Not Reported

L130
NE
1/2 - 1 Mile

OIL_GAS **CAOG13000133248**

API #:	0403711827	Well #:	8
Well Status:	Plugged	Well Type:	OG
Operator Name:	Armstrong Petroleum Corporation		
Lease Name:	Long Beach Comm.	Field Name:	Long Beach
Area Name:	Northwest Extension	GIS Source:	hud
Confidential Well:	N	Directionally Drilled:	N
SPUD Date:	Not Reported		

L131
NE
1/2 - 1 Mile

OIL_GAS **CAOG13000131330**

API #:	0403709800	Well #:	18
Well Status:	Plugged	Well Type:	OG
Operator Name:	Chevron U.S.A. Inc.	Lease Name:	Cobb
Field Name:	Long Beach	Area Name:	Northwest Extension
GIS Source:	hud	Confidential Well:	N
Directionally Drilled:	N	SPUD Date:	Not Reported

P132
North
1/2 - 1 Mile

OIL_GAS **CAOG13000133282**

API #:	0403711862	Well #:	1
Well Status:	Active	Well Type:	OG
Operator Name:	Old Field Associates	Lease Name:	Lion
Field Name:	Long Beach	Area Name:	Old
GIS Source:	GPS	Confidential Well:	N
Directionally Drilled:	N	SPUD Date:	Not Reported

Map ID Direction Distance	Database	EDR ID Number

I133
NE
1/2 - 1 Mile

OIL_GAS **CAOG13000130829**

API #:	0403709289	Well #:	1
Well Status:	Plugged	Well Type:	OG
Operator Name:	Affiliated Oil Producers Inc.		
Lease Name:	Randall	Field Name:	Long Beach
Area Name:	Northwest Extension	GIS Source:	hud
Confidential Well:	N	Directionally Drilled:	N
SPUD Date:	Not Reported		

K134
NNE
1/2 - 1 Mile

OIL_GAS **CAOG13000131043**

API #:	0403709505	Well #:	3
Well Status:	Plugged	Well Type:	OG
Operator Name:	Davis Investment LLC	Lease Name:	Lease by Davis Investment LLC
Field Name:	Long Beach	Area Name:	Northwest Extension
GIS Source:	hud	Confidential Well:	N
Directionally Drilled:	N	SPUD Date:	Not Reported

Q135
NNE
1/2 - 1 Mile

OIL_GAS **CAOG13000130892**

API #:	0403709352	Well #:	4
Well Status:	Plugged	Well Type:	OG
Operator Name:	A. J. Delaney	Lease Name:	Leonard
Field Name:	Long Beach	Area Name:	Northwest Extension
GIS Source:	hud	Confidential Well:	N
Directionally Drilled:	N	SPUD Date:	Not Reported

R136
ENE
1/2 - 1 Mile

OIL_GAS **CAOG13000132036**

API #:	0403708828	Well #:	1
Well Status:	Plugged	Well Type:	OG
Operator Name:	C & S Oil Co.	Lease Name:	Benson
Field Name:	Long Beach	Area Name:	Northwest Extension
GIS Source:	hud	Confidential Well:	N
Directionally Drilled:	N	SPUD Date:	Not Reported

Map ID
Direction
Distance

	Database	EDR ID Number
M137 **NE** **1/2 - 1 Mile**	**OIL_GAS**	**CAOG13000132640**

API #:	0403711173	Well #:	1
Well Status:	Plugged	Well Type:	OG
Operator Name:	Chevron U.S.A. Inc.	Lease Name:	Arenz
Field Name:	Long Beach	Area Name:	Northwest Extension
GIS Source:	hud	Confidential Well:	N
Directionally Drilled:	N	SPUD Date:	Not Reported

O138 **NE** **1/2 - 1 Mile**	**OIL_GAS**	**CAOG13000131460**

API #:	0403709935	Well #:	3
Well Status:	Plugged	Well Type:	OG
Operator Name:	Harmony Dobyns Oil Syndicate		
Lease Name:	Lease by Harmony Dobyns Oil Syndicate		
Field Name:	Long Beach	Area Name:	Northwest Extension
GIS Source:	hud	Confidential Well:	N
Directionally Drilled:	N	SPUD Date:	Not Reported

I139 **NE** **1/2 - 1 Mile**	**OIL_GAS**	**CAOG13000131805**

API #:	0403710290	Well #:	1
Well Status:	Plugged	Well Type:	OG
Operator Name:	Huntington Investment	Lease Name:	Mckenzie
Field Name:	Long Beach	Area Name:	Northwest Extension
GIS Source:	hud	Confidential Well:	N
Directionally Drilled:	N	SPUD Date:	Not Reported

L140 **NE** **1/2 - 1 Mile**	**OIL_GAS**	**CAOG13000131329**

API #:	0403709799	Well #:	3
Well Status:	Plugged	Well Type:	OG
Operator Name:	Chevron U.S.A. Inc.	Lease Name:	Cobb
Field Name:	Long Beach	Area Name:	Northwest Extension
GIS Source:	hud	Confidential Well:	N
Directionally Drilled:	N	SPUD Date:	Not Reported

Map ID Direction Distance	Database	EDR ID Number

O141
NE
1/2 - 1 Mile

OIL_GAS **CAOG13000131498**

API #:	0403709974	Well #:	2
Well Status:	Plugged	Well Type:	OG
Operator Name:	Hil-Mar Drilling Co., Inc.		
Lease Name:	Lease by Hil-Mar Drilling Co., Inc.		
Field Name:	Long Beach	Area Name:	Northwest Extension
GIS Source:	hud	Confidential Well:	N
Directionally Drilled:	N	SPUD Date:	Not Reported

O142
NE
1/2 - 1 Mile

OIL_GAS **CAOG13000131662**

API #:	0403710145	Well #:	2
Well Status:	Plugged	Well Type:	OG
Operator Name:	J. E. O'Donnell	Lease Name:	Lease by J. E. O'Donnell
Field Name:	Long Beach	Area Name:	Northwest Extension
GIS Source:	hud	Confidential Well:	N
Directionally Drilled:	N	SPUD Date:	Not Reported

L143
NE
1/2 - 1 Mile

OIL_GAS **CAOG13000132336**

API #:	0403710764	Well #:	1
Well Status:	Plugged	Well Type:	OG
Operator Name:	Chevron U.S.A. Inc.	Lease Name:	Shimizu
Field Name:	Long Beach	Area Name:	Northwest Extension
GIS Source:	hud	Confidential Well:	N
Directionally Drilled:	N	SPUD Date:	Not Reported

K144
NNE
1/2 - 1 Mile

OIL_GAS **CAOG13000131946**

API #:	0403710439	Well #:	1
Well Status:	Plugged	Well Type:	OG
Operator Name:	Royalty Service Corp., Ltd.		
Lease Name:	J.R.	Field Name:	Long Beach
Area Name:	Northwest Extension	GIS Source:	hud
Confidential Well:	N	Directionally Drilled:	N
SPUD Date:	Not Reported		

Map ID
Direction
Distance

Database EDR ID Number

I145
NE
1/2 - 1 Mile

OIL_GAS **CAOG13000130945**

API #:	0403709407	Well #:	1
Well Status:	Plugged	Well Type:	OG
Operator Name:	W. O. Dye	Lease Name:	Randall
Field Name:	Long Beach	Area Name:	Northwest Extension
GIS Source:	hud	Confidential Well:	N
Directionally Drilled:	N	SPUD Date:	Not Reported

J146
North
1/2 - 1 Mile

OIL_GAS **CAOG13000132005**

API #:	0403708796	Well #:	2
Well Status:	Active	Well Type:	OG
Operator Name:	Signal Hill Petroleum, Inc.		
Lease Name:	Fee	Field Name:	Long Beach
Area Name:	Old	GIS Source:	GPS
Confidential Well:	N	Directionally Drilled:	N
SPUD Date:	Not Reported		

K147
NNE
1/2 - 1 Mile

OIL_GAS **CAOG13000131525**

API #:	0403710001	Well #:	1
Well Status:	Idle	Well Type:	OG
Operator Name:	Hughes Drilling Co.	Lease Name:	Lease by Hughes Drilling Co.
Field Name:	Long Beach	Area Name:	Northwest Extension
GIS Source:	hud	Confidential Well:	N
Directionally Drilled:	N	SPUD Date:	Not Reported

H148
NNE
1/2 - 1 Mile

OIL_GAS **CAOG13000130932**

API #:	0403709394	Well #:	3
Well Status:	Plugged	Well Type:	OG
Operator Name:	D. D. Dunlap	Lease Name:	Lease by D. D. Dunlap
Field Name:	Long Beach	Area Name:	Northwest Extension
GIS Source:	hud	Confidential Well:	N
Directionally Drilled:	N	SPUD Date:	Not Reported

Map ID
Direction
Distance

	Database	EDR ID Number
H149 **NNE** **1/2 - 1 Mile**	**OIL_GAS**	**CAOG13000131741**

API #:	0403710225	Well #:	8
Well Status:	Idle	Well Type:	OG
Operator Name:	Phalen & Holford	Lease Name:	Lease by Phalen & Holford
Field Name:	Long Beach	Area Name:	Northwest Extension
GIS Source:	hud	Confidential Well:	N
Directionally Drilled:	N	SPUD Date:	Not Reported

H150 **NNE** **1/2 - 1 Mile**	**OIL_GAS**	**CAOG13000131112**

API #:	0403709574	Well #:	1
Well Status:	Plugged	Well Type:	OG
Operator Name:	Jean & Mary Casenave	Lease Name:	Couden
Field Name:	Long Beach	Area Name:	Northwest Extension
GIS Source:	hud	Confidential Well:	N
Directionally Drilled:	N	SPUD Date:	Not Reported

I151 **NE** **1/2 - 1 Mile**	**OIL_GAS**	**CAOG13000132342**

API #:	0403710770	Well #:	1
Well Status:	Idle	Well Type:	OG
Operator Name:	J. C. Theriot	Lease Name:	Black Star
Field Name:	Long Beach	Area Name:	Northwest Extension
GIS Source:	hud	Confidential Well:	N
Directionally Drilled:	N	SPUD Date:	Not Reported

J152 **North** **1/2 - 1 Mile**	**OIL_GAS**	**CAOG13000131241**

API #:	0403709707	Well #:	1
Well Status:	Plugged	Well Type:	OG
Operator Name:	Cree Oil LLC	Lease Name:	Coastal
Field Name:	Long Beach	Area Name:	Northwest Extension
GIS Source:	hud	Confidential Well:	N
Directionally Drilled:	N	SPUD Date:	Not Reported

Map ID
Direction
Distance

Database | EDR ID Number

I153
NE
1/2 - 1 Mile

OIL_GAS **CAOG13000133409**

API #:	0403710604	Well #:	1
Well Status:	Plugged	Well Type:	OG
Operator Name:	Medal Oil Co.	Lease Name:	Lease by Medal Oil Co.
Field Name:	Long Beach	Area Name:	Northwest Extension
GIS Source:	hud	Confidential Well:	N
Directionally Drilled:	N	SPUD Date:	Not Reported

S154
NE
1/2 - 1 Mile

OIL_GAS **CAOG13000132332**

API #:	0403710760	Well #:	2
Well Status:	Plugged	Well Type:	OG
Operator Name:	Chevron U.S.A. Inc.	Lease Name:	Schilling
Field Name:	Long Beach	Area Name:	Northwest Extension
GIS Source:	hud	Confidential Well:	N
Directionally Drilled:	N	SPUD Date:	Not Reported

K155
NNE
1/2 - 1 Mile

OIL_GAS **CAOG13000131479**

API #:	0403709955	Well #:	1
Well Status:	Plugged	Well Type:	OG
Operator Name:	R. E. Havenstrite	Lease Name:	Havenstrite & Baker
Field Name:	Long Beach	Area Name:	Northwest Extension
GIS Source:	hud	Confidential Well:	N
Directionally Drilled:	N	SPUD Date:	Not Reported

N156
North
1/2 - 1 Mile

OIL_GAS **CAOG13000132852**

API #:	0403706379	Well #:	SCM-4
Well Status:	Idle	Well Type:	OG
Operator Name:	Signal Hill Petroleum, Inc.		
Lease Name:	Lease by Signal Hill Petroleum, Inc.		
Field Name:	Long Beach	Area Name:	Old
GIS Source:	GPS	Confidential Well:	N
Directionally Drilled:	N	SPUD Date:	Not Reported

Map ID Direction Distance	Database	EDR ID Number

Q157
NNE
1/2 - 1 Mile

OIL_GAS **CAOG13000130989**

API #:	0403709451	Well #:	13
Well Status:	Plugged	Well Type:	OG
Operator Name:	Estate of Louise E. Dabney		
Lease Name:	Lease by Estate of Louise E. Dabney		
Field Name:	Long Beach	Area Name:	Northwest Extension
GIS Source:	hud	Confidential Well:	N
Directionally Drilled:	N	SPUD Date:	Not Reported

O158
NE
1/2 - 1 Mile

OIL_GAS **CAOG13000131497**

API #:	0403709973	Well #:	1
Well Status:	Plugged	Well Type:	OG
Operator Name:	Hil-Mar Drilling Co., Inc.		
Lease Name:	Lease by Hil-Mar Drilling Co., Inc.		
Field Name:	Long Beach	Area Name:	Northwest Extension
GIS Source:	hud	Confidential Well:	N
Directionally Drilled:	N	SPUD Date:	Not Reported

I159
NE
1/2 - 1 Mile

OIL_GAS **CAOG13000131518**

API #:	0403709994	Well #:	12
Well Status:	Plugged	Well Type:	OG
Operator Name:	Otis Hoyt	Lease Name:	Lease by Otis Hoyt
Field Name:	Long Beach	Area Name:	Northwest Extension
GIS Source:	hud	Confidential Well:	N
Directionally Drilled:	N	SPUD Date:	Not Reported

K160
NNE
1/2 - 1 Mile

OIL_GAS **CAOG13000131063**

API #:	0403709525	Well #:	1
Well Status:	Plugged	Well Type:	OG
Operator Name:	Davis Investment LLC	Lease Name:	Lease by Davis Investment LLC
Field Name:	Long Beach	Area Name:	Northwest Extension
GIS Source:	hud	Confidential Well:	N
Directionally Drilled:	N	SPUD Date:	Not Reported

Map ID Direction Distance	Database	EDR ID Number

Q161
NNE
1/2 - 1 Mile

OIL_GAS **CAOG13000130984**

API #:	0403709446	Well #:	4
Well Status:	Plugged	Well Type:	OG
Operator Name:	Estate of Louise E. Dabney		
Lease Name:	Lease by Estate of Louise E. Dabney		
Field Name:	Long Beach	Area Name:	Northwest Extension
GIS Source:	hud	Confidential Well:	N
Directionally Drilled:	N	SPUD Date:	Not Reported

K162
NNE
1/2 - 1 Mile

OIL_GAS **CAOG13000130784**

API #:	0403709243	Well #:	27
Well Status:	Plugged	Well Type:	OG
Operator Name:	Burton Benwell	Lease Name:	Lease by Burton Benwell
Field Name:	Long Beach	Area Name:	Northwest Extension
GIS Source:	hud	Confidential Well:	N
Directionally Drilled:	N	SPUD Date:	Not Reported

P163
North
1/2 - 1 Mile

OIL_GAS **CAOG13000130834**

API #:	0403709294	Well #:	1
Well Status:	Idle	Well Type:	OG
Operator Name:	D. M. Anderson	Lease Name:	Lease by D. M. Anderson
Field Name:	Long Beach	Area Name:	Northwest Extension
GIS Source:	hud	Confidential Well:	N
Directionally Drilled:	N	SPUD Date:	Not Reported

H164
NNE
1/2 - 1 Mile

OIL_GAS **CAOG13000130933**

API #:	0403709395	Well #:	11
Well Status:	Plugged	Well Type:	OG
Operator Name:	D. D. Dunlap	Lease Name:	Lease by D. D. Dunlap
Field Name:	Long Beach	Area Name:	Northwest Extension
GIS Source:	hud	Confidential Well:	N
Directionally Drilled:	N	SPUD Date:	Not Reported

Map ID
Direction
Distance

Database | EDR ID Number

K165
NNE
1/2 - 1 Mile

OIL_GAS **CAOG13000131800**

API #:	0403710284	Well #:	2
Well Status:	Plugged	Well Type:	OG
Operator Name:	Exxon Mobil Corporation	Lease Name:	Wilshire-Brayton
Field Name:	Long Beach	Area Name:	Northwest Extension
GIS Source:	hud	Confidential Well:	N
Directionally Drilled:	N	SPUD Date:	Not Reported

L166
NE
1/2 - 1 Mile

OIL_GAS **CAOG13000131022**

API #:	0403709484	Well #:	91
Well Status:	Plugged	Well Type:	OG
Operator Name:	Estate of Louise E. Dabney		
Lease Name:	Lease by Estate of Louise E. Dabney		
Field Name:	Long Beach	Area Name:	Northwest Extension
GIS Source:	hud	Confidential Well:	N
Directionally Drilled:	N	SPUD Date:	Not Reported

J167
NNE
1/2 - 1 Mile

OIL_GAS **CAOG13000131860**

API #:	0403710349	Well #:	1
Well Status:	Plugged	Well Type:	OG
Operator Name:	L. H. Mitchel & Sons	Lease Name:	Lightburn
Field Name:	Long Beach	Area Name:	Northwest Extension
GIS Source:	hud	Confidential Well:	N
Directionally Drilled:	N	SPUD Date:	Not Reported

O168
NE
1/2 - 1 Mile

OIL_GAS **CAOG13000131370**

API #:	0403709842	Well #:	1
Well Status:	Plugged	Well Type:	OG
Operator Name:	Great Western Petro. Corp.		
Lease Name:	G. W. P.	Field Name:	Long Beach
Area Name:	Northwest Extension	GIS Source:	hud
Confidential Well:	N	Directionally Drilled:	N
SPUD Date:	Not Reported		

Map ID
Direction
Distance

Database | EDR ID Number

L169
NE
1/2 - 1 Mile

OIL_GAS **CAOG13000131341**

API #:	0403709811	Well #:	17
Well Status:	Plugged	Well Type:	OG
Operator Name:	Chevron U.S.A. Inc.	Lease Name:	L.B.
Field Name:	Long Beach	Area Name:	Northwest Extension
GIS Source:	hud	Confidential Well:	N
Directionally Drilled:	N	SPUD Date:	Not Reported

N170
North
1/2 - 1 Mile

OIL_GAS **CAOG13000132227**

API #:	0403710567	Well #:	1
Well Status:	Plugged	Well Type:	OG
Operator Name:	K. & G. Oil Co., Inc.	Lease Name:	Brooks
Field Name:	Long Beach	Area Name:	Northwest Extension
GIS Source:	hud	Confidential Well:	N
Directionally Drilled:	N	SPUD Date:	Not Reported

N171
North
1/2 - 1 Mile

OIL_GAS **CAOG13000131462**

API #:	0403709937	Well #:	1
Well Status:	Plugged	Well Type:	OG
Operator Name:	Harmony Rose Oil Syndicate		
Lease Name:	Lease by Harmony Rose Oil Syndicate		
Field Name:	Long Beach	Area Name:	Northwest Extension
GIS Source:	hud	Confidential Well:	N
Directionally Drilled:	N	SPUD Date:	Not Reported

Q172
NNE
1/2 - 1 Mile

OIL_GAS **CAOG13000131464**

API #:	0403709939	Well #:	1
Well Status:	Active	Well Type:	OG
Operator Name:	E & B Natural Resources Management Corporation		
Lease Name:	Del Mar	Field Name:	Long Beach
Area Name:	Old	GIS Source:	GPS
Confidential Well:	N	Directionally Drilled:	N
SPUD Date:	Not Reported		

Map ID
Direction
Distance

Database | EDR ID Number

I173
NE
1/2 - 1 Mile

OIL_GAS **CAOG13000130981**

API #:	0403709443	Well #:	1
Well Status:	Plugged	Well Type:	OG
Operator Name:	Estate of Louise E. Dabney		
Lease Name:	Lease by Estate of Louise E. Dabney		
Field Name:	Long Beach	Area Name:	Northwest Extension
GIS Source:	hud	Confidential Well:	N
Directionally Drilled:	N	SPUD Date:	Not Reported

I174
NE
1/2 - 1 Mile

OIL_GAS **CAOG13000131589**

API #:	0403710067	Well #:	1
Well Status:	Plugged	Well Type:	OG
Operator Name:	MacGregor Oil Co., Inc.	Lease Name:	Macgregor
Field Name:	Long Beach	Area Name:	Northwest Extension
GIS Source:	hud	Confidential Well:	N
Directionally Drilled:	N	SPUD Date:	Not Reported

N175
North
1/2 - 1 Mile

OIL_GAS **CAOG13000132851**

API #:	0403706378	Well #:	SCM-3
Well Status:	Idle	Well Type:	OG
Operator Name:	Signal Hill Petroleum, Inc.		
Lease Name:	Lease by Signal Hill Petroleum, Inc.		
Field Name:	Long Beach	Area Name:	Old
GIS Source:	GPS	Confidential Well:	N
Directionally Drilled:	N	SPUD Date:	Not Reported

M176
NE
1/2 - 1 Mile

OIL_GAS **CAOG13000131011**

API #:	0403709473	Well #:	64
Well Status:	Plugged	Well Type:	OG
Operator Name:	Estate of Louise E. Dabney		
Lease Name:	Lease by Estate of Louise E. Dabney		
Field Name:	Long Beach	Area Name:	Northwest Extension
GIS Source:	hud	Confidential Well:	N
Directionally Drilled:	N	SPUD Date:	Not Reported

Map ID Direction Distance	Database	EDR ID Number

I177
NE
1/2 - 1 Mile

OIL_GAS **CAOG13000132544**

API #:	0403711073	Well #:	5
Well Status:	Plugged	Well Type:	OG
Operator Name:	Shell Western E&P Inc.	Lease Name:	Cherry Hill Community
Field Name:	Long Beach	Area Name:	Northwest Extension
GIS Source:	hud	Confidential Well:	N
Directionally Drilled:	N	SPUD Date:	Not Reported

K178
NNE
1/2 - 1 Mile

OIL_GAS **CAOG13000131705**

API #:	0403710188	Well #:	11
Well Status:	Plugged	Well Type:	OG
Operator Name:	R. B. O'Meara	Lease Name:	Dye
Field Name:	Long Beach	Area Name:	Northwest Extension
GIS Source:	hud	Confidential Well:	N
Directionally Drilled:	N	SPUD Date:	Not Reported

O179
NE
1/2 - 1 Mile

OIL_GAS **CAOG13000131166**

API #:	0403709631	Well #:	1
Well Status:	Plugged	Well Type:	OG
Operator Name:	Coastridge Oil Co.	Lease Name:	Phillips
Field Name:	Long Beach	Area Name:	Northwest Extension
GIS Source:	hud	Confidential Well:	N
Directionally Drilled:	N	SPUD Date:	Not Reported

M180
NE
1/2 - 1 Mile

OIL_GAS **CAOG13000132033**

API #:	0403708825	Well #:	1
Well Status:	Idle	Well Type:	OG
Operator Name:	C & F Oil Co.	Lease Name:	Young
Field Name:	Long Beach	Area Name:	Northwest Extension
GIS Source:	hud	Confidential Well:	N
Directionally Drilled:	N	SPUD Date:	Not Reported

Map ID
Direction
Distance

	Database	EDR ID Number
J181 **North** **1/2 - 1 Mile**	**OIL_GAS**	**CAOG13000131959**

API #:	0403710452	Well #:	1
Well Status:	Plugged	Well Type:	OG
Operator Name:	San Lucas Oil Co. Ltd.	Lease Name:	Lease by San Lucas Oil Co. Ltd.
Field Name:	Long Beach	Area Name:	Northwest Extension
GIS Source:	hud	Confidential Well:	N
Directionally Drilled:	N	SPUD Date:	Not Reported

J182 **North** **1/2 - 1 Mile**	**OIL_GAS**	**CAOG13000131652**

API #:	0403710135	Well #:	1
Well Status:	Active	Well Type:	OG
Operator Name:	Signal Hill Petroleum, Inc.		
Lease Name:	McEvoy	Field Name:	Long Beach
Area Name:	Old	GIS Source:	GPS
Confidential Well:	N	Directionally Drilled:	N
SPUD Date:	Not Reported		

O183 **NE** **1/2 - 1 Mile**	**OIL_GAS**	**CAOG13000132000**

API #:	0403708791	Well #:	1
Well Status:	Plugged	Well Type:	OG
Operator Name:	Britannic Oil Corp.	Lease Name:	Lease by Britannic Oil Corp.
Field Name:	Long Beach	Area Name:	Northwest Extension
GIS Source:	hud	Confidential Well:	N
Directionally Drilled:	N	SPUD Date:	Not Reported

R184 **ENE** **1/2 - 1 Mile**	**OIL_GAS**	**CAOG13000131908**

API #:	0403710398	Well #:	1
Well Status:	Plugged	Well Type:	OG
Operator Name:	N Y K Oil Co.	Lease Name:	Lease by N Y K Oil Co.
Field Name:	Long Beach	Area Name:	Northwest Extension
GIS Source:	hud	Confidential Well:	N
Directionally Drilled:	N	SPUD Date:	Not Reported

Map ID
Direction
Distance

Database | EDR ID Number

K185
NNE
1/2 - 1 Mile

OIL_GAS **CAOG13000130934**

API #:	0403709396	Well #:	3
Well Status:	Plugged	Well Type:	OG
Operator Name:	D. D. Dunlap	Lease Name:	Wasser
Field Name:	Long Beach	Area Name:	Northwest Extension
GIS Source:	hud	Confidential Well:	N
Directionally Drilled:	N	SPUD Date:	Not Reported

K186
NNE
1/2 - 1 Mile

OIL_GAS **CAOG13000133401**

API #:	0403710596	Well #:	7
Well Status:	Active	Well Type:	OG
Operator Name:	John Guzman Crane Service, Inc.		
Lease Name:	Mc-Bo	Field Name:	Long Beach
Area Name:	Old	GIS Source:	GPS
Confidential Well:	N	Directionally Drilled:	N
SPUD Date:	Not Reported		

L187
NE
1/2 - 1 Mile

OIL_GAS **CAOG13000133257**

API #:	0403711836	Well #:	17
Well Status:	Plugged	Well Type:	OG
Operator Name:	Armstrong Petroleum Corporation		
Lease Name:	Long Beach Comm.	Field Name:	Long Beach
Area Name:	Northwest Extension	GIS Source:	hud
Confidential Well:	N	Directionally Drilled:	N
SPUD Date:	Not Reported		

Q188
NNE
1/2 - 1 Mile

OIL_GAS **CAOG13000130841**

API #:	0403709301	Well #:	2
Well Status:	Plugged	Well Type:	OG
Operator Name:	Apex Petroleum Corporation, Ltd.		
Lease Name:	Brayton	Field Name:	Long Beach
Area Name:	Northwest Extension	GIS Source:	hud
Confidential Well:	N	Directionally Drilled:	N
SPUD Date:	Not Reported		

Map ID
Direction
Distance

	Database	EDR ID Number
M189 **NE** **1/2 - 1 Mile**	**OIL_GAS**	**CAOG13000130983**

API #:	0403709445	Well #:	3
Well Status:	Plugged	Well Type:	OG
Operator Name:	Estate of Louise E. Dabney		
Lease Name:	Lease by Estate of Louise E. Dabney		
Field Name:	Long Beach	Area Name:	Northwest Extension
GIS Source:	hud	Confidential Well:	N
Directionally Drilled:	N	SPUD Date:	Not Reported

O190 **ENE** **1/2 - 1 Mile**	**OIL_GAS**	**CAOG13000131707**

API #:	0403710190	Well #:	2
Well Status:	Plugged	Well Type:	OG
Operator Name:	Onyx Oil Co., Ltd.	Lease Name:	Lease by Onyx Oil Co., Ltd.
Field Name:	Long Beach	Area Name:	Northwest Extension
GIS Source:	hud	Confidential Well:	N
Directionally Drilled:	N	SPUD Date:	Not Reported

Q191 **NNE** **1/2 - 1 Mile**	**OIL_GAS**	**CAOG13000131030**

API #:	0403709492	Well #:	3
Well Status:	Plugged	Well Type:	OG
Operator Name:	Estate of Louise E. Dabney		
Lease Name:	Leonard	Field Name:	Long Beach
Area Name:	Northwest Extension	GIS Source:	hud
Confidential Well:	N	Directionally Drilled:	N
SPUD Date:	Not Reported		

Q192 **NNE** **1/2 - 1 Mile**	**OIL_GAS**	**CAOG13000132197**

API #:	0403710537	Well #:	10
Well Status:	Plugged	Well Type:	OG
Operator Name:	A. S. Johnston Drilling Corp.		
Lease Name:	Lease by A. S. Johnston Drilling Corp.		
Field Name:	Long Beach	Area Name:	Northwest Extension
GIS Source:	hud	Confidential Well:	N
Directionally Drilled:	N	SPUD Date:	Not Reported

Map ID
Direction
Distance

Database | EDR ID Number

N193
North
1/2 - 1 Mile

OIL_GAS **CAOG13000133526**

API #:	0403700404	Well #:	2
Well Status:	Plugged	Well Type:	OG
Operator Name:	George W. Owens	Lease Name:	Commercial
Field Name:	Long Beach	Area Name:	Northwest Extension
GIS Source:	hud	Confidential Well:	N
Directionally Drilled:	N	SPUD Date:	Not Reported

Q194
NNE
1/2 - 1 Mile

OIL_GAS **CAOG13000131737**

API #:	0403710221	Well #:	10
Well Status:	Plugged	Well Type:	OG
Operator Name:	Petroleum Consolidated, Ltd.		
Lease Name:	Lease by Petroleum Consolidated, Ltd.		
Field Name:	Long Beach	Area Name:	Northwest Extension
GIS Source:	hud	Confidential Well:	N
Directionally Drilled:	N	SPUD Date:	Not Reported

195
WNW
1/2 - 1 Mile

OIL_GAS **CAOG13000005611**

API #:	0403705659	Well #:	1
Well Status:	Idle	Well Type:	OG
Operator Name:	Miller & Haley	Lease Name:	Lease by Miller & Haley
Field Name:	Any Field	Area Name:	Any Area
GIS Source:	hud	Confidential Well:	N
Directionally Drilled:	N	SPUD Date:	Not Reported

P196
North
1/2 - 1 Mile

OIL_GAS **CAOG13000131846**

API #:	0403710335	Well #:	3
Well Status:	Idle	Well Type:	OG
Operator Name:	Signal Hill Petroleum, Inc.		
Lease Name:	Ruchti	Field Name:	Long Beach
Area Name:	Old	GIS Source:	GPS
Confidential Well:	N	Directionally Drilled:	N
SPUD Date:	Not Reported		

Map ID Direction Distance	Database	EDR ID Number

Q197
NNE
1/2 - 1 Mile

OIL_GAS **CAOG13000132137**

API #:	0403708932	Well #:	4
Well Status:	Plugged	Well Type:	OG
Operator Name:	Atlantic Richfield Company		
Lease Name:	Hass	Field Name:	Long Beach
Area Name:	Northwest Extension	GIS Source:	hud
Confidential Well:	N	Directionally Drilled:	N
SPUD Date:	Not Reported		

K198
NNE
1/2 - 1 Mile

OIL_GAS **CAOG13000131801**

API #:	0403710285	Well #:	3
Well Status:	Idle	Well Type:	OG
Operator Name:	Exxon Mobil Corporation	Lease Name:	Wilshire-Brayton
Field Name:	Long Beach	Area Name:	Northwest Extension
GIS Source:	hud	Confidential Well:	N
Directionally Drilled:	N	SPUD Date:	Not Reported

S199
NNE
1/2 - 1 Mile

OIL_GAS **CAOG13000133536**

API #:	0403700415	Well #:	7
Well Status:	Plugged	Well Type:	OG
Operator Name:	Chevron U.S.A. Inc.	Lease Name:	Schilling
Field Name:	Long Beach	Area Name:	Northwest Extension
GIS Source:	hud	Confidential Well:	N
Directionally Drilled:	N	SPUD Date:	Not Reported

P200
North
1/2 - 1 Mile

OIL_GAS **CAOG13000131708**

API #:	0403710191	Well #:	1
Well Status:	Plugged	Well Type:	OG
Operator Name:	Optic Oil Syndicate	Lease Name:	Lease by Optic Oil Syndicate
Field Name:	Long Beach	Area Name:	Northwest Extension
GIS Source:	hud	Confidential Well:	N
Directionally Drilled:	N	SPUD Date:	Not Reported

Map ID
Direction
Distance

Database | EDR ID Number

M201
NE
1/2 - 1 Mile

OIL_GAS **CAOG13000130940**

API #:	0403709402	Well #:	30
Well Status:	Plugged	Well Type:	OG
Operator Name:	D D Dunlap Oil Co.	Lease Name:	Lease by D D Dunlap Oil Co.
Field Name:	Long Beach	Area Name:	Northwest Extension
GIS Source:	hud	Confidential Well:	N
Directionally Drilled:	N	SPUD Date:	Not Reported

R202
ENE
1/2 - 1 Mile

OIL_GAS **CAOG13000130818**

API #:	0403709278	Well #:	1
Well Status:	Plugged	Well Type:	OG
Operator Name:	Allen Petro. Co.	Lease Name:	Lease by Allen Petro. Co.
Field Name:	Long Beach	Area Name:	Northwest Extension
GIS Source:	hud	Confidential Well:	N
Directionally Drilled:	N	SPUD Date:	Not Reported

P203
North
1/2 - 1 Mile

OIL_GAS **CAOG13000131667**

API #:	0403710150	Well #:	44
Well Status:	Idle	Well Type:	OG
Operator Name:	Signal Hill Petroleum, Inc.		
Lease Name:	O'Donnell	Field Name:	Long Beach
Area Name:	Old	GIS Source:	GPS
Confidential Well:	N	Directionally Drilled:	N
SPUD Date:	Not Reported		

K204
NNE
1/2 - 1 Mile

OIL_GAS **CAOG13000131249**

API #:	0403709716	Well #:	6-B
Well Status:	Active	Well Type:	OG
Operator Name:	John Guzman Crane Service, Inc.		
Lease Name:	Dunlap	Field Name:	Long Beach
Area Name:	Old	GIS Source:	GPS
Confidential Well:	N	Directionally Drilled:	N
SPUD Date:	Not Reported		

Map ID
Direction
Distance

Database EDR ID Number

S205
NNE
1/2 - 1 Mile

OIL_GAS **CAOG13000133300**

API #:	0403712388	Well #:	1-A
Well Status:	Plugged	Well Type:	OG
Operator Name:	Westates Petroleum Co.	Lease Name:	Lease by Westates Petroleum Co.
Field Name:	Long Beach	Area Name:	Northwest Extension
GIS Source:	hud	Confidential Well:	N
Directionally Drilled:	N	SPUD Date:	Not Reported

S206
NE
1/2 - 1 Mile

OIL_GAS **CAOG13000132333**

API #:	0403710761	Well #:	3
Well Status:	Active	Well Type:	OG
Operator Name:	Signal Hill Petroleum, Inc.		
Lease Name:	Schilling	Field Name:	Long Beach
Area Name:	Old	GIS Source:	GPS
Confidential Well:	N	Directionally Drilled:	N
SPUD Date:	Not Reported		

R207
ENE
1/2 - 1 Mile

OIL_GAS **CAOG13000131124**

API #:	0403709587	Well #:	1
Well Status:	Plugged	Well Type:	OG
Operator Name:	Cherry Hill Co.	Lease Name:	Cherry Hill
Field Name:	Long Beach	Area Name:	Northwest Extension
GIS Source:	hud	Confidential Well:	N
Directionally Drilled:	N	SPUD Date:	Not Reported

P208
North
1/2 - 1 Mile

OIL_GAS **CAOG13000131572**

API #:	0403710050	Well #:	1
Well Status:	Plugged	Well Type:	OG
Operator Name:	Lomita Operating Co.	Lease Name:	Beauchamp
Field Name:	Long Beach	Area Name:	Northwest Extension
GIS Source:	hud	Confidential Well:	N
Directionally Drilled:	N	SPUD Date:	Not Reported

Map ID
Direction
Distance

Database | EDR ID Number

M209
NE
1/2 - 1 Mile

OIL_GAS **CAOG13000130937**

API #:	0403709399	Well #:	8
Well Status:	Plugged	Well Type:	OG
Operator Name:	D D Dunlap Oil Co.	Lease Name:	Lease by D D Dunlap Oil Co.
Field Name:	Long Beach	Area Name:	Northwest Extension
GIS Source:	hud	Confidential Well:	N
Directionally Drilled:	N	SPUD Date:	Not Reported

O210
ENE
1/2 - 1 Mile

OIL_GAS **CAOG13000132683**

API #:	0403711216	Well #:	9
Well Status:	Plugged	Well Type:	OG
Operator Name:	Shell Western E&P Inc.	Lease Name:	Cherry Hill Community
Field Name:	Long Beach	Area Name:	Northwest Extension
GIS Source:	hud	Confidential Well:	N
Directionally Drilled:	N	SPUD Date:	Not Reported

M211
NE
1/2 - 1 Mile

OIL_GAS **CAOG13000133539**

API #:	0403700418	Well #:	2
Well Status:	Plugged	Well Type:	OG
Operator Name:	Yunker Oil Co.	Lease Name:	Nakamura
Field Name:	Long Beach	Area Name:	Northwest Extension
GIS Source:	hud	Confidential Well:	N
Directionally Drilled:	N	SPUD Date:	Not Reported

S212
NNE
1/2 - 1 Mile

OIL_GAS **CAOG13000133124**

API #:	0403712137	Well #:	1
Well Status:	Plugged	Well Type:	OG
Operator Name:	Terra Exploration & Production Co., Inc.		
Lease Name:	Ellis	Field Name:	Long Beach
Area Name:	Old	GIS Source:	GPS
Confidential Well:	N	Directionally Drilled:	N
SPUD Date:	Not Reported		

Map ID
Direction
Distance

	Database	EDR ID Number
M213 **NE** **1/2 - 1 Mile**	**OIL_GAS**	**CAOG13000133538**

API #:	0403700417	Well #:	1
Well Status:	Plugged	Well Type:	OG
Operator Name:	Yunker Oil Co.	Lease Name:	Nakamura
Field Name:	Long Beach	Area Name:	Northwest Extension
GIS Source:	hud	Confidential Well:	N
Directionally Drilled:	N	SPUD Date:	Not Reported

P214 **North** **1/2 - 1 Mile**	**OIL_GAS**	**CAOG13000131573**

API #:	0403710051	Well #:	2
Well Status:	Plugged	Well Type:	OG
Operator Name:	Lomita Operating Co.	Lease Name:	Beauchamp
Field Name:	Long Beach	Area Name:	Northwest Extension
GIS Source:	hud	Confidential Well:	N
Directionally Drilled:	N	SPUD Date:	Not Reported

S215 **NNE** **1/2 - 1 Mile**	**OIL_GAS**	**CAOG13000133299**

API #:	0403712387	Well #:	1
Well Status:	Plugged	Well Type:	OG
Operator Name:	Westates Petroleum Co.	Lease Name:	Lease by Westates Petroleum Co.
Field Name:	Long Beach	Area Name:	Northwest Extension
GIS Source:	hud	Confidential Well:	N
Directionally Drilled:	N	SPUD Date:	Not Reported

P216 **North** **1/2 - 1 Mile**	**OIL_GAS**	**CAOG13000132015**

API #:	0403708806	Well #:	1
Well Status:	Idle	Well Type:	OG
Operator Name:	Signal Hill Petroleum, Inc.		
Lease Name:	Old Biddy	Field Name:	Long Beach
Area Name:	Old	GIS Source:	GPS
Confidential Well:	N	Directionally Drilled:	N
SPUD Date:	Not Reported		

Map ID
Direction
Distance

Database | EDR ID Number

O217
NE
1/2 - 1 Mile

OIL_GAS **CAOG13000133082**

API #:	0403712094	Well #:	1
Well Status:	Idle	Well Type:	OG
Operator Name:	Walden Corp.	Lease Name:	Lease by Walden Corp.
Field Name:	Long Beach	Area Name:	Northwest Extension
GIS Source:	hud	Confidential Well:	N
Directionally Drilled:	N	SPUD Date:	Not Reported

T218
NNE
1/2 - 1 Mile

OIL_GAS **CAOG13000133198**

API #:	0403711776	Well #:	1
Well Status:	Active	Well Type:	OG
Operator Name:	Signal Hill Petroleum, Inc.		
Lease Name:	Georgia	Field Name:	Long Beach
Area Name:	Old	GIS Source:	GPS
Confidential Well:	N	Directionally Drilled:	N
SPUD Date:	Not Reported		

U219
ENE
1/2 - 1 Mile

OIL_GAS **CAOG13000130832**

API #:	0403709292	Well #:	1
Well Status:	Idle	Well Type:	OG
Operator Name:	Alamo Oil Company	Lease Name:	Elaine
Field Name:	Long Beach	Area Name:	Northwest Extension
GIS Source:	hud	Confidential Well:	N
Directionally Drilled:	N	SPUD Date:	Not Reported

O220
NE
1/2 - 1 Mile

OIL_GAS **CAOG13000132927**

API #:	0403708441	Well #:	1
Well Status:	Idle	Well Type:	OG
Operator Name:	Atlantic Richfield Company		
Lease Name:	Fackler	Field Name:	Long Beach
Area Name:	Northwest Extension	GIS Source:	hud
Confidential Well:	N	Directionally Drilled:	N
SPUD Date:	Not Reported		

Map ID
Direction
Distance

	Database	EDR ID Number
Q221 **NNE** **1/2 - 1 Mile**	**OIL_GAS**	**CAOG13000131528**

API #:	0403710004	Well #:	34
Well Status:	Active	Well Type:	OG
Operator Name:	Axis Petroleum Co.	Lease Name:	Allied
Field Name:	Long Beach	Area Name:	Old
GIS Source:	GPS	Confidential Well:	N
Directionally Drilled:	N	SPUD Date:	Not Reported

Q222 **NNE** **1/2 - 1 Mile**	**OIL_GAS**	**CAOG13000131713**

API #:	0403710196	Well #:	7
Well Status:	Plugged	Well Type:	OG
Operator Name:	Owens & Dunsmoor	Lease Name:	Marine
Field Name:	Long Beach	Area Name:	Northwest Extension
GIS Source:	hud	Confidential Well:	N
Directionally Drilled:	N	SPUD Date:	Not Reported

V223 **NE** **1/2 - 1 Mile**	**OIL_GAS**	**CAOG13000131020**

API #:	0403709482	Well #:	89
Well Status:	Plugged	Well Type:	OG
Operator Name:	Estate of Louise E. Dabney		
Lease Name:	Lease by Estate of Louise E. Dabney		
Field Name:	Long Beach	Area Name:	Northwest Extension
GIS Source:	hud	Confidential Well:	N
Directionally Drilled:	N	SPUD Date:	Not Reported

M224 **NE** **1/2 - 1 Mile**	**OIL_GAS**	**CAOG13000130938**

API #:	0403709400	Well #:	9
Well Status:	Plugged	Well Type:	OG
Operator Name:	D D Dunlap Oil Co.	Lease Name:	Lease by D D Dunlap Oil Co.
Field Name:	Long Beach	Area Name:	Northwest Extension
GIS Source:	hud	Confidential Well:	N
Directionally Drilled:	N	SPUD Date:	Not Reported

Map ID Direction Distance	Database	EDR ID Number

P225
North
1/2 - 1 Mile

OIL_GAS **CAOG13000131688**

API #:	0403710171	Well #:	1
Well Status:	Plugged	Well Type:	OG
Operator Name:	Estate of J. E. O'Donnell	Lease Name:	Deco
Field Name:	Long Beach	Area Name:	Northwest Extension
GIS Source:	hud	Confidential Well:	N
Directionally Drilled:	N	SPUD Date:	Not Reported

W226
NNE
1/2 - 1 Mile

OIL_GAS **CAOG13000132577**

API #:	0403711107	Well #:	1
Well Status:	Plugged	Well Type:	OG
Operator Name:	Southern California Drilling Co.		
Lease Name:	Lease by Southern California Drilling Co.		
Field Name:	Long Beach	Area Name:	Northwest Extension
GIS Source:	hud	Confidential Well:	N
Directionally Drilled:	N	SPUD Date:	Not Reported

P227
North
1/2 - 1 Mile

OIL_GAS **CAOG13000131179**

API #:	0403709645	Well #:	1
Well Status:	Plugged	Well Type:	OG
Operator Name:	Cockriel Petroleum	Lease Name:	Mckee
Field Name:	Long Beach	Area Name:	Northwest Extension
GIS Source:	hud	Confidential Well:	N
Directionally Drilled:	N	SPUD Date:	Not Reported

S228
NNE
1/2 - 1 Mile

OIL_GAS **CAOG13000133535**

API #:	0403700414	Well #:	6
Well Status:	Plugged	Well Type:	OG
Operator Name:	Chevron U.S.A. Inc.	Lease Name:	Schilling
Field Name:	Long Beach	Area Name:	Northwest Extension
GIS Source:	hud	Confidential Well:	N
Directionally Drilled:	N	SPUD Date:	Not Reported

Map ID Direction Distance	Database	EDR ID Number

T229
NNE
1/2 - 1 Mile

OIL_GAS **CAOG13000133157**

API #:	0403712170	Well #:	1
Well Status:	Plugged	Well Type:	OG
Operator Name:	Western Avenue Properties	Lease Name:	McKenzie Lc
Field Name:	Long Beach	Area Name:	Old
GIS Source:	hud	Confidential Well:	N
Directionally Drilled:	N	SPUD Date:	Not Reported

X230
NE
1/2 - 1 Mile

OIL_GAS **CAOG13000133247**

API #:	0403711826	Well #:	7
Well Status:	Plugged	Well Type:	OG
Operator Name:	Armstrong Petroleum Corporation		
Lease Name:	Long Beach Comm.	Field Name:	Long Beach
Area Name:	Northwest Extension	GIS Source:	hud
Confidential Well:	N	Directionally Drilled:	N
SPUD Date:	Not Reported		

Q231
NNE
1/2 - 1 Mile

OIL_GAS **CAOG13000132136**

API #:	0403708931	Well #:	3
Well Status:	Plugged	Well Type:	OG
Operator Name:	Atlantic Richfield Company		
Lease Name:	Hass	Field Name:	Long Beach
Area Name:	Northwest Extension	GIS Source:	hud
Confidential Well:	N	Directionally Drilled:	N
SPUD Date:	Not Reported		

Q232
NNE
1/2 - 1 Mile

OIL_GAS **CAOG13000132835**

API #:	0403711369	Well #:	30
Well Status:	Plugged	Well Type:	OG
Operator Name:	Crown Central Petro. Corp.		
Lease Name:	Marine	Field Name:	Long Beach
Area Name:	Northwest Extension	GIS Source:	hud
Confidential Well:	N	Directionally Drilled:	N
SPUD Date:	Not Reported		

Map ID
Direction
Distance

Database | EDR ID Number

S233
NNE
1/2 - 1 Mile

OIL_GAS **CAOG13000133272**

API #:	0403711851	Well #:	1
Well Status:	Plugged	Well Type:	OG
Operator Name:	U. S. Natural Gas Corporation		
Lease Name:	Jackpot	Field Name:	Long Beach
Area Name:	Northwest Extension	GIS Source:	hud
Confidential Well:	N	Directionally Drilled:	N
SPUD Date:	Not Reported		

U234
ENE
1/2 - 1 Mile

OIL_GAS **CAOG13000131996**

API #:	0403708787	Well #:	1
Well Status:	Plugged	Well Type:	OG
Operator Name:	Brennan Oil Co.	Lease Name:	Beck
Field Name:	Long Beach	Area Name:	Northwest Extension
GIS Source:	hud	Confidential Well:	N
Directionally Drilled:	N	SPUD Date:	Not Reported

M235
NE
1/2 - 1 Mile

OIL_GAS **CAOG13000131508**

API #:	0403709984	Well #:	7
Well Status:	Plugged	Well Type:	OG
Operator Name:	George Hocking	Lease Name:	Dunlap
Field Name:	Long Beach	Area Name:	Northwest Extension
GIS Source:	hud	Confidential Well:	N
Directionally Drilled:	N	SPUD Date:	Not Reported

P236
North
1/2 - 1 Mile

OIL_GAS **CAOG13000131845**

API #:	0403710334	Well #:	2
Well Status:	Active	Well Type:	OG
Operator Name:	Signal Hill Petroleum, Inc.		
Lease Name:	Ruchti	Field Name:	Long Beach
Area Name:	Old	GIS Source:	GPS
Confidential Well:	N	Directionally Drilled:	N
SPUD Date:	Not Reported		

Map ID
Direction
Distance

Database | EDR ID Number

O237
NE
1/2 - 1 Mile

OIL_GAS **CAOG13000133517**

API #:	0403700390	Well #:	1
Well Status:	Plugged	Well Type:	OG
Operator Name:	Cree Oil LLC	Lease Name:	Harriman-Jones
Field Name:	Long Beach	Area Name:	Northwest Extension
GIS Source:	hud	Confidential Well:	N
Directionally Drilled:	N	SPUD Date:	Not Reported

R238
ENE
1/2 - 1 Mile

OIL_GAS **CAOG13000131236**

API #:	0403709702	Well #:	3A
Well Status:	Plugged	Well Type:	OG
Operator Name:	Cree Oil LLC	Lease Name:	Hall-Webber
Field Name:	Long Beach	Area Name:	Old
GIS Source:	hud	Confidential Well:	N
Directionally Drilled:	N	SPUD Date:	Not Reported

P239
North
1/2 - 1 Mile

OIL_GAS **CAOG13000132016**

API #:	0403708807	Well #:	1
Well Status:	Active	Well Type:	OG
Operator Name:	Signal Hill Petroleum, Inc.		
Lease Name:	Rosemond	Field Name:	Long Beach
Area Name:	Old	GIS Source:	GPS
Confidential Well:	N	Directionally Drilled:	N
SPUD Date:	Not Reported		

T240
NNE
1/2 - 1 Mile

OIL_GAS **CAOG13000133155**

API #:	0403712168	Well #:	1
Well Status:	Active	Well Type:	OG
Operator Name:	Signal Hill Petroleum, Inc.		
Lease Name:	Lightburn Pierce	Field Name:	Long Beach
Area Name:	Old	GIS Source:	GPS
Confidential Well:	N	Directionally Drilled:	N
SPUD Date:	Not Reported		

Map ID
Direction
Distance

Database | EDR ID Number

S241
NNE
1/2 - 1 Mile

OIL_GAS **CAOG13000133306**

API #:	0403712394	Well #:	3
Well Status:	Plugged	Well Type:	OG
Operator Name:	Westates Petroleum Co.	Lease Name:	Ellis
Field Name:	Long Beach	Area Name:	Northwest Extension
GIS Source:	hud	Confidential Well:	N
Directionally Drilled:	N	SPUD Date:	Not Reported

Q242
NNE
1/2 - 1 Mile

OIL_GAS **CAOG13000131799**

API #:	0403710283	Well #:	1
Well Status:	Idle	Well Type:	OG
Operator Name:	Exxon Mobil Corporation	Lease Name:	Wilshire-Brayton
Field Name:	Long Beach	Area Name:	Northwest Extension
GIS Source:	hud	Confidential Well:	N
Directionally Drilled:	N	SPUD Date:	Not Reported

M243
NE
1/2 - 1 Mile

OIL_GAS **CAOG13000131507**

API #:	0403709983	Well #:	6
Well Status:	Plugged	Well Type:	OG
Operator Name:	George Hocking	Lease Name:	Lease by George Hocking
Field Name:	Long Beach	Area Name:	Northwest Extension
GIS Source:	hud	Confidential Well:	N
Directionally Drilled:	N	SPUD Date:	Not Reported

Q244
NNE
1/2 - 1 Mile

OIL_GAS **CAOG13000131501**

API #:	0403709977	Well #:	1
Well Status:	Plugged	Well Type:	OG
Operator Name:	Hobbs Petro.	Lease Name:	Bass & Goodknight
Field Name:	Long Beach	Area Name:	Northwest Extension
GIS Source:	hud	Confidential Well:	N
Directionally Drilled:	N	SPUD Date:	Not Reported

Map ID Direction Distance	Database	EDR ID Number

T245
NNE
1/2 - 1 Mile

OIL_GAS **CAOG13000131100**

API #:	0403709562	Well #:	1
Well Status:	Plugged	Well Type:	OG
Operator Name:	John Camphouse	Lease Name:	Lightburn
Field Name:	Long Beach	Area Name:	Northwest Extension
GIS Source:	hud	Confidential Well:	N
Directionally Drilled:	N	SPUD Date:	Not Reported

Q246
NNE
1/2 - 1 Mile

OIL_GAS **CAOG13000130842**

API #:	0403709302	Well #:	3
Well Status:	Plugged	Well Type:	OG
Operator Name:	Apex Petroleum Corporation, Ltd.		
Lease Name:	Brayton	Field Name:	Long Beach
Area Name:	Northwest Extension	GIS Source:	hud
Confidential Well:	N	Directionally Drilled:	N
SPUD Date:	Not Reported		

U247
ENE
1/2 - 1 Mile

OIL_GAS **CAOG13000131960**

API #:	0403710453	Well #:	1
Well Status:	Plugged	Well Type:	OG
Operator Name:	Sankey Oil Co., Inc.	Lease Name:	Lease by Sankey Oil Co., Inc.
Field Name:	Long Beach	Area Name:	Northwest Extension
GIS Source:	hud	Confidential Well:	N
Directionally Drilled:	N	SPUD Date:	Not Reported

W248
NNE
1/2 - 1 Mile

OIL_GAS **CAOG13000133125**

API #:	0403712138	Well #:	2
Well Status:	Active	Well Type:	OG
Operator Name:	John Guzman Crane Service, Inc.		
Lease Name:	Evans	Field Name:	Long Beach
Area Name:	Old	GIS Source:	GPS
Confidential Well:	N	Directionally Drilled:	N
SPUD Date:	Not Reported		

Map ID
Direction
Distance

Database | EDR ID Number

V249
NE
1/2 - 1 Mile

OIL_GAS **CAOG13000131439**

API #:	0403709912	Well #:	3
Well Status:	Plugged	Well Type:	OG
Operator Name:	Jack C. Roger	Lease Name:	Enterprise
Field Name:	Long Beach	Area Name:	Northwest Extension
GIS Source:	hud	Confidential Well:	N
Directionally Drilled:	N	SPUD Date:	Not Reported

Y250
NNE
1/2 - 1 Mile

OIL_GAS **CAOG13000132952**

API #:	0403708466	Well #:	4
Well Status:	Plugged	Well Type:	OG
Operator Name:	Atlantic Richfield Company		
Lease Name:	Chainey	Field Name:	Long Beach
Area Name:	Northwest Extension	GIS Source:	hud
Confidential Well:	N	Directionally Drilled:	N
SPUD Date:	Not Reported		

S251
NNE
1/2 - 1 Mile

OIL_GAS **CAOG13000133195**

API #:	0403712210	Well #:	4
Well Status:	Plugged	Well Type:	OG
Operator Name:	Yunker, Morton & Dolley	Lease Name:	Mutual
Field Name:	Long Beach	Area Name:	Northwest Extension
GIS Source:	hud	Confidential Well:	N
Directionally Drilled:	N	SPUD Date:	Not Reported

Q252
NNE
1/2 - 1 Mile

OIL_GAS **CAOG13000132147**

API #:	0403708942	Well #:	16
Well Status:	Plugged	Well Type:	OG
Operator Name:	Atlantic Richfield Company		
Lease Name:	Hass	Field Name:	Long Beach
Area Name:	Northwest Extension	GIS Source:	hud
Confidential Well:	N	Directionally Drilled:	N
SPUD Date:	Not Reported		

Map ID
Direction
Distance

Database EDR ID Number

V253
NE
1/2 - 1 Mile

OIL_GAS **CAOG13000131438**

API #:	0403709911	Well #:	2
Well Status:	Plugged	Well Type:	OG
Operator Name:	Jack C. Roger	Lease Name:	Enterprise
Field Name:	Long Beach	Area Name:	Northwest Extension
GIS Source:	hud	Confidential Well:	N
Directionally Drilled:	N	SPUD Date:	Not Reported

S254
NE
1/2 - 1 Mile

OIL_GAS **CAOG13000133537**

API #:	0403700416	Well #:	26
Well Status:	Plugged	Well Type:	OG
Operator Name:	Armstrong Petroleum Corporation		
Lease Name:	Long Beach Comm.	Field Name:	Long Beach
Area Name:	Northwest Extension	GIS Source:	hud
Confidential Well:	N	Directionally Drilled:	N
SPUD Date:	Not Reported		

U255
ENE
1/2 - 1 Mile

OIL_GAS **CAOG13000132035**

API #:	0403708827	Well #:	1
Well Status:	Plugged	Well Type:	OG
Operator Name:	C. & N. Oil Corp.	Lease Name:	C & N
Field Name:	Long Beach	Area Name:	Northwest Extension
GIS Source:	hud	Confidential Well:	N
Directionally Drilled:	N	SPUD Date:	Not Reported

V256
NE
1/2 - 1 Mile

OIL_GAS **CAOG13000130967**

API #:	0403709429	Well #:	63
Well Status:	Active	Well Type:	OG
Operator Name:	The Termo Company	Lease Name:	Nakamura
Field Name:	Long Beach	Area Name:	Old
GIS Source:	GPS	Confidential Well:	N
Directionally Drilled:	N	SPUD Date:	Not Reported

Map ID Direction Distance	Database	EDR ID Number

P257
North
1/2 - 1 Mile

OIL_GAS **CAOG13000131844**

API #:	0403710333	Well #:	1
Well Status:	Plugged	Well Type:	OG
Operator Name:	Graner Oil Co.	Lease Name:	Nedal
Field Name:	Long Beach	Area Name:	Old
GIS Source:	hud	Confidential Well:	N
Directionally Drilled:	N	SPUD Date:	Not Reported

W258
NNE
1/2 - 1 Mile

OIL_GAS **CAOG13000131193**

API #:	0403709659	Well #:	25
Well Status:	Active	Well Type:	OG
Operator Name:	Signal Hill Petroleum, Inc.		
Lease Name:	Desoto	Field Name:	Long Beach
Area Name:	Old	GIS Source:	GPS
Confidential Well:	N	Directionally Drilled:	N
SPUD Date:	Not Reported		

S259
NE
1/2 - 1 Mile

OIL_GAS **CAOG13000132335**

API #:	0403710763	Well #:	5
Well Status:	Idle	Well Type:	OG
Operator Name:	Signal Hill Petroleum, Inc.		
Lease Name:	Schilling	Field Name:	Long Beach
Area Name:	Old	GIS Source:	GPS
Confidential Well:	N	Directionally Drilled:	N
SPUD Date:	Not Reported		

W260
NNE
1/2 - 1 Mile

OIL_GAS **CAOG13000131694**

API #:	0403710177	Well #:	8
Well Status:	Plugged	Well Type:	OG
Operator Name:	The Oil Tool Corp.	Lease Name:	Boyle-Perry
Field Name:	Long Beach	Area Name:	Northwest Extension
GIS Source:	hud	Confidential Well:	N
Directionally Drilled:	N	SPUD Date:	Not Reported

Map ID
Direction
Distance

Database | EDR ID Number

T261
North
1/2 - 1 Mile

OIL_GAS **CAOG13000132160**

API #:	0403708955	Well #:	10
Well Status:	Idle	Well Type:	OG
Operator Name:	Signal Hill Petroleum, Inc.		
Lease Name:	Hoyt	Field Name:	Long Beach
Area Name:	Old	GIS Source:	GPS
Confidential Well:	N	Directionally Drilled:	N
SPUD Date:	Not Reported		

Q262
NNE
1/2 - 1 Mile

OIL_GAS **CAOG13000132143**

API #:	0403708938	Well #:	10
Well Status:	Plugged	Well Type:	OG
Operator Name:	Atlantic Richfield Company		
Lease Name:	Hass	Field Name:	Long Beach
Area Name:	Northwest Extension	GIS Source:	hud
Confidential Well:	N	Directionally Drilled:	N
SPUD Date:	Not Reported		

S263
NNE
1/2 - 1 Mile

OIL_GAS **CAOG13000132334**

API #:	0403710762	Well #:	4
Well Status:	Active	Well Type:	OG
Operator Name:	Signal Hill Petroleum, Inc.		
Lease Name:	Schilling	Field Name:	Long Beach
Area Name:	Old	GIS Source:	GPS
Confidential Well:	N	Directionally Drilled:	N
SPUD Date:	Not Reported		

N264
North
1/2 - 1 Mile

OIL_GAS **CAOG13000130848**

API #:	0403709308	Well #:	1
Well Status:	Plugged	Well Type:	OG
Operator Name:	Apex Petroleum Corporation, Ltd.		
Lease Name:	Seegar	Field Name:	Long Beach
Area Name:	Northwest Extension	GIS Source:	hud
Confidential Well:	N	Directionally Drilled:	N
SPUD Date:	Not Reported		

Map ID
Direction
Distance

Database | EDR ID Number

W265
NNE
1/2 - 1 Mile

OIL_GAS **CAOG13000131870**

API #:	0403710360	Well #:	7
Well Status:	Plugged	Well Type:	OG
Operator Name:	Mobil Oil Corporation	Lease Name:	Boyle Perry
Field Name:	Long Beach	Area Name:	Northwest Extension
GIS Source:	hud	Confidential Well:	N
Directionally Drilled:	N	SPUD Date:	Not Reported

V266
NE
1/2 - 1 Mile

OIL_GAS **CAOG13000131437**

API #:	0403709910	Well #:	1
Well Status:	Plugged	Well Type:	OG
Operator Name:	Jack C. Roger	Lease Name:	Enterprise
Field Name:	Long Beach	Area Name:	Northwest Extension
GIS Source:	hud	Confidential Well:	N
Directionally Drilled:	N	SPUD Date:	Not Reported

O267
NE
1/2 - 1 Mile

OIL_GAS **CAOG13000132543**

API #:	0403711072	Well #:	4
Well Status:	Plugged	Well Type:	OG
Operator Name:	Shell Western E&P Inc.	Lease Name:	Cherry Hill Community
Field Name:	Long Beach	Area Name:	Northwest Extension
GIS Source:	hud	Confidential Well:	N
Directionally Drilled:	N	SPUD Date:	Not Reported

P268
North
1/2 - 1 Mile

OIL_GAS **CAOG13000131219**

API #:	0403709685	Well #:	2
Well Status:	Plugged	Well Type:	OG
Operator Name:	Oliver H. Covall	Lease Name:	Oil Exchange
Field Name:	Long Beach	Area Name:	Northwest Extension
GIS Source:	hud	Confidential Well:	N
Directionally Drilled:	N	SPUD Date:	Not Reported

Map ID Direction Distance	Database	EDR ID Number

O269
NE
1/2 - 1 Mile

OIL_GAS **CAOG13000131135**

API #:	0403709598	Well #:	2
Well Status:	Plugged	Well Type:	OG
Operator Name:	Hondo Oil & Gas Company	Lease Name:	Miller
Field Name:	Long Beach	Area Name:	Northwest Extension
GIS Source:	hud	Confidential Well:	N
Directionally Drilled:	N	SPUD Date:	Not Reported

U270
ENE
1/2 - 1 Mile

OIL_GAS **CAOG13000131221**

API #:	0403709687	Well #:	1
Well Status:	Plugged	Well Type:	OG
Operator Name:	Covington Oil Co., Ltd.	Lease Name:	Lease by Covington Oil Co., Ltd.
Field Name:	Long Beach	Area Name:	Northwest Extension
GIS Source:	hud	Confidential Well:	N
Directionally Drilled:	N	SPUD Date:	Not Reported

P271
North
1/2 - 1 Mile

OIL_GAS **CAOG13000131220**

API #:	0403709686	Well #:	3
Well Status:	Plugged	Well Type:	OG
Operator Name:	Oliver H. Covall	Lease Name:	Oil Exchange
Field Name:	Long Beach	Area Name:	Northwest Extension
GIS Source:	hud	Confidential Well:	N
Directionally Drilled:	N	SPUD Date:	Not Reported

X272
NE
1/2 - 1 Mile

OIL_GAS **CAOG13000132317**

API #:	0403710744	Well #:	1
Well Status:	Plugged	Well Type:	OG
Operator Name:	Chevron U.S.A. Inc.	Lease Name:	Reedy-Dubois
Field Name:	Long Beach	Area Name:	Old
GIS Source:	hud	Confidential Well:	N
Directionally Drilled:	N	SPUD Date:	Not Reported

Map ID
Direction
Distance

	Database	EDR ID Number
T273 **NNE** **1/2 - 1 Mile**	**OIL_GAS**	**CAOG13000132233**

API #:	0403710574	Well #:	2
Well Status:	Plugged	Well Type:	OG
Operator Name:	L. C. & M. V. Kelly Oil Prod		
Lease Name:	CB	Field Name:	Long Beach
Area Name:	Northwest Extension	GIS Source:	hud
Confidential Well:	N	Directionally Drilled:	N
SPUD Date:	Not Reported		

Z274 **ENE** **1/2 - 1 Mile**	**OIL_GAS**	**CAOG13000131238**

API #:	0403709704	Well #:	3
Well Status:	Plugged	Well Type:	OG
Operator Name:	Cree Oil LLC	Lease Name:	Harriman-Jones
Field Name:	Long Beach	Area Name:	Northwest Extension
GIS Source:	hud	Confidential Well:	N
Directionally Drilled:	N	SPUD Date:	Not Reported

X275 **NE** **1/2 - 1 Mile**	**OIL_GAS**	**CAOG13000133260**

API #:	0403711839	Well #:	20
Well Status:	Plugged	Well Type:	OG
Operator Name:	Armstrong Petroleum Corporation		
Lease Name:	Long Beach Comm.	Field Name:	Long Beach
Area Name:	Northwest Extension	GIS Source:	hud
Confidential Well:	N	Directionally Drilled:	N
SPUD Date:	Not Reported		

W276 **NNE** **1/2 - 1 Mile**	**OIL_GAS**	**CAOG13000132861**

API #:	0403706419	Well #:	5
Well Status:	Active	Well Type:	OG
Operator Name:	Signal Hill Petroleum, Inc.		
Lease Name:	Boyle	Field Name:	Long Beach
Area Name:	Old	GIS Source:	GPS
Confidential Well:	N	Directionally Drilled:	N
SPUD Date:	Not Reported		

Map ID
Direction
Distance

Database | EDR ID Number

S277
NE
1/2 - 1 Mile

OIL_GAS **CAOG13000133249**

API #:	0403711828	Well #:	9
Well Status:	Idle	Well Type:	OG
Operator Name:	Signal Hill Petroleum, Inc.		
Lease Name:	Long Beach Community	Field Name:	Long Beach
Area Name:	Old	GIS Source:	GPS
Confidential Well:	N	Directionally Drilled:	N
SPUD Date:	Not Reported		

O278
NE
1/2 - 1 Mile

OIL_GAS **CAOG13000132546**

API #:	0403711075	Well #:	7
Well Status:	Plugged	Well Type:	OG
Operator Name:	Shell Western E&P Inc.	Lease Name:	Cherry Hill Community
Field Name:	Long Beach	Area Name:	Northwest Extension
GIS Source:	hud	Confidential Well:	N
Directionally Drilled:	N	SPUD Date:	Not Reported

V279
NE
1/2 - 1 Mile

OIL_GAS **CAOG13000133190**

API #:	0403712205	Well #:	3
Well Status:	Plugged	Well Type:	OG
Operator Name:	Yunker Oil Co.	Lease Name:	Nakamura
Field Name:	Long Beach	Area Name:	Old
GIS Source:	hud	Confidential Well:	N
Directionally Drilled:	N	SPUD Date:	Not Reported

X280
NE
1/2 - 1 Mile

OIL_GAS **CAOG13000133088**

API #:	0403712100	Well #:	1-A
Well Status:	Plugged	Well Type:	OG
Operator Name:	Watkins and Dolley, Operators		
Lease Name:	Dubois	Field Name:	Long Beach
Area Name:	Northwest Extension	GIS Source:	hud
Confidential Well:	N	Directionally Drilled:	N
SPUD Date:	Not Reported		

Map ID
Direction
Distance

Database | EDR ID Number

V281
NE
1/2 - 1 Mile

OIL_GAS **CAOG13000132542**

API #:	0403711071	Well #:	3
Well Status:	Plugged	Well Type:	OG
Operator Name:	Shell Western E&P Inc.	Lease Name:	Cherry Hill Community
Field Name:	Long Beach	Area Name:	Northwest Extension
GIS Source:	hud	Confidential Well:	N
Directionally Drilled:	N	SPUD Date:	Not Reported

Q282
NNE
1/2 - 1 Mile

OIL_GAS **CAOG13000132135**

API #:	0403708930	Well #:	2
Well Status:	Active	Well Type:	OG
Operator Name:	George Kahn Operating Co. & Robert W. Lee		
Lease Name:	Hass	Field Name:	Long Beach
Area Name:	Old	GIS Source:	GPS
Confidential Well:	N	Directionally Drilled:	N
SPUD Date:	Not Reported		

U283
ENE
1/2 - 1 Mile

OIL_GAS **CAOG13000131441**

API #:	0403709914	Well #:	1
Well Status:	Plugged	Well Type:	OG
Operator Name:	Rotary Drillers Inc.	Lease Name:	Hinshaw
Field Name:	Long Beach	Area Name:	Northwest Extension
GIS Source:	hud	Confidential Well:	N
Directionally Drilled:	N	SPUD Date:	Not Reported

W284
NNE
1/2 - 1 Mile

OIL_GAS **CAOG13000133193**

API #:	0403712208	Well #:	1
Well Status:	Plugged	Well Type:	OG
Operator Name:	Yunker, Morton & Dolley	Lease Name:	Mutual
Field Name:	Long Beach	Area Name:	Northwest Extension
GIS Source:	hud	Confidential Well:	N
Directionally Drilled:	N	SPUD Date:	Not Reported

Map ID
Direction
Distance

Database | EDR ID Number

S285
NNE
1/2 - 1 Mile

OIL_GAS **CAOG13000132331**

API #:	0403710759	Well #:	1
Well Status:	Plugged	Well Type:	OG
Operator Name:	Chevron U.S.A. Inc.	Lease Name:	Schilling
Field Name:	Long Beach	Area Name:	Northwest Extension
GIS Source:	hud	Confidential Well:	N
Directionally Drilled:	N	SPUD Date:	Not Reported

Z286
ENE
1/2 - 1 Mile

OIL_GAS **CAOG13000132729**

API #:	0403711262	Well #:	1-A
Well Status:	Plugged	Well Type:	OG
Operator Name:	Shell Western E&P Inc.	Lease Name:	Harriman-Jones
Field Name:	Long Beach	Area Name:	Northwest Extension
GIS Source:	hud	Confidential Well:	N
Directionally Drilled:	N	SPUD Date:	Not Reported

U287
ENE
1/2 - 1 Mile

OIL_GAS **CAOG13000131897**

API #:	0403710387	Well #:	1
Well Status:	Plugged	Well Type:	OG
Operator Name:	Morton and Dolley	Lease Name:	Hinshaw
Field Name:	Long Beach	Area Name:	Northwest Extension
GIS Source:	hud	Confidential Well:	N
Directionally Drilled:	N	SPUD Date:	Not Reported

AA288
North
1/2 - 1 Mile

OIL_GAS **CAOG13000131583**

API #:	0403710061	Well #:	2
Well Status:	Plugged	Well Type:	OG
Operator Name:	Arthur W. Lyddon	Lease Name:	Lease by Arthur W. Lyddon
Field Name:	Long Beach	Area Name:	Northwest Extension
GIS Source:	hud	Confidential Well:	N
Directionally Drilled:	N	SPUD Date:	Not Reported

Map ID Direction Distance	Database	EDR ID Number

Y289
NNE
1/2 - 1 Mile

OIL_GAS **CAOG13000132138**

API #:	0403708933	Well #:	5
Well Status:	Plugged	Well Type:	OG
Operator Name:	Atlantic Richfield Company		
Lease Name:	Hass	Field Name:	Long Beach
Area Name:	Northwest Extension	GIS Source:	hud
Confidential Well:	N	Directionally Drilled:	N
SPUD Date:	Not Reported		

AA290
North
1/2 - 1 Mile

OIL_GAS **CAOG13000131526**

API #:	0403710002	Well #:	1
Well Status:	Idle	Well Type:	OG
Operator Name:	Hull Brennan Syndicate	Lease Name:	Lease by Hull Brennan Syndicate
Field Name:	Long Beach	Area Name:	Northwest Extension
GIS Source:	hud	Confidential Well:	N
Directionally Drilled:	N	SPUD Date:	Not Reported

Z291
NE
1/2 - 1 Mile

OIL_GAS **CAOG13000131677**

API #:	0403710160	Well #:	11
Well Status:	Plugged	Well Type:	OG
Operator Name:	J. E. O'Donnell	Lease Name:	Miller
Field Name:	Long Beach	Area Name:	Northwest Extension
GIS Source:	hud	Confidential Well:	N
Directionally Drilled:	N	SPUD Date:	Not Reported

S292
NNE
1/2 - 1 Mile

OIL_GAS **CAOG13000133273**

API #:	0403711852	Well #:	2
Well Status:	Plugged	Well Type:	OG
Operator Name:	U. S. Natural Gas Corporation		
Lease Name:	Mutual	Field Name:	Long Beach
Area Name:	Northwest Extension	GIS Source:	hud
Confidential Well:	N	Directionally Drilled:	N
SPUD Date:	Not Reported		

Map ID Direction Distance	Database	EDR ID Number

V293
NE
1/2 - 1 Mile

OIL_GAS **CAOG13000130991**

API #:	0403709453	Well #:	15
Well Status:	Plugged	Well Type:	OG
Operator Name:	Estate of Louise E. Dabney		
Lease Name:	Lease by Estate of Louise E. Dabney		
Field Name:	Long Beach	Area Name:	Northwest Extension
GIS Source:	hud	Confidential Well:	N
Directionally Drilled:	N	SPUD Date:	Not Reported

AA294
North
1/2 - 1 Mile

OIL_GAS **CAOG13000131527**

API #:	0403710003	Well #:	13
Well Status:	Plugged	Well Type:	OG
Operator Name:	Axis Petroleum Co.	Lease Name:	Allied
Field Name:	Long Beach	Area Name:	Northwest Extension
GIS Source:	hud	Confidential Well:	N
Directionally Drilled:	N	SPUD Date:	Not Reported

P295
North
1/2 - 1 Mile

OIL_GAS **CAOG13000133212**

API #:	0403711791	Well #:	1
Well Status:	Plugged	Well Type:	OG
Operator Name:	Turner Petro. Co.	Lease Name:	Merco
Field Name:	Long Beach	Area Name:	Northwest Extension
GIS Source:	hud	Confidential Well:	N
Directionally Drilled:	N	SPUD Date:	Not Reported

T296
North
1/2 - 1 Mile

OIL_GAS **CAOG13000132575**

API #:	0403711105	Well #:	6
Well Status:	Idle	Well Type:	OG
Operator Name:	South Slope Oil Co.	Lease Name:	Leonard
Field Name:	Long Beach	Area Name:	Northwest Extension
GIS Source:	hud	Confidential Well:	N
Directionally Drilled:	N	SPUD Date:	Not Reported

Map ID
Direction
Distance

	Database	EDR ID Number
X297 NE 1/2 - 1 Mile	**OIL_GAS**	**CAOG13000131240**

API #:	0403709706	Well #:	1
Well Status:	Plugged	Well Type:	OG
Operator Name:	Cree Oil LLC	Lease Name:	Reedy
Field Name:	Long Beach	Area Name:	Northwest Extension
GIS Source:	hud	Confidential Well:	N
Directionally Drilled:	N	SPUD Date:	Not Reported

T298 North 1/2 - 1 Mile	**OIL_GAS**	**CAOG13000131838**

API #:	0403710327	Well #:	5
Well Status:	Plugged	Well Type:	OG
Operator Name:	Estate of Wayne Mills	Lease Name:	Cochran
Field Name:	Long Beach	Area Name:	Northwest Extension
GIS Source:	hud	Confidential Well:	N
Directionally Drilled:	N	SPUD Date:	Not Reported

Y299 NNE 1/2 - 1 Mile	**OIL_GAS**	**CAOG13000132951**

API #:	0403708465	Well #:	3
Well Status:	Plugged	Well Type:	OG
Operator Name:	Atlantic Richfield Company		
Lease Name:	Chainey	Field Name:	Long Beach
Area Name:	Northwest Extension	GIS Source:	hud
Confidential Well:	N	Directionally Drilled:	N
SPUD Date:	Not Reported		

U300 ENE 1/2 - 1 Mile	**OIL_GAS**	**CAOG13000131242**

API #:	0403709708	Well #:	5
Well Status:	Plugged	Well Type:	OG
Operator Name:	Wm. H. Cree - Cannon Lease		
Lease Name:	Murphy	Field Name:	Long Beach
Area Name:	Northwest Extension	GIS Source:	hud
Confidential Well:	N	Directionally Drilled:	N
SPUD Date:	Not Reported		

Map ID Direction Distance	Database	EDR ID Number

S301
NNE
1/2 - 1 Mile

OIL_GAS **CAOG13000133185**

API #:	0403712199	Well #:	3
Well Status:	Plugged	Well Type:	OG
Operator Name:	Yunker Oil Co.	Lease Name:	Donnie Boy
Field Name:	Long Beach	Area Name:	Northwest Extension
GIS Source:	hud	Confidential Well:	N
Directionally Drilled:	N	SPUD Date:	Not Reported

AB302
North
1/2 - 1 Mile

OIL_GAS **CAOG13000132883**

API #:	0403708397	Well #:	1
Well Status:	Plugged	Well Type:	OG
Operator Name:	Atlantic Richfield Company		
Lease Name:	Raleigh Mckeon	Field Name:	Long Beach
Area Name:	Northwest Extension	GIS Source:	hud
Confidential Well:	N	Directionally Drilled:	N
SPUD Date:	Not Reported		

S303
NNE
1/2 - 1 Mile

OIL_GAS **CAOG13000133184**

API #:	0403712198	Well #:	2
Well Status:	Plugged	Well Type:	OG
Operator Name:	Yunker Oil Co.	Lease Name:	Donnie Boy
Field Name:	Long Beach	Area Name:	Northwest Extension
GIS Source:	hud	Confidential Well:	N
Directionally Drilled:	N	SPUD Date:	Not Reported

W304
NNE
1/2 - 1 Mile

OIL_GAS **CAOG13000133187**

API #:	0403712201	Well #:	5
Well Status:	Idle	Well Type:	OG
Operator Name:	Signal Hill Petroleum, Inc.		
Lease Name:	Donnie Boy	Field Name:	Long Beach
Area Name:	Old	GIS Source:	GPS
Confidential Well:	N	Directionally Drilled:	N
SPUD Date:	Not Reported		

Map ID Direction Distance	Database	EDR ID Number

V305
NE
1/2 - 1 Mile

OIL_GAS **CAOG13000133269**

API #:	0403711848	Well #:	30
Well Status:	Plugged	Well Type:	OG
Operator Name:	Armstrong Petroleum Corporation		
Lease Name:	Long Beach Comm.	Field Name:	Long Beach
Area Name:	Northwest Extension	GIS Source:	hud
Confidential Well:	N	Directionally Drilled:	N
SPUD Date:	Not Reported		

AA306
North
1/2 - 1 Mile

OIL_GAS **CAOG13000132084**

API #:	0403708879	Well #:	12
Well Status:	Plugged	Well Type:	OG
Operator Name:	Atlantic Oil Company	Lease Name:	Dye
Field Name:	Long Beach	Area Name:	Northwest Extension
GIS Source:	hud	Confidential Well:	N
Directionally Drilled:	N	SPUD Date:	Not Reported

Z307
ENE
1/2 - 1 Mile

OIL_GAS **CAOG13000132728**

API #:	0403711261	Well #:	1
Well Status:	Plugged	Well Type:	OG
Operator Name:	Shell Western E&P Inc.	Lease Name:	Harriman-Jones
Field Name:	Long Beach	Area Name:	Northwest Extension
GIS Source:	hud	Confidential Well:	N
Directionally Drilled:	N	SPUD Date:	Not Reported

V308
NE
1/2 - 1 Mile

OIL_GAS **CAOG13000132253**

API #:	0403710680	Well #:	2
Well Status:	Plugged	Well Type:	OG
Operator Name:	Chevron U.S.A. Inc.	Lease Name:	Goddard
Field Name:	Long Beach	Area Name:	Northwest Extension
GIS Source:	hud	Confidential Well:	N
Directionally Drilled:	N	SPUD Date:	Not Reported

Map ID
Direction
Distance

	Database	EDR ID Number
AA309 **North** **1/2 - 1 Mile**	**OIL_GAS**	**CAOG13000130849**

API #:	0403709309	Well #:	1
Well Status:	Plugged	Well Type:	OG
Operator Name:	Apex Petroleum Corporation, Ltd.		
Lease Name:	Stephens	Field Name:	Long Beach
Area Name:	Northwest Extension	GIS Source:	hud
Confidential Well:	N	Directionally Drilled:	N
SPUD Date:	Not Reported		

AA310 **North** **1/2 - 1 Mile**	**OIL_GAS**	**CAOG13000130928**

API #:	0403709390	Well #:	1
Well Status:	Plugged	Well Type:	OG
Operator Name:	Downs-Fleming	Lease Name:	Lease by Downs-Fleming
Field Name:	Long Beach	Area Name:	Northwest Extension
GIS Source:	hud	Confidential Well:	N
Directionally Drilled:	N	SPUD Date:	Not Reported

W311 **NNE** **1/2 - 1 Mile**	**OIL_GAS**	**CAOG13000132217**

API #:	0403710557	Well #:	47
Well Status:	Plugged	Well Type:	OG
Operator Name:	A. S. Johnston Drilling Corp.		
Lease Name:	Lease by A. S. Johnston Drilling Corp.		
Field Name:	Long Beach	Area Name:	Northwest Extension
GIS Source:	hud	Confidential Well:	N
Directionally Drilled:	N	SPUD Date:	Not Reported

Z312 **NE** **1/2 - 1 Mile**	**OIL_GAS**	**CAOG13000131134**

API #:	0403709597	Well #:	1
Well Status:	Plugged	Well Type:	OG
Operator Name:	Hondo Oil & Gas Company	Lease Name:	Miller
Field Name:	Long Beach	Area Name:	Northwest Extension
GIS Source:	hud	Confidential Well:	N
Directionally Drilled:	N	SPUD Date:	Not Reported

Map ID
Direction
Distance

	Database	EDR ID Number
W313 **NNE** **1/2 - 1 Mile**	**OIL_GAS**	**CAOG13000132146**

API #:	0403708941	Well #:	15
Well Status:	Idle	Well Type:	OG
Operator Name:	George Kahn Operating Co. & Robert W. Lee		
Lease Name:	Hass	Field Name:	Long Beach
Area Name:	Old	GIS Source:	GPS
Confidential Well:	N	Directionally Drilled:	N
SPUD Date:	Not Reported		

T314 **North** **1/2 - 1 Mile**	**OIL_GAS**	**CAOG13000131806**

API #:	0403710291	Well #:	1
Well Status:	Idle	Well Type:	OG
Operator Name:	Huntington & Northern Petro. Co.		
Lease Name:	Lease by Huntington & Northern Petro. Co.		
Field Name:	Long Beach	Area Name:	Northwest Extension
GIS Source:	hud	Confidential Well:	N
Directionally Drilled:	N	SPUD Date:	Not Reported

V315 **NE** **1/2 - 1 Mile**	**OIL_GAS**	**CAOG13000133352**

API #:	0403710648	Well #:	8
Well Status:	Plugged	Well Type:	OG
Operator Name:	A. S. Johnston Drilling Corp.		
Lease Name:	Lease by A. S. Johnston Drilling Corp.		
Field Name:	Long Beach	Area Name:	Northwest Extension
GIS Source:	hud	Confidential Well:	N
Directionally Drilled:	N	SPUD Date:	Not Reported

W316 **NNE** **1/2 - 1 Mile**	**OIL_GAS**	**CAOG13000133186**

API #:	0403712200	Well #:	4
Well Status:	Plugged	Well Type:	OG
Operator Name:	Yunker Oil Co.	Lease Name:	Donnie Boy
Field Name:	Long Beach	Area Name:	Northwest Extension
GIS Source:	hud	Confidential Well:	N
Directionally Drilled:	N	SPUD Date:	Not Reported

Map ID Direction Distance	Database	EDR ID Number

Y317
NNE
1/2 - 1 Mile

OIL_GAS **CAOG13000132949**

API #:	0403708463	Well #:	1
Well Status:	Plugged	Well Type:	OG
Operator Name:	Atlantic Richfield Company		
Lease Name:	Chainey	Field Name:	Long Beach
Area Name:	Northwest Extension	GIS Source:	hud
Confidential Well:	N	Directionally Drilled:	N
SPUD Date:	Not Reported		

AC318
NE
1/2 - 1 Mile

OIL_GAS **CAOG13000131137**

API #:	0403709600	Well #:	4
Well Status:	Plugged	Well Type:	OG
Operator Name:	Hondo Oil & Gas Company	Lease Name:	Miller
Field Name:	Long Beach	Area Name:	Northwest Extension
GIS Source:	hud	Confidential Well:	N
Directionally Drilled:	N	SPUD Date:	Not Reported

T319
North
1/2 - 1 Mile

OIL_GAS **CAOG13000133490**

API #:	0403721013	Well #:	1
Well Status:	Active	Well Type:	OG
Operator Name:	John O. Richardson, Operator		
Lease Name:	Sunnyside	Field Name:	Long Beach
Area Name:	Old	GIS Source:	GPS
Confidential Well:	N	Directionally Drilled:	N
SPUD Date:	Not Reported		

AB320
North
1/2 - 1 Mile

OIL_GAS **CAOG13000131299**

API #:	0403709767	Well #:	41
Well Status:	Plugged	Well Type:	OG
Operator Name:	Fred B. Foster & Co.	Lease Name:	Lease by Fred B. Foster & Co.
Field Name:	Long Beach	Area Name:	Northwest Extension
GIS Source:	hud	Confidential Well:	N
Directionally Drilled:	N	SPUD Date:	Not Reported

Map ID Direction Distance	Database	EDR ID Number

T321
North
1/2 - 1 Mile

OIL_GAS **CAOG13000133491**

API #:	0403721014	Well #:	2
Well Status:	Active	Well Type:	OG
Operator Name:	John O. Richardson, Operator		
Lease Name:	Sunnyside	Field Name:	Long Beach
Area Name:	Old	GIS Source:	GPS
Confidential Well:	N	Directionally Drilled:	N
SPUD Date:	Not Reported		

Z322
NE
1/2 - 1 Mile

OIL_GAS **CAOG13000131136**

API #:	0403709599	Well #:	3
Well Status:	Plugged	Well Type:	OG
Operator Name:	Hondo Oil & Gas Company	Lease Name:	Miller
Field Name:	Long Beach	Area Name:	Northwest Extension
GIS Source:	hud	Confidential Well:	N
Directionally Drilled:	N	SPUD Date:	Not Reported

AA323
North
1/2 - 1 Mile

OIL_GAS **CAOG13000131839**

API #:	0403710328	Well #:	1
Well Status:	Idle	Well Type:	OG
Operator Name:	Signal Hill Petroleum, Inc.		
Lease Name:	Kentucky	Field Name:	Long Beach
Area Name:	Old	GIS Source:	GPS
Confidential Well:	N	Directionally Drilled:	N
SPUD Date:	Not Reported		

T324
North
1/2 - 1 Mile

OIL_GAS **CAOG13000133494**

API #:	0403721164	Well #:	3
Well Status:	Active	Well Type:	OG
Operator Name:	John O. Richardson, Operator		
Lease Name:	Sunnyside	Field Name:	Long Beach
Area Name:	Old	GIS Source:	GPS
Confidential Well:	N	Directionally Drilled:	N
SPUD Date:	Not Reported		

Map ID Direction Distance	Database	EDR ID Number

X325
NE
1/2 - 1 Mile

OIL_GAS **CAOG13000133270**

API #:	0403711849	Well #:	31
Well Status:	Plugged	Well Type:	OG
Operator Name:	Armstrong Petroleum Corporation		
Lease Name:	Long Beach Comm.	Field Name:	Long Beach
Area Name:	Northwest Extension	GIS Source:	hud
Confidential Well:	N	Directionally Drilled:	N
SPUD Date:	Not Reported		

T326
North
1/2 - 1 Mile

OIL_GAS **CAOG13000130764**

API #:	0403709223	Well #:	2
Well Status:	Idle	Well Type:	OG
Operator Name:	George B. Barnes	Lease Name:	Lease by George B. Barnes
Field Name:	Long Beach	Area Name:	Northwest Extension
GIS Source:	hud	Confidential Well:	N
Directionally Drilled:	N	SPUD Date:	Not Reported

T327
North
1/2 - 1 Mile

OIL_GAS **CAOG13000131843**

API #:	0403710332	Well #:	1
Well Status:	Idle	Well Type:	OG
Operator Name:	Signal Hill Petroleum, Inc.		
Lease Name:	Munn	Field Name:	Long Beach
Area Name:	Old	GIS Source:	GPS
Confidential Well:	N	Directionally Drilled:	N
SPUD Date:	Not Reported		

AB328
North
1/2 - 1 Mile

OIL_GAS **CAOG13000132345**

API #:	0403710773	Well #:	2
Well Status:	Idle	Well Type:	OG
Operator Name:	Three for One Oil Royalties		
Lease Name:	Lease by Three for One Oil Royalties		
Field Name:	Long Beach	Area Name:	Northwest Extension
GIS Source:	hud	Confidential Well:	N
Directionally Drilled:	N	SPUD Date:	Not Reported

Map ID Direction Distance	Database	EDR ID Number

V329
NE
1/2 - 1 Mile

OIL_GAS **CAOG13000133258**

API #:	0403711837	Well #:	18
Well Status:	Idle	Well Type:	OG
Operator Name:	Signal Hill Petroleum, Inc.		
Lease Name:	Long Beach Community	Field Name:	Long Beach
Area Name:	Old	GIS Source:	GPS
Confidential Well:	N	Directionally Drilled:	N
SPUD Date:	Not Reported		

AA330
North
1/2 - 1 Mile

OIL_GAS **CAOG13000130850**

API #:	0403709310	Well #:	1
Well Status:	Plugged	Well Type:	OG
Operator Name:	Apex Petroleum Corporation, Ltd.		
Lease Name:	Stratton	Field Name:	Long Beach
Area Name:	Northwest Extension	GIS Source:	hud
Confidential Well:	N	Directionally Drilled:	N
SPUD Date:	Not Reported		

AD331
NE
1/2 - 1 Mile

OIL_GAS **CAOG13000133256**

API #:	0403711835	Well #:	16
Well Status:	Idle	Well Type:	OG
Operator Name:	Signal Hill Petroleum, Inc.		
Lease Name:	Long Beach Community	Field Name:	Long Beach
Area Name:	Old	GIS Source:	GPS
Confidential Well:	N	Directionally Drilled:	N
SPUD Date:	Not Reported		

AD332
NNE
1/2 - 1 Mile

OIL_GAS **CAOG13000132215**

API #:	0403710555	Well #:	44
Well Status:	Plugged	Well Type:	OG
Operator Name:	A. S. Johnston Drilling Corp.		
Lease Name:	Lease by A. S. Johnston Drilling Corp.		
Field Name:	Long Beach	Area Name:	Northwest Extension
GIS Source:	hud	Confidential Well:	N
Directionally Drilled:	N	SPUD Date:	Not Reported

Map ID
Direction
Distance

Database | EDR ID Number

AD333
NNE
1/2 - 1 Mile

OIL_GAS **CAOG13000133183**

API #:	0403712197	Well #:	1
Well Status:	Plugged	Well Type:	OG
Operator Name:	Yunker Oil Co.	Lease Name:	Donnie Boy
Field Name:	Long Beach	Area Name:	Northwest Extension
GIS Source:	hud	Confidential Well:	N
Directionally Drilled:	N	SPUD Date:	Not Reported

V334
NE
1/2 - 1 Mile

OIL_GAS **CAOG13000133087**

API #:	0403712099	Well #:	1
Well Status:	Plugged	Well Type:	OG
Operator Name:	Watkins and Dolley, Operators		
Lease Name:	Breen	Field Name:	Long Beach
Area Name:	Northwest Extension	GIS Source:	hud
Confidential Well:	N	Directionally Drilled:	N
SPUD Date:	Not Reported		

AE335
ENE
1/2 - 1 Mile

OIL_GAS **CAOG13000130978**

API #:	0403709440	Well #:	1
Well Status:	Idle	Well Type:	OG
Operator Name:	D. W. M. Corp.	Lease Name:	Corbett
Field Name:	Long Beach	Area Name:	Northwest Extension
GIS Source:	hud	Confidential Well:	N
Directionally Drilled:	N	SPUD Date:	Not Reported

V336
NE
1/2 - 1 Mile

OIL_GAS **CAOG13000132682**

API #:	0403711215	Well #:	8
Well Status:	Plugged	Well Type:	OG
Operator Name:	Shell Western E&P Inc.	Lease Name:	Cherry Hill Community
Field Name:	Long Beach	Area Name:	Northwest Extension
GIS Source:	hud	Confidential Well:	N
Directionally Drilled:	N	SPUD Date:	Not Reported

Map ID Direction Distance	Database	EDR ID Number

AA337
North
1/2 - 1 Mile

OIL_GAS **CAOG13000005846**

API #:	0403710518	Well #:	1
Well Status:	Idle	Well Type:	OG
Operator Name:	Shallow Field Oil Co.	Lease Name:	Lease by Shallow Field Oil Co.
Field Name:	Any Field	Area Name:	Any Area
GIS Source:	hud	Confidential Well:	N
Directionally Drilled:	N	SPUD Date:	Not Reported

W338
NNE
1/2 - 1 Mile

OIL_GAS **CAOG13000132846**

API #:	0403706395	Well #:	3
Well Status:	Active	Well Type:	OG
Operator Name:	S & C Oil Co., Inc.	Lease Name:	Pauley
Field Name:	Long Beach	Area Name:	Old
GIS Source:	GPS	Confidential Well:	N
Directionally Drilled:	N	SPUD Date:	Not Reported

V339
NE
1/2 - 1 Mile

OIL_GAS **CAOG13000132326**

API #:	0403710754	Well #:	9
Well Status:	Plugged	Well Type:	OG
Operator Name:	Chevron U.S.A. Inc.	Lease Name:	Robinson
Field Name:	Long Beach	Area Name:	Northwest Extension
GIS Source:	hud	Confidential Well:	N
Directionally Drilled:	N	SPUD Date:	Not Reported

AA340
North
1/2 - 1 Mile

OIL_GAS **CAOG13000133276**

API #:	0403711855	Well #:	1
Well Status:	Plugged	Well Type:	OG
Operator Name:	Utah Oil & Drilling Co.	Lease Name:	Clark
Field Name:	Long Beach	Area Name:	Northwest Extension
GIS Source:	hud	Confidential Well:	N
Directionally Drilled:	N	SPUD Date:	Not Reported

Map ID
Direction
Distance

Database | EDR ID Number

AC341
NE
1/2 - 1 Mile

OIL_GAS **CAOG13000131684**

API #:	0403710167	Well #:	62
Well Status:	Plugged	Well Type:	OG
Operator Name:	J. E. O'Donnell	Lease Name:	O'Donnell
Field Name:	Long Beach	Area Name:	Northwest Extension
GIS Source:	hud	Confidential Well:	N
Directionally Drilled:	N	SPUD Date:	Not Reported

AD342
NE
1/2 - 1 Mile

OIL_GAS **CAOG13000133268**

API #:	0403711847	Well #:	29
Well Status:	Plugged	Well Type:	OG
Operator Name:	Armstrong Petroleum Corporation		
Lease Name:	Long Beach Comm.	Field Name:	Long Beach
Area Name:	Northwest Extension	GIS Source:	hud
Confidential Well:	N	Directionally Drilled:	N
SPUD Date:	Not Reported		

U343
ENE
1/2 - 1 Mile

OIL_GAS **CAOG13000131898**

API #:	0403710388	Well #:	1
Well Status:	Plugged	Well Type:	OG
Operator Name:	Morton and Dolley	Lease Name:	Suydam
Field Name:	Long Beach	Area Name:	Northwest Extension
GIS Source:	hud	Confidential Well:	N
Directionally Drilled:	N	SPUD Date:	Not Reported

V344
NE
1/2 - 1 Mile

OIL_GAS **CAOG13000132325**

API #:	0403710753	Well #:	8
Well Status:	Active	Well Type:	OG
Operator Name:	Signal Hill Petroleum, Inc.		
Lease Name:	Robinson	Field Name:	Long Beach
Area Name:	Old	GIS Source:	GPS
Confidential Well:	N	Directionally Drilled:	N
SPUD Date:	Not Reported		

Map ID Direction Distance	Database	EDR ID Number

T345
NNE
1/2 - 1 Mile

OIL_GAS **CAOG13000131626**

API #:	0403710107	Well #:	2
Well Status:	Plugged	Well Type:	OG
Operator Name:	Felix Mallon	Lease Name:	Chainey
Field Name:	Long Beach	Area Name:	Old
GIS Source:	hud	Confidential Well:	N
Directionally Drilled:	N	SPUD Date:	Not Reported

AA346
North
1/2 - 1 Mile

OIL_GAS **CAOG13000133158**

API #:	0403712171	Well #:	1
Well Status:	Plugged	Well Type:	OG
Operator Name:	Westates Petroleum Co.	Lease Name:	Mines
Field Name:	Long Beach	Area Name:	Northwest Extension
GIS Source:	hud	Confidential Well:	N
Directionally Drilled:	N	SPUD Date:	Not Reported

Y347
NNE
1/2 - 1 Mile

OIL_GAS **CAOG13000133362**

API #:	0403710483	Well #:	5
Well Status:	Plugged	Well Type:	OG
Operator Name:	Scott Oil Co.	Lease Name:	Chainey
Field Name:	Long Beach	Area Name:	Northwest Extension
GIS Source:	hud	Confidential Well:	N
Directionally Drilled:	N	SPUD Date:	Not Reported

AA348
North
1/2 - 1 Mile

OIL_GAS **CAOG13000132082**

API #:	0403708877	Well #:	25
Well Status:	Plugged	Well Type:	OG
Operator Name:	Atlantic Oil Company	Lease Name:	Lease by Atlantic Oil Company
Field Name:	Long Beach	Area Name:	Northwest Extension
GIS Source:	hud	Confidential Well:	N
Directionally Drilled:	N	SPUD Date:	Not Reported

Map ID Direction Distance	Database	EDR ID Number

V349
NE
1/2 - 1 Mile

OIL_GAS **CAOG13000132644**

API #:	0403711177	Well #:	11
Well Status:	Plugged	Well Type:	OG
Operator Name:	Shell Western E&P Inc.	Lease Name:	Cherry Hill Community
Field Name:	Long Beach	Area Name:	Northwest Extension
GIS Source:	hud	Confidential Well:	N
Directionally Drilled:	N	SPUD Date:	Not Reported

AA350
North
1/2 - 1 Mile

OIL_GAS **CAOG13000132229**

API #:	0403710569	Well #:	1
Well Status:	Plugged	Well Type:	OG
Operator Name:	Keck Syndicate #3	Lease Name:	Lease by Keck Syndicate #3
Field Name:	Long Beach	Area Name:	Northwest Extension
GIS Source:	hud	Confidential Well:	N
Directionally Drilled:	N	SPUD Date:	Not Reported

Y351
NNE
1/2 - 1 Mile

OIL_GAS **CAOG13000132144**

API #:	0403708939	Well #:	11
Well Status:	Plugged	Well Type:	OG
Operator Name:	George Kahn Operating Co. & Robert W. Lee		
Lease Name:	Hass	Field Name:	Long Beach
Area Name:	Northwest Extension	GIS Source:	hud
Confidential Well:	N	Directionally Drilled:	N
SPUD Date:	Not Reported		

W352
NNE
1/2 - 1 Mile

OIL_GAS **CAOG13000133194**

API #:	0403712209	Well #:	2
Well Status:	Plugged	Well Type:	OG
Operator Name:	Yunker, Morton & Dolley	Lease Name:	Mutual
Field Name:	Long Beach	Area Name:	Northwest Extension
GIS Source:	hud	Confidential Well:	N
Directionally Drilled:	N	SPUD Date:	Not Reported

Map ID Direction Distance	Database	EDR ID Number

AD353
NNE
1/2 - 1 Mile

OIL_GAS **CAOG13000133353**

API #:	0403710649	Well #:	43
Well Status:	Plugged	Well Type:	OG
Operator Name:	A. S. Johnston Drilling Corp.		
Lease Name:	Lease by A. S. Johnston Drilling Corp.		
Field Name:	Long Beach	Area Name:	Northwest Extension
GIS Source:	hud	Confidential Well:	N
Directionally Drilled:	N	SPUD Date:	Not Reported

AA354
North
1/2 - 1 Mile

OIL_GAS **CAOG13000131847**

API #:	0403710336	Well #:	2
Well Status:	Plugged	Well Type:	OG
Operator Name:	Mines Oil Co.	Lease Name:	Lease by Mines Oil Co.
Field Name:	Long Beach	Area Name:	Northwest Extension
GIS Source:	hud	Confidential Well:	N
Directionally Drilled:	N	SPUD Date:	Not Reported

W355
NNE
1/2 - 1 Mile

OIL_GAS **CAOG13000133188**

API #:	0403712203	Well #:	2
Well Status:	Active	Well Type:	OG
Operator Name:	Signal Hill Petroleum, Inc.		
Lease Name:	Dunlap	Field Name:	Long Beach
Area Name:	Old	GIS Source:	GPS
Confidential Well:	N	Directionally Drilled:	N
SPUD Date:	Not Reported		

Z356
ENE
1/2 - 1 Mile

OIL_GAS **CAOG13000132527**

API #:	0403711056	Well #:	7
Well Status:	Plugged	Well Type:	OG
Operator Name:	Shell Western E&P Inc.	Lease Name:	Babb & Tucker
Field Name:	Long Beach	Area Name:	Northwest Extension
GIS Source:	hud	Confidential Well:	N
Directionally Drilled:	N	SPUD Date:	Not Reported

Map ID
Direction
Distance

Database | EDR ID Number

V357
NE
1/2 - 1 Mile

OIL_GAS **CAOG13000132322**

API #:	0403710750	Well #:	5
Well Status:	Active	Well Type:	OG
Operator Name:	Signal Hill Petroleum, Inc.		
Lease Name:	Robinson	Field Name:	Long Beach
Area Name:	Old	GIS Source:	GPS
Confidential Well:	N	Directionally Drilled:	N
SPUD Date:	Not Reported		

AE358
ENE
1/2 - 1 Mile

OIL_GAS **CAOG13000131231**

API #:	0403709697	Well #:	2
Well Status:	Plugged	Well Type:	OG
Operator Name:	Cree Oil LLC	Lease Name:	Bush-Hall-Webber
Field Name:	Long Beach	Area Name:	Old
GIS Source:	hud	Confidential Well:	N
Directionally Drilled:	N	SPUD Date:	Not Reported

AA359
North
1/2 - 1 Mile

OIL_GAS **CAOG13000133375**

API #:	0403710496	Well #:	12
Well Status:	Plugged	Well Type:	OG
Operator Name:	Scott Oil Co.	Lease Name:	Sigmar
Field Name:	Long Beach	Area Name:	Northwest Extension
GIS Source:	hud	Confidential Well:	N
Directionally Drilled:	N	SPUD Date:	Not Reported

Z360
ENE
1/2 - 1 Mile

OIL_GAS **CAOG13000131237**

API #:	0403709703	Well #:	2
Well Status:	Plugged	Well Type:	OG
Operator Name:	Cree Oil LLC	Lease Name:	Harriman-Jones
Field Name:	Long Beach	Area Name:	Northwest Extension
GIS Source:	hud	Confidential Well:	N
Directionally Drilled:	N	SPUD Date:	Not Reported

Map ID Direction Distance	Database	EDR ID Number

V361
NE
1/2 - 1 Mile

OIL_GAS **CAOG13000132252**

API #:	0403710679	Well #:	1
Well Status:	Plugged	Well Type:	OG
Operator Name:	Chevron U.S.A. Inc.	Lease Name:	Goddard
Field Name:	Long Beach	Area Name:	Northwest Extension
GIS Source:	hud	Confidential Well:	N
Directionally Drilled:	N	SPUD Date:	Not Reported

W362
NNE
1/2 - 1 Mile

OIL_GAS **CAOG13000133109**

API #:	0403712122	Well #:	6
Well Status:	Plugged	Well Type:	OG
Operator Name:	Signal Hill Petroleum, Inc.		
Lease Name:	Boyer-Kelly	Field Name:	Long Beach
Area Name:	Northwest Extension	GIS Source:	hud
Confidential Well:	N	Directionally Drilled:	N
SPUD Date:	Not Reported		

AA363
North
1/2 - 1 Mile

OIL_GAS **CAOG13000131213**

API #:	0403709679	Well #:	1
Well Status:	Idle	Well Type:	OG
Operator Name:	Cordary-Thorpe Trust	Lease Name:	Lease by Cordary-Thorpe Trust
Field Name:	Long Beach	Area Name:	Northwest Extension
GIS Source:	hud	Confidential Well:	N
Directionally Drilled:	N	SPUD Date:	Not Reported

X364
NE
1/2 - 1 Mile

OIL_GAS **CAOG13000133264**

API #:	0403711843	Well #:	24
Well Status:	Active	Well Type:	OG
Operator Name:	Signal Hill Petroleum, Inc.		
Lease Name:	Long Beach Community	Field Name:	Long Beach
Area Name:	Old	GIS Source:	GPS
Confidential Well:	N	Directionally Drilled:	N
SPUD Date:	Not Reported		

Map ID
Direction
Distance

	Database	EDR ID Number
Y365 NNE 1/2 - 1 Mile	**OIL_GAS**	**CAOG13000131625**

API #:	0403710106	Well #:	1
Well Status:	Plugged	Well Type:	OG
Operator Name:	Felix Mallon	Lease Name:	Chainey
Field Name:	Long Beach	Area Name:	Old
GIS Source:	hud	Confidential Well:	N
Directionally Drilled:	N	SPUD Date:	Not Reported

T366 North 1/2 - 1 Mile	**OIL_GAS**	**CAOG13000133368**

API #:	0403710489	Well #:	11
Well Status:	Plugged	Well Type:	OG
Operator Name:	Scott Oil Co.	Lease Name:	Reggio
Field Name:	Long Beach	Area Name:	Northwest Extension
GIS Source:	hud	Confidential Well:	N
Directionally Drilled:	N	SPUD Date:	Not Reported

U367 ENE 1/2 - 1 Mile	**OIL_GAS**	**CAOG13000131157**

API #:	0403709621	Well #:	1
Well Status:	Plugged	Well Type:	OG
Operator Name:	Coast Supply Company Ltd.	Lease Name:	Mckenzie
Field Name:	Long Beach	Area Name:	Northwest Extension
GIS Source:	hud	Confidential Well:	N
Directionally Drilled:	N	SPUD Date:	Not Reported

T368 North 1/2 - 1 Mile	**OIL_GAS**	**CAOG13000132004**

API #:	0403708795	Well #:	1
Well Status:	Plugged	Well Type:	OG
Operator Name:	A. W. Brooks Production	Lease Name:	Davis
Field Name:	Long Beach	Area Name:	Northwest Extension
GIS Source:	hud	Confidential Well:	N
Directionally Drilled:	N	SPUD Date:	Not Reported

Map ID Direction Distance	Database	EDR ID Number

T369
North
1/2 - 1 Mile

OIL_GAS **CAOG13000133361**

API #:	0403710482	Well #:	13
Well Status:	Plugged	Well Type:	OG
Operator Name:	Scott Oil Co.	Lease Name:	Century H. & N.
Field Name:	Long Beach	Area Name:	Northwest Extension
GIS Source:	hud	Confidential Well:	N
Directionally Drilled:	N	SPUD Date:	Not Reported

AB370
North
1/2 - 1 Mile

OIL_GAS **CAOG13000131824**

API #:	0403710309	Well #:	31
Well Status:	Plugged	Well Type:	OG
Operator Name:	Industrial Oil Synd. #3	Lease Name:	Lease by Industrial Oil Synd. #3
Field Name:	Long Beach	Area Name:	Northwest Extension
GIS Source:	hud	Confidential Well:	N
Directionally Drilled:	N	SPUD Date:	Not Reported

AF371
NNE
1/2 - 1 Mile

OIL_GAS **CAOG13000132140**

API #:	0403708935	Well #:	7
Well Status:	Plugged	Well Type:	OG
Operator Name:	Atlantic Richfield Company		
Lease Name:	Hass	Field Name:	Long Beach
Area Name:	Northwest Extension	GIS Source:	hud
Confidential Well:	N	Directionally Drilled:	N
SPUD Date:	Not Reported		

W372
NNE
1/2 - 1 Mile

OIL_GAS **CAOG13000133182**

API #:	0403712196	Well #:	1
Well Status:	Plugged	Well Type:	OG
Operator Name:	Yunker Oil Co.	Lease Name:	Bobbie Boy
Field Name:	Long Beach	Area Name:	Northwest Extension
GIS Source:	hud	Confidential Well:	N
Directionally Drilled:	N	SPUD Date:	Not Reported

Map ID Direction Distance	Database	EDR ID Number

X373
NE
1/2 - 1 Mile

OIL_GAS **CAOG13000133266**

API #:	0403711845	Well #:	27
Well Status:	Plugged	Well Type:	OG
Operator Name:	Signal Hill Petroleum, Inc.		
Lease Name:	Long Beach Community	Field Name:	Long Beach
Area Name:	Old	GIS Source:	GPS
Confidential Well:	N	Directionally Drilled:	N
SPUD Date:	Not Reported		

AD374
NE
1/2 - 1 Mile

OIL_GAS **CAOG13000133265**

API #:	0403711844	Well #:	25
Well Status:	Active	Well Type:	OG
Operator Name:	Signal Hill Petroleum, Inc.		
Lease Name:	Long Beach Community	Field Name:	Long Beach
Area Name:	Old	GIS Source:	GPS
Confidential Well:	N	Directionally Drilled:	N
SPUD Date:	Not Reported		

W375
NNE
1/2 - 1 Mile

OIL_GAS **CAOG13000132844**

API #:	0403706393	Well #:	1
Well Status:	Plugged	Well Type:	OG
Operator Name:	Morton and Dolley	Lease Name:	Pauley
Field Name:	Long Beach	Area Name:	Northwest Extension
GIS Source:	hud	Confidential Well:	N
Directionally Drilled:	N	SPUD Date:	Not Reported

T376
NNE
1/2 - 1 Mile

OIL_GAS **CAOG13000133154**

API #:	0403712167	Well #:	1
Well Status:	Plugged	Well Type:	OG
Operator Name:	Sun Exploration & Production Co.		
Lease Name:	Lightburn	Field Name:	Long Beach
Area Name:	Northwest Extension	GIS Source:	hud
Confidential Well:	N	Directionally Drilled:	N
SPUD Date:	Not Reported		

Map ID
Direction
Distance

Database | EDR ID Number

T377
North
1/2 - 1 Mile

OIL_GAS **CAOG13000133363**

API #:	0403710484	Well #:	14
Well Status:	Plugged	Well Type:	OG
Operator Name:	Scott Oil Co.	Lease Name:	Davis
Field Name:	Long Beach	Area Name:	Northwest Extension
GIS Source:	hud	Confidential Well:	N
Directionally Drilled:	N	SPUD Date:	Not Reported

W378
NNE
1/2 - 1 Mile

OIL_GAS **CAOG13000131894**

API #:	0403710384	Well #:	4
Well Status:	Active	Well Type:	OG
Operator Name:	S & C Oil Co., Inc.	Lease Name:	Pauley
Field Name:	Long Beach	Area Name:	Old
GIS Source:	GPS	Confidential Well:	N
Directionally Drilled:	N	SPUD Date:	Not Reported

AE379
ENE
1/2 - 1 Mile

OIL_GAS **CAOG13000131230**

API #:	0403709696	Well #:	1
Well Status:	Plugged	Well Type:	OG
Operator Name:	Cree Oil LLC	Lease Name:	Bush-Hall-Webber
Field Name:	Long Beach	Area Name:	Northwest Extension
GIS Source:	GPS	Confidential Well:	N
Directionally Drilled:	N	SPUD Date:	Not Reported

Z380
NE
1/2 - 1 Mile

OIL_GAS **CAOG13000131239**

API #:	0403709705	Well #:	4
Well Status:	Plugged	Well Type:	OG
Operator Name:	Cree Oil LLC	Lease Name:	Harriman-Jones
Field Name:	Long Beach	Area Name:	Northwest Extension
GIS Source:	hud	Confidential Well:	N
Directionally Drilled:	N	SPUD Date:	Not Reported

Map ID Direction Distance	Database	EDR ID Number

AE381
ENE
1/2 - 1 Mile

OIL_GAS **CAOG13000130942**

API #:	0403709404	Well #:	1
Well Status:	Plugged	Well Type:	OG
Operator Name:	George Duty	Lease Name:	Kale
Field Name:	Long Beach	Area Name:	Northwest Extension
GIS Source:	hud	Confidential Well:	N
Directionally Drilled:	N	SPUD Date:	Not Reported

V382
NE
1/2 - 1 Mile

OIL_GAS **CAOG13000132540**

API #:	0403711069	Well #:	1
Well Status:	Plugged	Well Type:	OG
Operator Name:	Shell Western E&P Inc.	Lease Name:	Cherry Hill Community
Field Name:	Long Beach	Area Name:	Northwest Extension
GIS Source:	hud	Confidential Well:	N
Directionally Drilled:	N	SPUD Date:	Not Reported

T383
North
1/2 - 1 Mile

OIL_GAS **CAOG13000133307**

API #:	0403712395	Well #:	2
Well Status:	Plugged	Well Type:	OG
Operator Name:	Westates Petroleum Co.	Lease Name:	Lightburn
Field Name:	Long Beach	Area Name:	Northwest Extension
GIS Source:	hud	Confidential Well:	N
Directionally Drilled:	N	SPUD Date:	Not Reported

T384
NNE
1/2 - 1 Mile

OIL_GAS **CAOG13000133153**

API #:	0403712166	Well #:	4
Well Status:	Plugged	Well Type:	OG
Operator Name:	Westates Petroleum Co.	Lease Name:	Lightburn
Field Name:	Long Beach	Area Name:	Northwest Extension
GIS Source:	hud	Confidential Well:	N
Directionally Drilled:	N	SPUD Date:	Not Reported

Map ID Direction Distance	Database	EDR ID Number

W385
NNE
1/2 - 1 Mile

OIL_GAS **CAOG13000133354**

API #:	0403710650	Well #:	45
Well Status:	Plugged	Well Type:	OG
Operator Name:	A. S. Johnston Drilling Corp.		
Lease Name:	Combs	Field Name:	Long Beach
Area Name:	Northwest Extension	GIS Source:	hud
Confidential Well:	N	Directionally Drilled:	N
SPUD Date:	Not Reported		

W386
NNE
1/2 - 1 Mile

OIL_GAS **CAOG13000132845**

API #:	0403706394	Well #:	2
Well Status:	Active	Well Type:	OG
Operator Name:	S & C Oil Co., Inc.	Lease Name:	Pauley
Field Name:	Long Beach	Area Name:	Old
GIS Source:	GPS	Confidential Well:	N
Directionally Drilled:	N	SPUD Date:	Not Reported

AD387
NNE
1/2 - 1 Mile

OIL_GAS **CAOG13000131869**

API #:	0403710358	Well #:	1
Well Status:	Plugged	Well Type:	OG
Operator Name:	Mobil Oil Corporation	Lease Name:	Boyer-Kelly
Field Name:	Long Beach	Area Name:	Northwest Extension
GIS Source:	hud	Confidential Well:	N
Directionally Drilled:	N	SPUD Date:	Not Reported

Y388
NNE
1/2 - 1 Mile

OIL_GAS **CAOG13000132950**

API #:	0403708464	Well #:	2
Well Status:	Plugged	Well Type:	OG
Operator Name:	Atlantic Richfield Company		
Lease Name:	Chainey	Field Name:	Long Beach
Area Name:	Northwest Extension	GIS Source:	hud
Confidential Well:	N	Directionally Drilled:	N
SPUD Date:	Not Reported		

Map ID
Direction
Distance

Database | EDR ID Number

U389
ENE
1/2 - 1 Mile

OIL_GAS **CAOG13000133396**

API #:	0403710517	Well #:	2
Well Status:	Plugged	Well Type:	OG
Operator Name:	Shaffer-Wintz Oil Co.	Lease Name:	Irvine
Field Name:	Long Beach	Area Name:	Northwest Extension
GIS Source:	hud	Confidential Well:	N
Directionally Drilled:	N	SPUD Date:	Not Reported

AF390
NNE
1/2 - 1 Mile

OIL_GAS **CAOG13000132148**

API #:	0403708943	Well #:	18
Well Status:	Idle	Well Type:	OG
Operator Name:	George Kahn Operating Co. & Robert W. Lee		
Lease Name:	Hass	Field Name:	Long Beach
Area Name:	Old	GIS Source:	GPS
Confidential Well:	N	Directionally Drilled:	N
SPUD Date:	Not Reported		

W391
NNE
1/2 - 1 Mile

OIL_GAS **CAOG13000133271**

API #:	0403711850	Well #:	2
Well Status:	Plugged	Well Type:	OG
Operator Name:	U. S. Natural Gas Corporation		
Lease Name:	Combs	Field Name:	Long Beach
Area Name:	Northwest Extension	GIS Source:	hud
Confidential Well:	N	Directionally Drilled:	N
SPUD Date:	Not Reported		

V392
NE
1/2 - 1 Mile

OIL_GAS **CAOG13000133246**

API #:	0403711825	Well #:	6
Well Status:	Plugged	Well Type:	OG
Operator Name:	Armstrong Petroleum Corporation		
Lease Name:	Long Beach Comm.	Field Name:	Long Beach
Area Name:	Northwest Extension	GIS Source:	hud
Confidential Well:	N	Directionally Drilled:	N
SPUD Date:	Not Reported		

Map ID Direction Distance	Database	EDR ID Number

U393
ENE
1/2 - 1 Mile

OIL_GAS **CAOG13000131293**

API #:	0403709760	Well #:	1
Well Status:	Plugged	Well Type:	OG
Operator Name:	Fletcher Oil Co., Inc.	Lease Name:	Lease by Fletcher Oil Co., Inc.
Field Name:	Long Beach	Area Name:	Northwest Extension
GIS Source:	hud	Confidential Well:	N
Directionally Drilled:	N	SPUD Date:	Not Reported

Z394
ENE
1/2 - 1 Mile

OIL_GAS **CAOG13000132522**

API #:	0403711051	Well #:	2
Well Status:	Plugged	Well Type:	OG
Operator Name:	Shell Western E&P Inc.	Lease Name:	Babb & Tucker
Field Name:	Long Beach	Area Name:	Northwest Extension
GIS Source:	hud	Confidential Well:	N
Directionally Drilled:	N	SPUD Date:	Not Reported

GEOCHECK® - PHYSICAL SETTING SOURCE MAP FINDINGS
RADON

AREA RADON INFORMATION

State Database: CA Radon

Radon Test Results

Zipcode	Num Tests	> 4 pCi/L
90806	12	0

Federal EPA Radon Zone for LOS ANGELES County: 2

Note: Zone 1 indoor average level > 4 pCi/L.
: Zone 2 indoor average level >= 2 pCi/L and <= 4 pCi/L.
: Zone 3 indoor average level < 2 pCi/L.

Federal Area Radon Information for LOS ANGELES COUNTY, CA

Number of sites tested: 63

Area	Average Activity	% <4 pCi/L	% 4-20 pCi/L	% >20 pCi/L
Living Area - 1st Floor	0.711 pCi/L	98%	2%	0%
Living Area - 2nd Floor	Not Reported	Not Reported	Not Reported	Not Reported
Basement	0.933 pCi/L	100%	0%	0%

PHYSICAL SETTING SOURCE RECORDS SEARCHED

TOPOGRAPHIC INFORMATION

USGS 7.5' Digital Elevation Model (DEM)
Source: United States Geologic Survey
EDR acquired the USGS 7.5' Digital Elevation Model in 2002 and updated it in 2006. The 7.5 minute DEM corresponds to the USGS 1:24,000- and 1:25,000-scale topographic quadrangle maps. The DEM provides elevation data with consistent elevation units and projection.

Current USGS 7.5 Minute Topographic Map
Source: U.S. Geological Survey

HYDROLOGIC INFORMATION

Flood Zone Data: This data was obtained from the Federal Emergency Management Agency (FEMA). It depicts 100-year and 500-year flood zones as defined by FEMA. It includes the National Flood Hazard Layer (NFHL) which incorporates Flood Insurance Rate Map (FIRM) data and Q3 data from FEMA in areas not covered by NFHL.
Source: FEMA
Telephone: 877-336-2627
Date of Government Version: 2003, 2015

NWI: National Wetlands Inventory. This data, available in select counties across the country, was obtained by EDR in 2002, 2005 and 2010 from the U.S. Fish and Wildlife Service.

State Wetlands Data: Wetland Inventory
Source: Department of Fish and Wildlife
Telephone: 916-445-0411

HYDROGEOLOGIC INFORMATION

AQUIFLOW[R] Information System
Source: EDR proprietary database of groundwater flow information
EDR has developed the AQUIFLOW Information System (AIS) to provide data on the general direction of groundwater flow at specific points. EDR has reviewed reports submitted to regulatory authorities at select sites and has extracted the date of the report, hydrogeologically determined groundwater flow direction and depth to water table information.

GEOLOGIC INFORMATION

Geologic Age and Rock Stratigraphic Unit
Source: P.G. Schruben, R.E. Arndt and W.J. Bawiec, Geology of the Conterminous U.S. at 1:2,500,000 Scale - A digital representation of the 1974 P.B. King and H.M. Beikman Map, USGS Digital Data Series DDS - 11 (1994).

STATSGO: State Soil Geographic Database
Source: Department of Agriculture, Natural Resources Conservation Service (NRCS)
The U.S. Department of Agriculture's (USDA) Natural Resources Conservation Service (NRCS) leads the national Conservation Soil Survey (NCSS) and is responsible for collecting, storing, maintaining and distributing soil survey information for privately owned lands in the United States. A soil map in a soil survey is a representation of soil patterns in a landscape. Soil maps for STATSGO are compiled by generalizing more detailed (SSURGO) soil survey maps.

SSURGO: Soil Survey Geographic Database
Source: Department of Agriculture, Natural Resources Conservation Service (NRCS)
Telephone: 800-672-5559
SSURGO is the most detailed level of mapping done by the Natural Resources Conservation Service, mapping scales generally range from 1:12,000 to 1:63,360. Field mapping methods using national standards are used to construct the soil maps in the Soil Survey Geographic (SSURGO) database. SSURGO digitizing duplicates the original soil survey maps. This level of mapping is designed for use by landowners, townships and county natural resource planning and management.

PHYSICAL SETTING SOURCE RECORDS SEARCHED

LOCAL / REGIONAL WATER AGENCY RECORDS

FEDERAL WATER WELLS

PWS: Public Water Systems
Source: EPA/Office of Drinking Water
Telephone: 202-564-3750
Public Water System data from the Federal Reporting Data System. A PWS is any water system which provides water to at least 25 people for at least 60 days annually. PWSs provide water from wells, rivers and other sources.

PWS ENF: Public Water Systems Violation and Enforcement Data
Source: EPA/Office of Drinking Water
Telephone: 202-564-3750
Violation and Enforcement data for Public Water Systems from the Safe Drinking Water Information System (SDWIS) after August 1995. Prior to August 1995, the data came from the Federal Reporting Data System (FRDS).

USGS Water Wells: USGS National Water Inventory System (NWIS)
This database contains descriptive information on sites where the USGS collects or has collected data on surface water and/or groundwater. The groundwater data includes information on wells, springs, and other sources of groundwater.

STATE RECORDS

Water Well Database
Source: Department of Water Resources
Telephone: 916-651-9648

California Drinking Water Quality Database
Source: Department of Public Health
Telephone: 916-324-2319
The database includes all drinking water compliance and special studies monitoring for the state of California since 1984. It consists of over 3,200,000 individual analyses along with well and water system information.

OTHER STATE DATABASE INFORMATION

California Oil and Gas Well Locations
Source: Department of Conservation
Telephone: 916-323-1779
Oil and Gas well locations in the state.

California Earthquake Fault Lines
Source: California Division of Mines and Geology
The fault lines displayed on EDR's Topographic map are digitized quaternary fault lines prepared in 1975 by the United State Geological Survey. Additional information (also from 1975) regarding activity at specific fault lines comes from California's Preliminary Fault Activity Map prepared by the California Division of Mines and Geology.

RADON

State Database: CA Radon
Source: Department of Public Health
Telephone: 916-210-8558
Radon Database for California

Area Radon Information
Source: USGS
Telephone: 703-356-4020
The National Radon Database has been developed by the U.S. Environmental Protection Agency (USEPA) and is a compilation of the EPA/State Residential Radon Survey and the National Residential Radon Survey. The study covers the years 1986 - 1992. Where necessary data has been supplemented by information collected at private sources such as universities and research institutions.

PHYSICAL SETTING SOURCE RECORDS SEARCHED

EPA Radon Zones
Source: EPA
Telephone: 703-356-4020
Sections 307 & 309 of IRAA directed EPA to list and identify areas of U.S. with the potential for elevated indoor radon levels.

OTHER

Airport Landing Facilities: Private and public use landing facilities
Source: Federal Aviation Administration, 800-457-6656

Epicenters: World earthquake epicenters, Richter 5 or greater
Source: Department of Commerce, National Oceanic and Atmospheric Administration

California Earthquake Fault Lines: The fault lines displayed on EDR's Topographic map are digitized quaternary fault lines, prepared in 1975 by the United State Geological Survey. Additional information (also from 1975) regarding activity at specific fault lines comes from California's Preliminary Fault Activity Map prepared by the California Division of Mines and Geology.

STREET AND ADDRESS INFORMATION

© 2015 TomTom North America, Inc. All rights reserved. This material is proprietary and the subject of copyright protection and other intellectual property rights owned by or licensed to Tele Atlas North America, Inc. The use of this material is subject to the terms of a license agreement. You will be held liable for any unauthorized copying or disclosure of this material.

APPENDIX D: QUALIFICATIONS

PARTNER

Colin James Donohue

Partner Associate

Education

B. A., History and Political Science, University of California, Irvine

Registrations

DHS Certified Lead Inspector/Risk Assessor

California AHERA-Certified Asbestos Building Inspector/Management planner

Summary of Professional Experience

Mr. Colin Donohue has six years of experience in the environmental consulting industry. He has significant experience in due diligence assessments for a variety of property types and the needs and requirements of varied number of reporting standards, including ASTM standards, EPA's All Appropriate Inquiry (AAI), and customized client formats. Specifically, Mr. Donohue has performed Phase I Environmental Site Assessments, Environmental Transaction Screens, Asbestos Surveys, and Lead-based Paint Surveys.

Mr. Colin Donohue is a Project Scientist with over six years of experience specializing in environmental site assessments for telecommunication clients. Mr. Donohue has performed Phase I Environmental Site Assessments (ESAs), and NEPA assessments, in a wide range of residential, commercial, and industrial settings throughout the United States. His duties included on-site visual inspections, public record searches, aerial photograph reviews, various map reviews, personal interviews, and preparation of technical reports. Mr. Donohue has also conducted asbestos-containing materials (ACM) surveys, which include collecting bulk samples, and conducted lead-based paint (LBP) surveys, which include using an x-ray fluorescence (XRF) analyzer and collecting both dust wipe and paint chip samples.

Mr. Donohue performed due diligence and compliance consulting for multiple wireless industry clients in the southern California, Arizona, Washington, Oklahoma, Illinois, Texas, Utah, Alabama, Nevada, Wisconsin, and Michigan markets, which included over 600 sites between 2006 and 2011. Due diligence and compliance consulting includes the performance of Environmental Site Assessments, NEPA Assessments, Asbestos, Lead-containing Materials surveys, and on-site Radio Frequency-Electro Magnetic Emmission monitoring. In addition to conducting field work and report writing, Mr. Donohue assisted other scientists in order to complete the projects efficiently and uniformily.

Finally, Mr. Donohue's diversity across residential, industrial, municipal, and commercial environments is a major contribution to Partner Engineering and Science's Associate team in the Western region of the United States.

Christine Nguyen
Project Manager

Education

B.S., in Environmental Science, University of California, Los Angeles
Minor in Environmental Health Science

Registrations

AHERA Certified Asbestos Building Inspector, AIR030816612N9319
Environmental Management Certificate Program (University of California, Irvine- University Extension)

Training

Asbestos Building Inspector Initial Course

Highlights

8 years in the environmental consulting industry
8 years of experience performing due diligence assessments including Phase I site Assessments, Transaction Screen Assessments and Environmental Desktop Reports

Experience Summary

Ms. Nguyen currently holds the role of a Project Manager and her responsibilities include managing and performing Phase I Site Assessments in line with the American Society of Testing and Materials (ASTM) standard and US Environmental Protection Agency's All Appropriate Inquiry (AAI) as well as customized client formats. In addition, Ms. Nguyen performs limited asbestos surveys, lead-based paint surveys and radon testing as required per scope of work. Ms. Nguyen also serves as a technical reviewer on environmental due diligence assessments.

Ms. Nguyen has been responsible for the completion of Phase I Site Assessments for various properties including gas stations, dry cleaners, manufacturing sites, industrial/warehouse facilities, hotels, office buildings, retail shopping centers, machine shops, auto repair facilities, cell phone data towers and associated land, recycling facilities, and multi-use commercial/residential buildings. Ms. Nguyen has coordinated the completion of various assessments across the United States.

Project Experience

Ms. Nguyen has over eight years of experience performing due diligence assessments for a variety of property types, as detailed above. For each assessment she reviews the condition of the building structure and systems and develops a thorough report.

Phase I Environmental Site Assessment, Gasoline service stations, Nationwide. Ms. Nguyen conducted, managed, and/or reviewed Phase I Environmental Site Assessments on operating and closed gasoline service stations throughout the continental United States and Hawaii. Conducted extensive reviews of subsurface investigations to evaluate the potential for the presence of residual contamination or undiscovered contamination to remain in place.

Phase I Environmental Site Assessment, Various Apartment Complexes, Nationwide. Ms. Nguyen conducted, managed and performed quality control oversight for the completion of numerous Phase I Environmental

Site Assessments in accordance with the Fannie Mae scope of work for various apartment complexes throughout the United States.

Phase I Environmental Site Assessment, Industrial Facilities, Various Locations Throughout Los Angeles and Orange County, California. Ms. Nguyen conducted, managed, and/or reviewed multiple Phase I ESAs for industrial sites of various sizes.

Phase I Environmental Site Assessment, Landfill, Los Angeles and Orange County, California. Ms. Nguyen conducted and reviewed several Phase I ESA for former landfill sites being redeveloped for commercial or residential use.

Phase I Environmental Site Assessment, Hotel, Beverly Hills, California. Ms. Nguyen performed a Phase I ESA for a well-known, five-star, full service hotel with onsite dry cleaning and previous onsite gas station operations.

Contact

cdnguyen@partneresi.com

Robert Vaughn
Principal

Education

B.A., Environmental Health & Planning and Criminal Justice, University of California, Irvine

Registrations/Training

OSHA 40-Hour Hazwoper Health and Safety Training
EPA Accredited Asbestos Inspector
EPA Accredited Asbestos Management Planner
EPA Accredited Asbestos Abatement/Contractor Supervisor
HUD Map Underwriter Certification – 2004

Highlights

25 years of experience in national environmental due diligence consulting
Phase I Environmental Site Assessments
Phase II Subsurface Soil/Soil Gas Investigations
Property Condition Assessments
Asbestos/Lead-Based Paint Inspections

Experience Summary

Mr. Vaughn currently serves as a National Client Manager with significant environmental and due diligence engineering experience nationwide. Mr. Vaughn's experience includes two former Engineering News-Record Top 500 Design firms and a Fortune 500 firm. His responsibilities include full-phase environmental consulting, national client management, multi-scope contract negotiation/execution, portfolio project management, and technical report quality control. Mr. Vaughn's regional and national expertise compliments the wide variety of Partner projects and client types including prominent fast-food retail chains, attorneys, commercial developers, mortgage bankers, real estate brokers, individual investors, equity/institutional investment groups, and financial lending institutions, including CMBS lenders, SBA lenders, and GSA (Fannie and Freddie) lenders.

Mr. Vaughn has served as an environmental scientist, project manager, or executive senior author on over 20,000 real estate transactions. Mr. Vaughn's due diligence resume includes experience at all levels, advising lenders and real estate investors through the following product types:

- Phase I Environmental Site Assessments
- Phase II Subsurface Investigations
- Phase III Site Characterizations
- Remedial Cost Estimates
- Remediation Design and Implementation
- Environmental Transaction Screens
- Property Condition Assessments
- Probable Maximum Loss Assessments
- Property Condition Evaluations
- Asbestos Surveys
- Lead-Based Surveys

Real estate investors, redevelopment agencies, financial institutions, insurance lenders, and real estate equity funds have come to rely on his advice and judgment to help them with their real estate business decisions. Mr. Vaughn is a dedicated professional who takes pride and pleasure in meeting his client's needs and spearheading and assembling the team with the expertise to handle any issue that may come up during the transaction.

Project Experience

Multi-Site Portfolio, Nationwide. Managed performance and delivery of summary matrix and completed Phase I reports for a 300+-site portfolio of apartments for a large stakeholder group.

Multi-Site Portfolio, Nationwide. Managed a 350+-site portfolio of bank branches for one of the largest bank mergers the mid-1990s.

High Rise Office Building, San Francisco. Worked on one of the largest high rise acquisitions in San Francisco in 2015 to manage pre-acquisition due diligence for equity investor of a high rise office building in downtown San Francisco. Included a Phase I ESA, equity PCA with specialty evaluations of facade, MEP, Fire and Life Safety, Roof, and ADA.

Multi-Site Gas Station Portfolio, California. Managed performance and delivery of complete reports for a 25-site portfolio of gas stations for national lender.

Multi-Site Fast-Food Portfolio, Midwest. Managed the completion of 25 Phase I ESAs located in the Midwest in a 10-business day turnaround.

Affiliations

Environmental Banks Association
National Retail Tenants Association

Speaking

Due Diligence 101, National Retail Tenants Association, Orlando, FL.
Environmental Due Diligence: What You Don't Know Can Hurt You, National Retail Tenants Association, Reno NV.

Contact

rvaughn@partneresi.com