Appendix A (Continued)

Initial Study, Notice of Preparation (NOP), and NOP Comment Letters

Appendix IS-4 (Part 2)

Phase I Environmental Site Assessment

APPENDIX C

HISTORICAL SITE USE INFORMATION

100 East Ocean Boulevard

100 East Ocean Boulevard

Long Beach, CA 90802

Inquiry Number: 5296795.8

May 16, 2018

The EDR Aerial Photo Decade Package

6 Armstrong Road, 4th floor
Shelton, CT 06484
Toll Free: 800.352.0050
www.edrnet.com

EDR Aerial Photo Decade Package

05/16/18

Site Name:

100 East Ocean Boulevard
100 East Ocean Boulevard
Long Beach, CA 90802
EDR Inquiry # 5296795.8

Client Name:

SCS Engineers
3900 Kilroy Airport Way
Long Beach, CA 90806
Contact: Kim Braun

Environmental Data Resources, Inc. (EDR) Aerial Photo Decade Package is a screening tool designed to assist environmental professionals in evaluating potential liability on a target property resulting from past activities. EDR's professional researchers provide digitally reproduced historical aerial photographs, and when available, provide one photo per decade.

Search Results:

Year	*Scale*	*Details*	*Source*
2016	1"=500'	Flight Year: 2016	USDA/NAIP
2012	1"=500'	Flight Year: 2012	USDA/NAIP
2009	1"=500'	Flight Year: 2009	USDA/NAIP
2005	1"=500'	Flight Year: 2005	USDA/NAIP
2002	1"=500'	Flight Date: June 10, 2002	USDA
1998	1"=500'	Flight Date: February 22, 1998	USGS
1994	1"=500'	Acquisition Date: May 31, 1994	USGS/DOQQ
1989	1"=500'	Flight Date: August 22, 1989	USDA
1983	1"=500'	Flight Date: November 19, 1983	USGS
1977	1"=500'	Flight Date: January 18, 1977	USGS
1972	1"=500'	Flight Date: December 27, 1972	USGS
1963	1"=500'	Flight Date: February 28, 1963	USGS
1953	1"=500'	Flight Date: November 19, 1953	USDA
1947	1"=500'	Flight Date: June 17, 1947	USGS
1928	1"=500'	Flight Date: January 01, 1928	USGS
1923	1"=500'	Flight Date: January 01, 1923	FAIR

When delivered electronically by EDR, the aerial photo images included with this report are for ONE TIME USE ONLY. Further reproduction of these aerial photo images is prohibited without permission from EDR. For more information contact your EDR Account Executive.

Disclaimer - Copyright and Trademark Notice

This Report contains certain information obtained from a variety of public and other sources reasonably available to Environmental Data Resources, Inc. It cannot be concluded from this Report that coverage information for the target and surrounding properties does not exist from other sources. NO WARRANTY EXPRESSED OR IMPLIED, IS MADE WHATSOEVER IN CONNECTION WITH THIS REPORT. ENVIRONMENTAL DATA RESOURCES, INC. SPECIFICALLY DISCLAIMS THE MAKING OF ANY SUCH WARRANTIES, INCLUDING WITHOUT LIMITATION, MERCHANTABILITY OR FITNESS FOR A PARTICULAR USE OR PURPOSE. ALL RISK IS ASSUMED BY THE USER. IN NO EVENT SHALL ENVIRONMENTAL DATA RESOURCES, INC. BE LIABLE TO ANYONE, WHETHER ARISING OUT OF ERRORS OR OMISSIONS, NEGLIGENCE, ACCIDENT OR ANY OTHER CAUSE, FOR ANY LOSS OF DAMAGE, INCLUDING, WITHOUT LIMITATION, SPECIAL, INCIDENTAL, CONSEQUENTIAL, OR EXEMPLARY DAMAGES. ANY LIABILITY ON THE PART OF ENVIRONMENTAL DATA RESOURCES, INC. IS STRICTLY LIMITED TO A REFUND OF THE AMOUNT PAID FOR THIS REPORT. Purchaser accepts this Report "AS IS". Any analyses, estimates, ratings, environmental risk levels or risk codes provided in this Report are provided for illustrative purposes only, and are not intended to provide, nor should they be interpreted as providing any facts regarding, or prediction or forecast of, any environmental risk for any property. Only a Phase I Environmental Site Assessment performed by an environmental professional can provide information regarding the environmental risk for any property. Additionally, the information provided in this Report is not to be construed as legal advice.

Copyright 2018 by Environmental Data Resources, Inc. All rights reserved. Reproduction in any media or format, in whole or in part, of any report or map of Environmental Data Resources, Inc., or its affiliates, is prohibited without prior written permission.

EDR and its logos (including Sanborn and Sanborn Map) are trademarks of Environmental Data Resources, Inc. or its affiliates. All other trademarks used herein are the property of their respective owners.

INQUIRY #: 5296795.8

YEAR: 2016

= 500'

N

EDR

INQUIRY #: 5296795.8

YEAR: 2012

= 500'

N

EDR

INQUIRY #: 5296795.8

YEAR: 2009

= 500'

N

EDR

INQUIRY #: 5296795.8

YEAR: 2005

= 500'

N

EDR

INQUIRY #: 5296795.8

YEAR: 2002

= 500'

N

EDR

INQUIRY #: 5296795.8

YEAR: 1994

= 500'

N

EDR

INQUIRY #: 5296795.8

YEAR: 1989

= 500'

N

EDR

INQUIRY #: 5296795.8

YEAR: 1983

= 500'

N

EDR

INQUIRY #: 5296795.8

YEAR: 1998

= 500'

N

This year on this photo appears to be incorrect, should be between 1977 and 1983

INQUIRY #: 5296795.8

YEAR: 1977

= 500'

N

EDR



INQUIRY #: 5296795.8

YEAR: 1972

= 500'

N

EDR



INQUIRY #: 5296795.8

YEAR: 1963

= 500'

N

EDR



INQUIRY #: 5296795.8

YEAR: 1953

= 500'

N

EDR



INQUIRY #: 5296795.8

YEAR: 1947

= 500'

N

EDR



INQUIRY #: 5296795.8

YEAR: 1928

= 500'

N

EDR



INQUIRY #: 5296795.8

YEAR: 1923

= 500'

N

EDR