Fire Department

Response Calls
Council District 1
August 2020

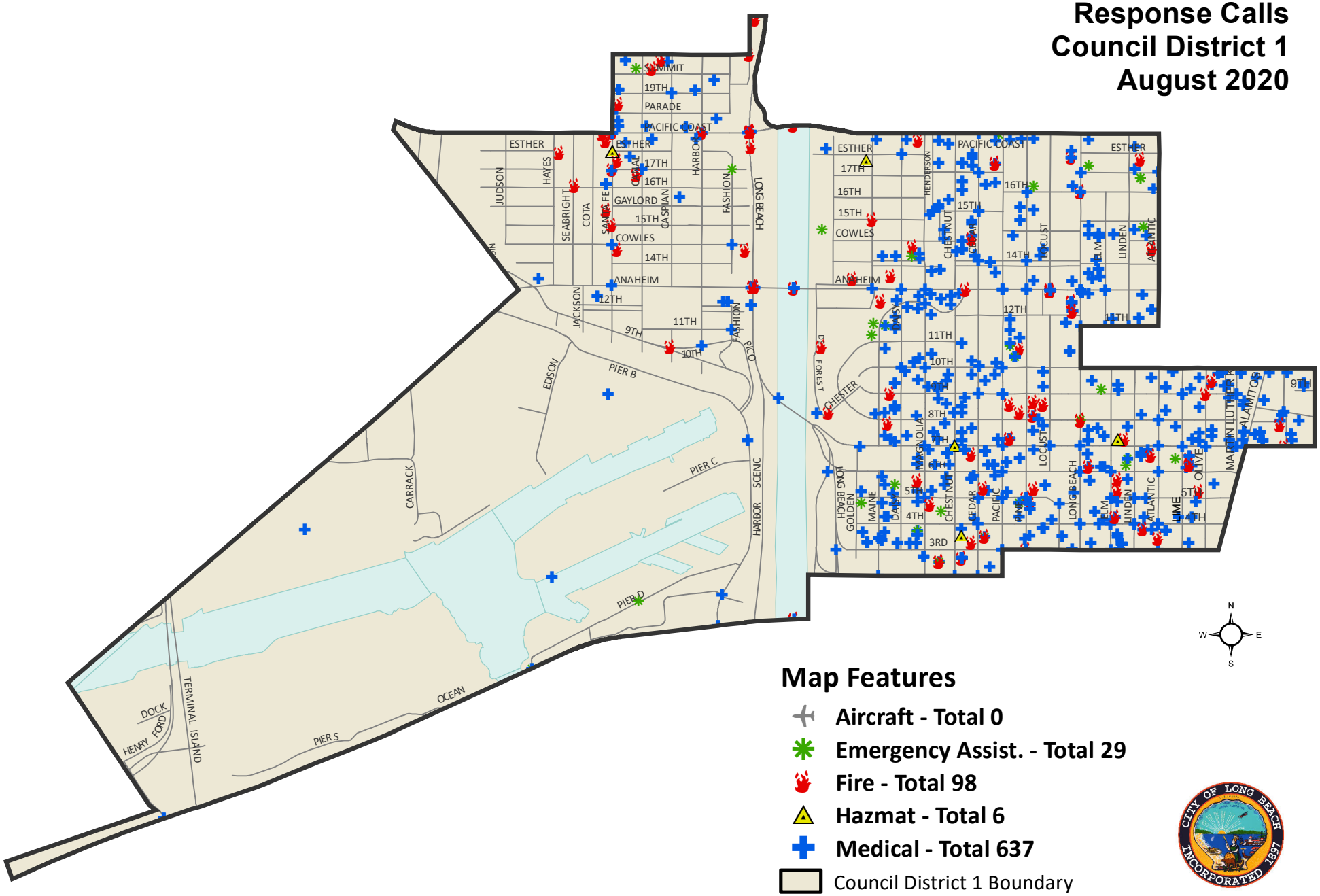

Map Features

- Aircraft - Total 0
- Emergency Assist. - Total 29
- Fire - Total 98
- Hazmat - Total 6
- Medical - Total 637
- Council District 1 Boundary

Technology & Innovation Department - GIS

T:\2013_Fire\Monthly_Response_Call_Geocode\2020\2020_Aug\August2020_District1.mxd

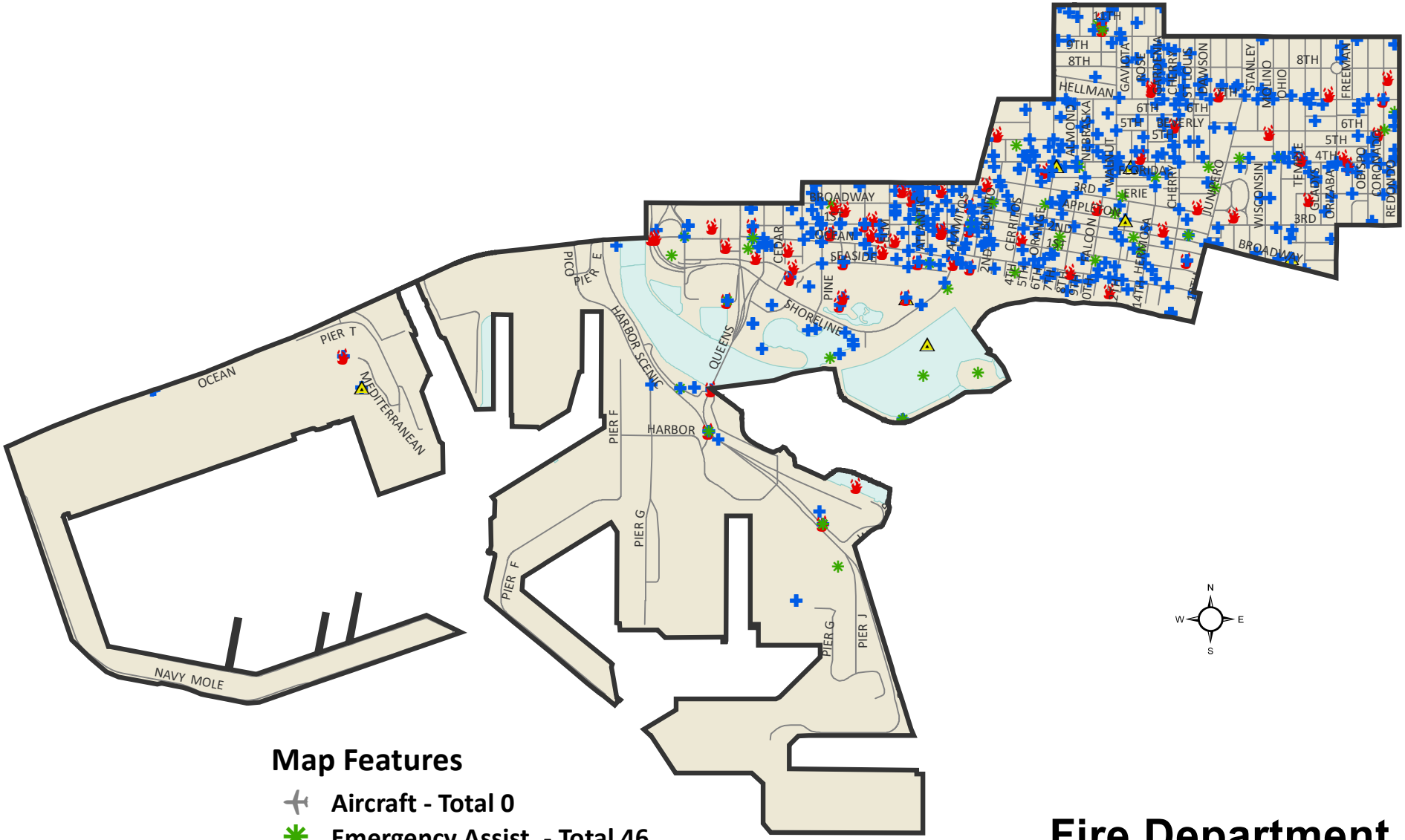

Map Features

- Aircraft - Total 0
- Emergency Assist. - Total 46
- Fire - Total 70
- Hazmat - Total 8
- Medical - Total 622
- Council District 2 Boundary

Fire Department

Response Calls
Council District 2
August 2020

T:\2013_Fire\Monthly_Response_Call_Geocode\2020\2020_Aug\August2020_District2.mxd

Technology & Innovation Department - GIS

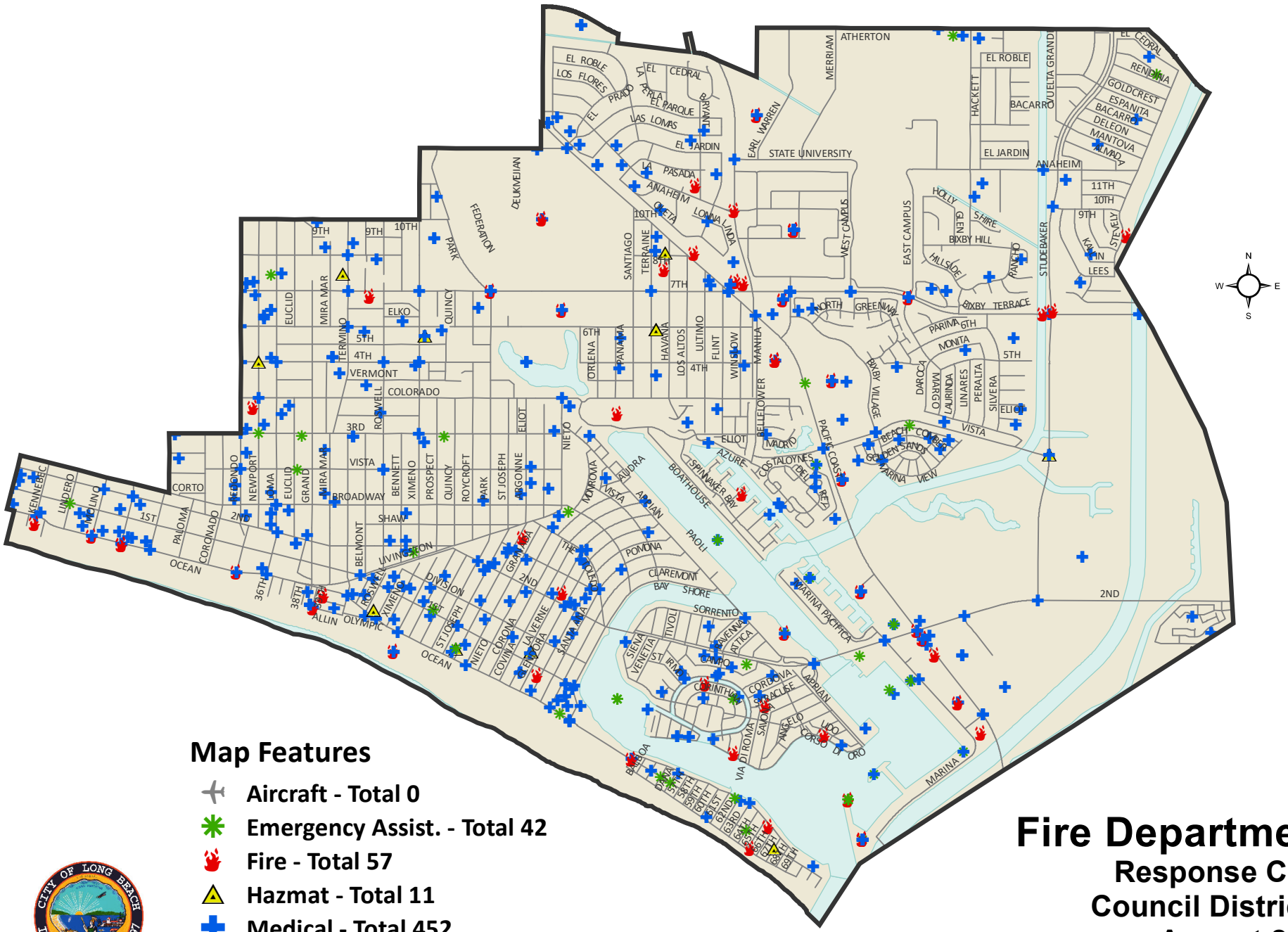

Fire Department

Response Calls
Council District 3
August 2020

Map Features

- Aircraft - Total 0
- Emergency Assist. - Total 42
- Fire - Total 57
- Hazmat - Total 11
- Medical - Total 452
- Council District 3 Boundary

Technology & Innovation Department - GIS

T:\2013_FireMonthly_Response_Call_Geocode\2020\2020_AugAugust2020_District3.mxd

Fire Department

Response Calls
Council District 5
August 2020

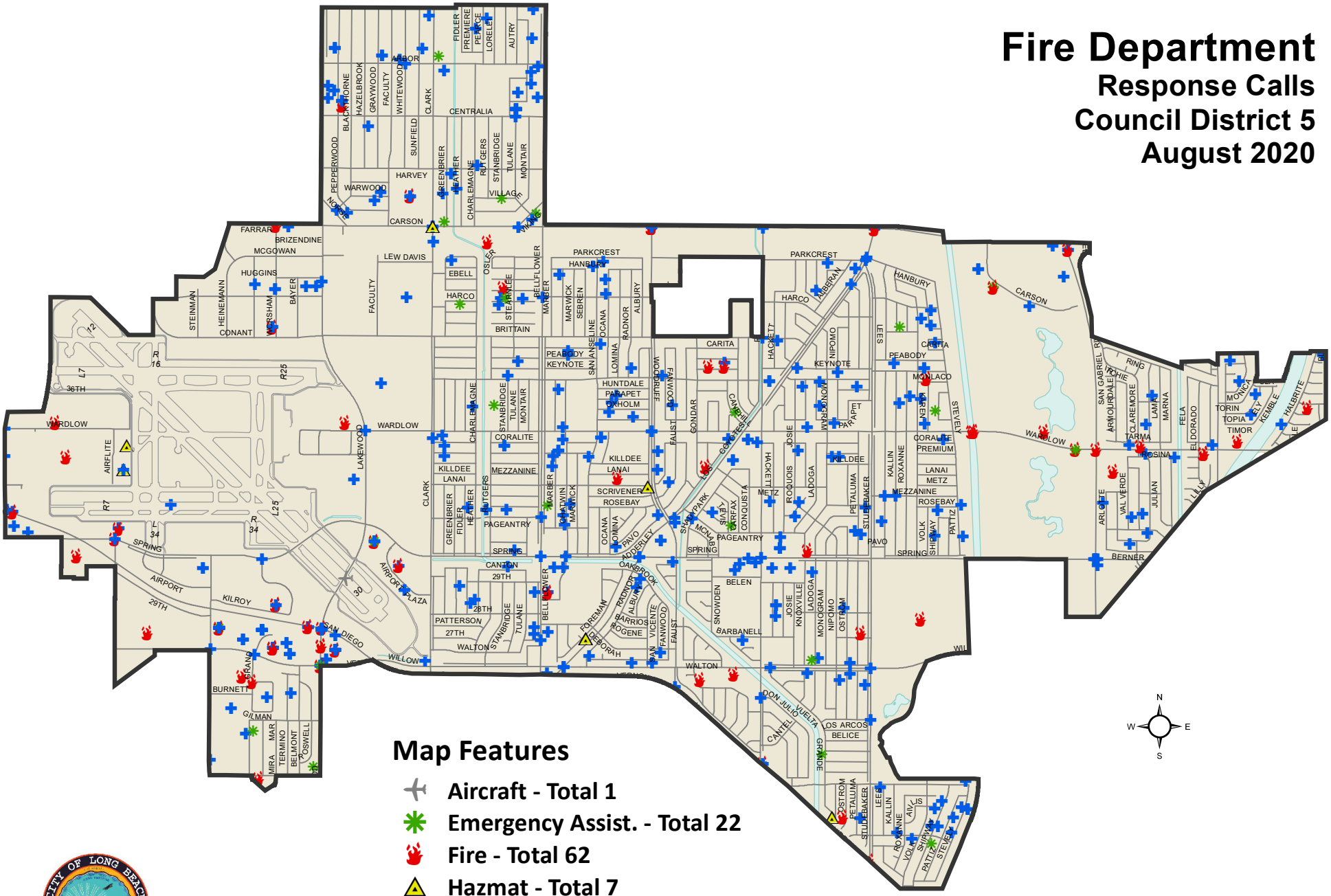

Technology & Innovation Department - GIS

T:\2013_Fire\Monthly_Response_Call_Geocode\2020\2020_Aug\August2020_District5.mxd

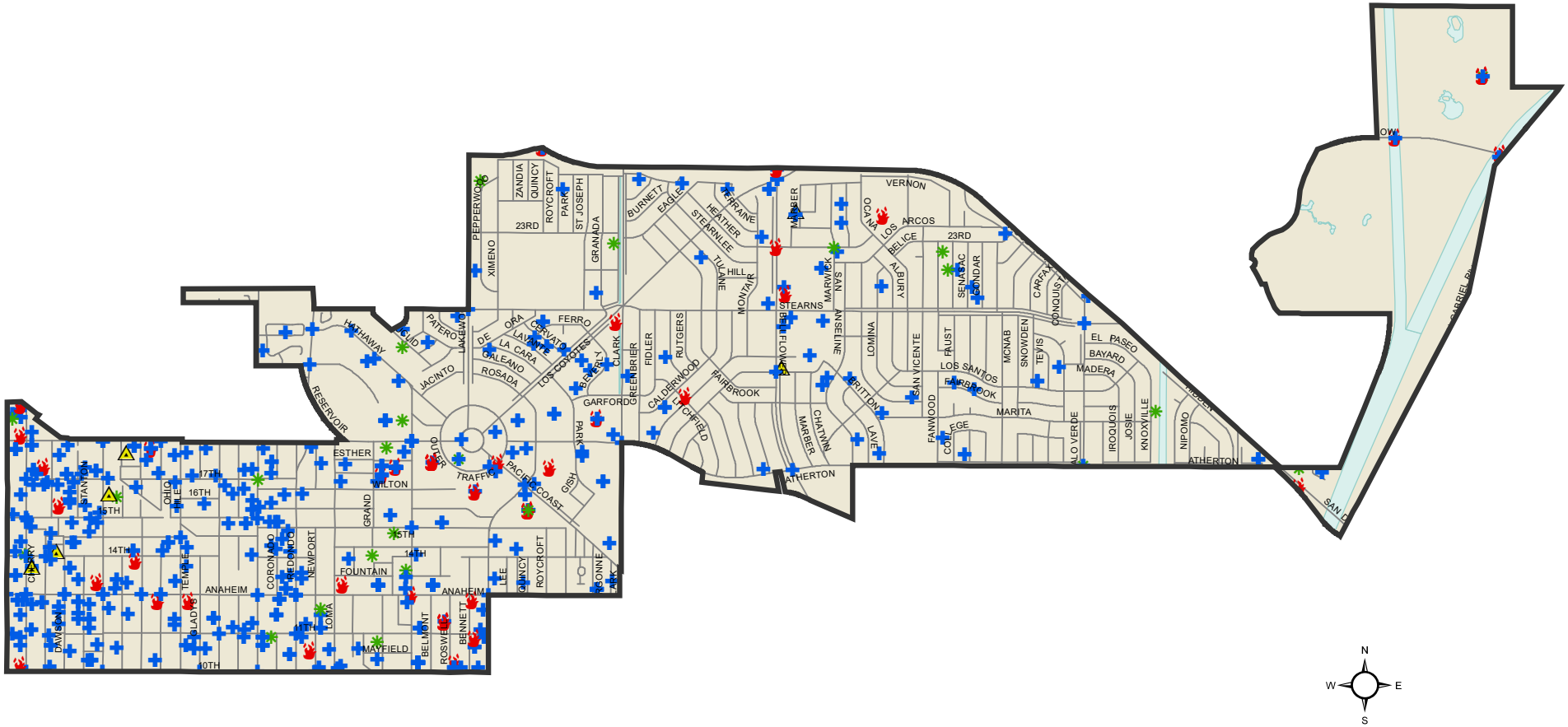

Map Features

- Aircraft - Total 0
- Emergency Assist. - Total 24
- Fire - Total 46
- Hazmat - Total 6
- Medical - Total 452
- Council District 4 Boundary

Fire Department

Response Calls
Council District 4
August 2020

Technology & Innovation Department - GIS

T:\2013_Fire\Monthly_Response_Call_Geocode\2020\2020_Aug\August2020_District4.mxd

Fire Department

Response Calls
Council District 6
August 2020

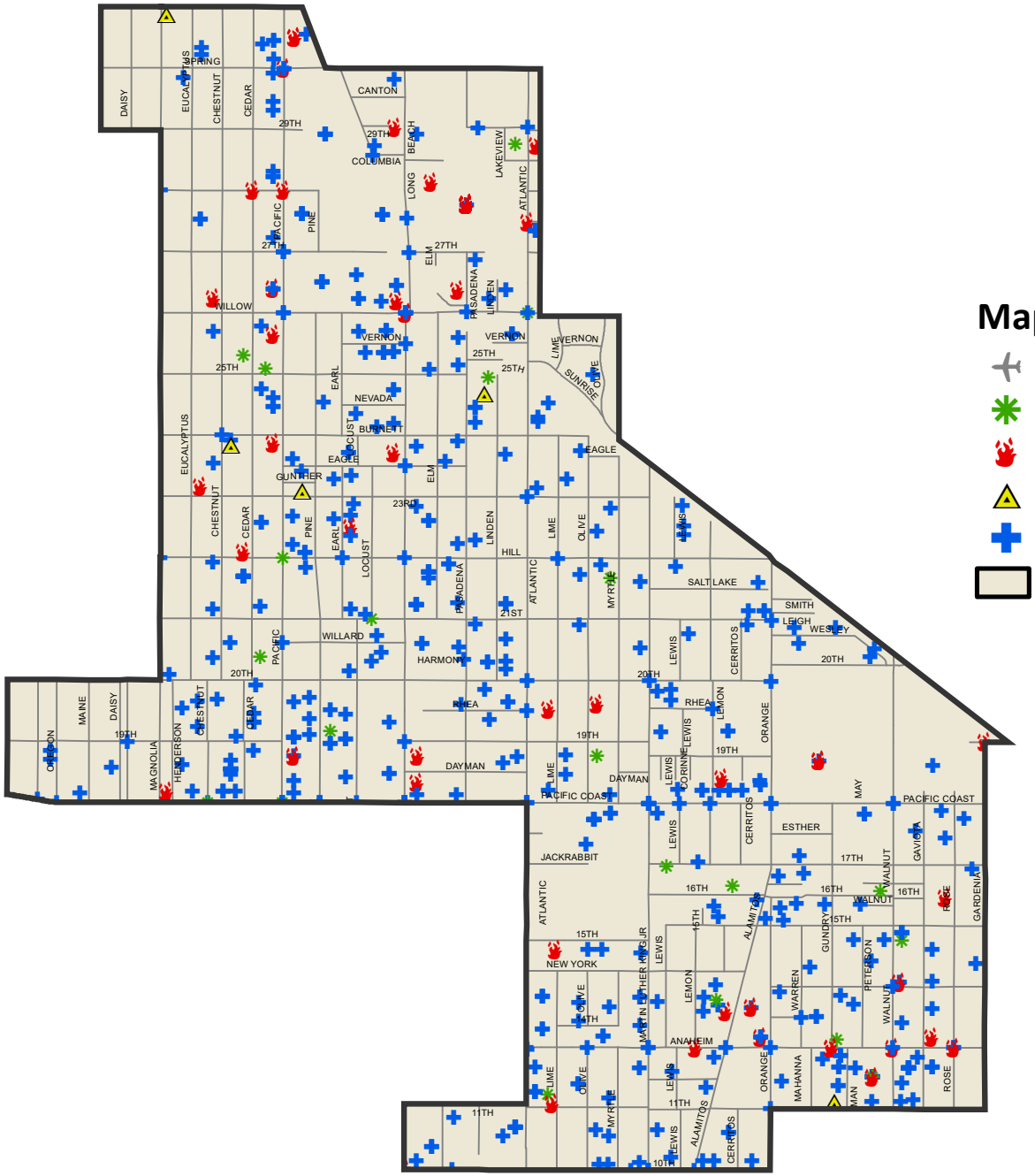

Map Features

- Aircraft - Total 0
- Emergency Assist. - Total 21
- Fire - Total 67
- Hazmat - Total 5
- Medical - Total 507
- Council District 6 Boundary

N
W E
S

Technology & Innovation Department - GIS

T:\2013_Fire\Monthly_Response_Call_Geocode\2020\2020_Aug\August2020_District6.mxd

Map Features

- Aircraft - Total 0
- Emergency Assist. - Total 16
- Fire - Total 52
- Hazmat - Total 4
- Medical - Total 493
- Council District 7 Boundary

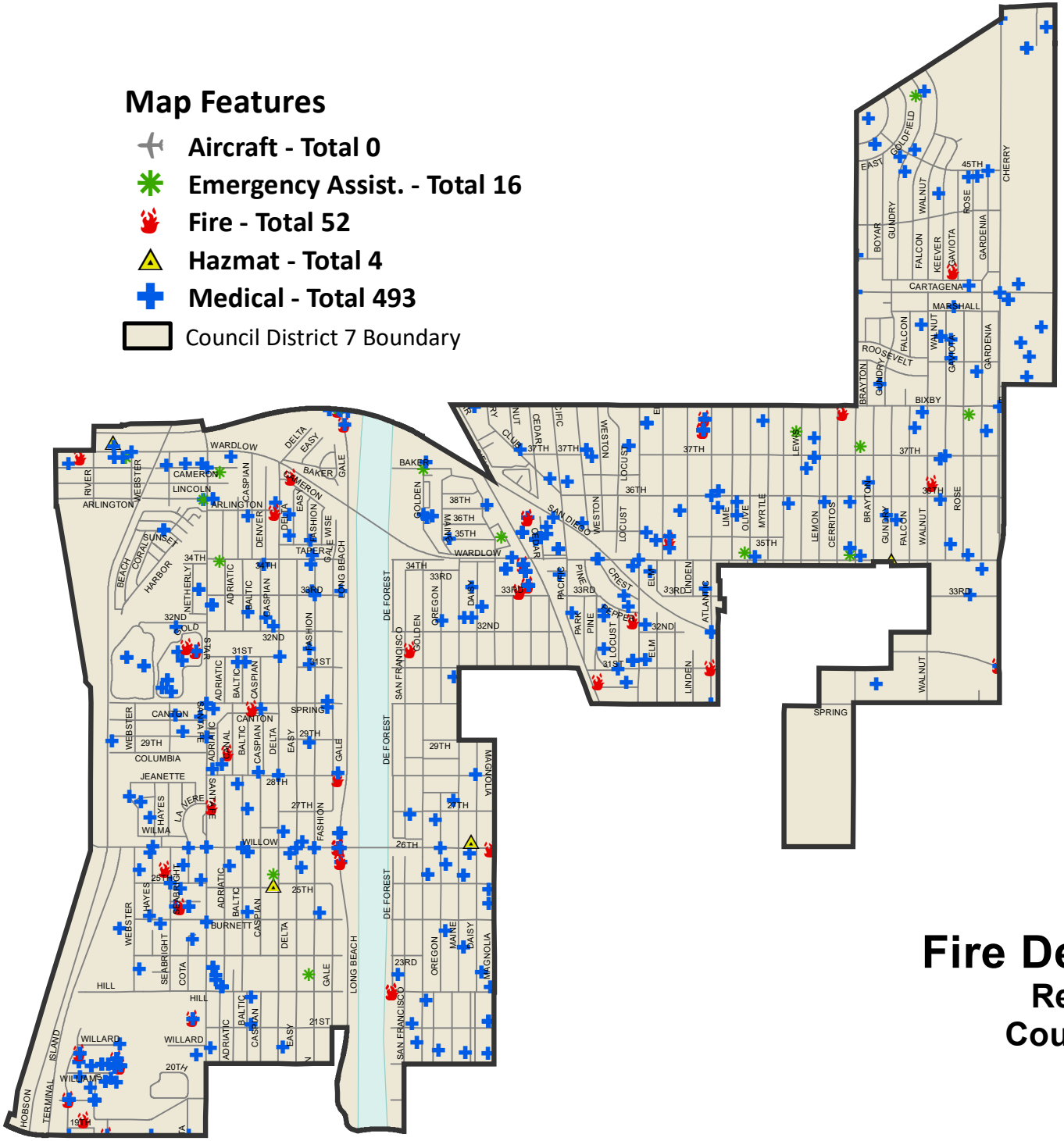

Fire Department

Response Calls
Council District 7
August 2020

Technology & Innovation Department - GIS

T:\2013_Fire\Monthly_Response_Call_Geocode\2020\2020_Aug\August2020_District7.mxd

Fire Department

Response Calls
Council District 9
August 2020

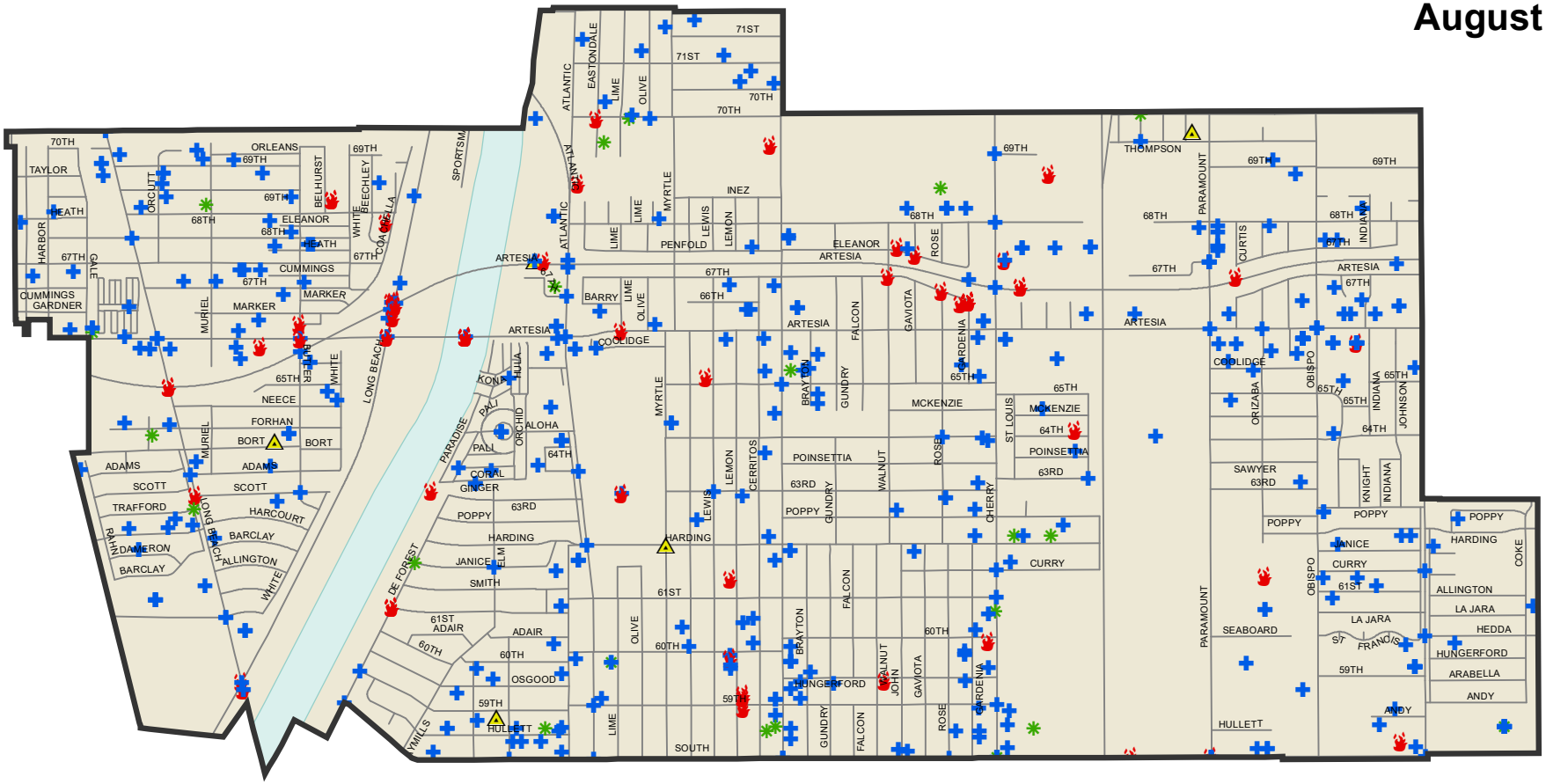

Map Features

- Aircraft - Total 0
- Emergency Assist. - Total 21
- Fire - Total 64
- Hazmat - Total 5
- Medical - Total 418
- Council District 9 Boundary

N
W E
S

Technology & Innovation Department - GIS

T:\2013_Fire\Monthly_Response_Call_Geocode\2020\2020_Aug\August2020_District9.mxd

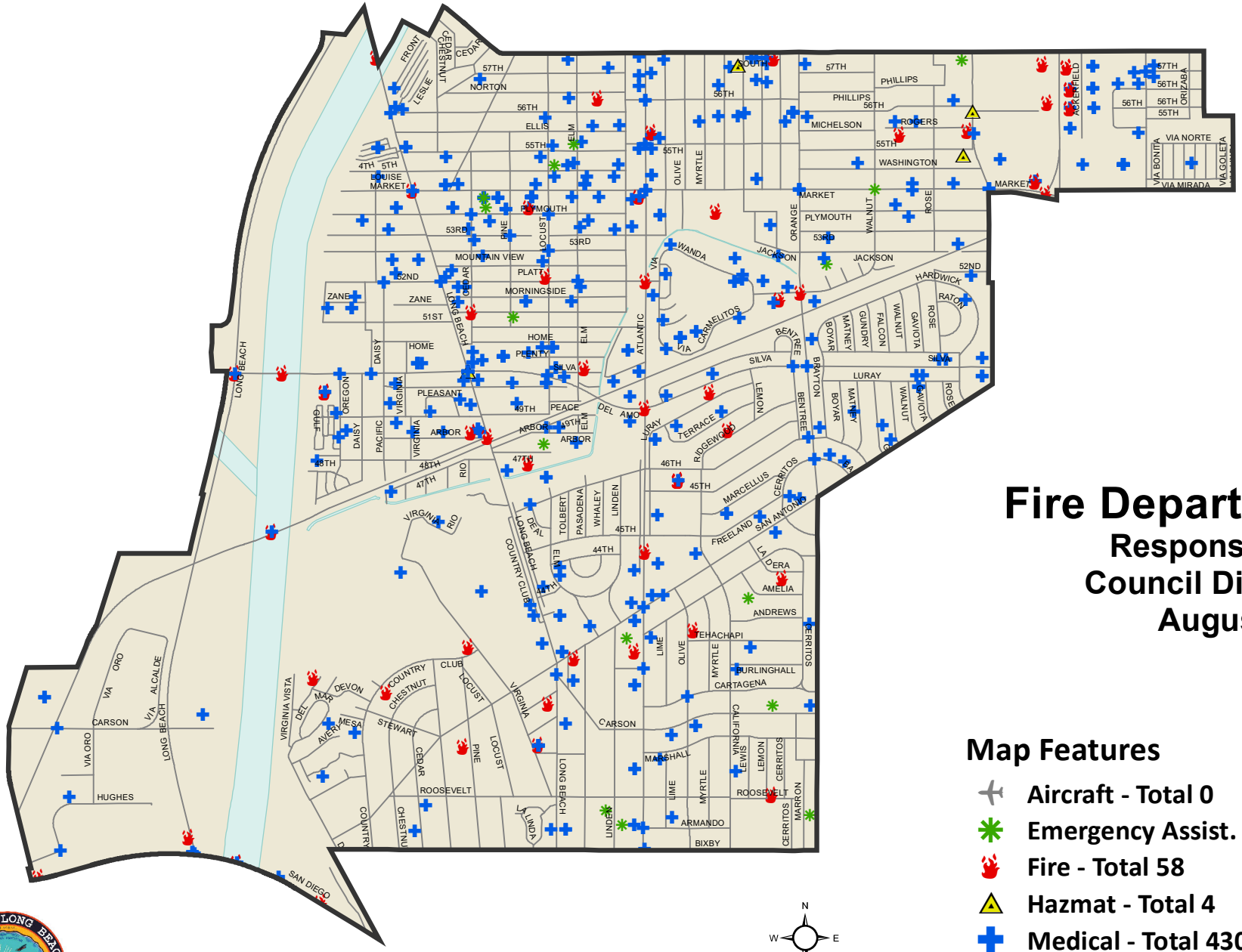

Fire Department

Response Calls
Council District 8
August 2020

Map Features

- Aircraft - Total 0
- Emergency Assist. - Total 15
- Fire - Total 58
- Hazmat - Total 4
- Medical - Total 430
- Council District 8 Boundary

T:\2013_FireMonthly_Response_Call_Geocode\2020\2020_Aug\August2020_District8.mxd

Technology & Innovation Department - GIS

Fire Department

Response Calls
HEART Unit- Citywide
August 2020

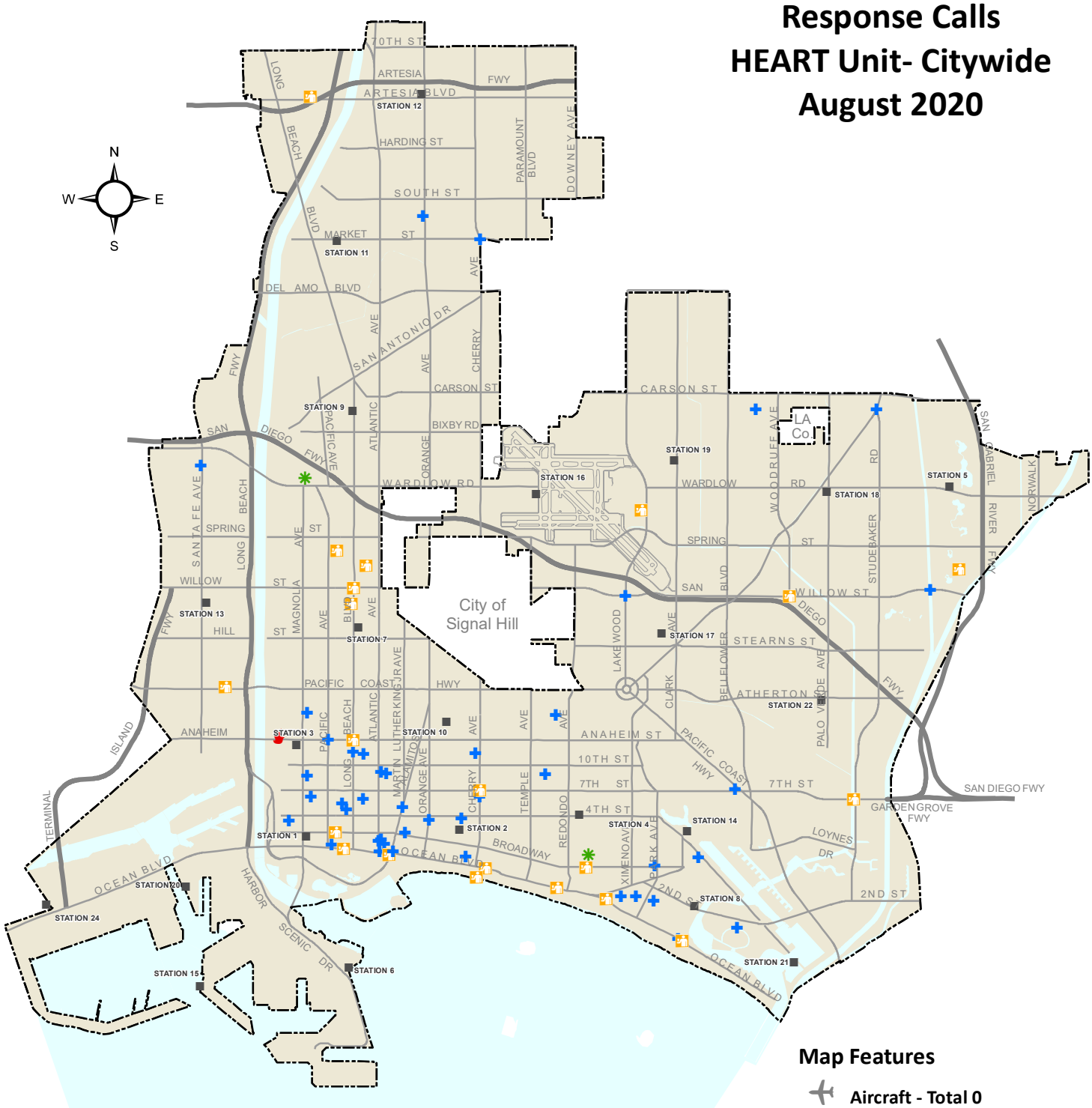

Map Features

- Aircraft - Total 0
- Outreach Contact - Total 21
- Emergency Assist. - Total 2
- Fire - Total 1
- Hazmat - Total 0
- Medical - Total 42
- Fire Station
- City Boundary

Document Path: T:\2013_Fire\Monthly_Response_Call_Geocode\2020\2020_Aug\Response_Map_Citywide_Heart_Aug2020.mxd

Technology & Innovation Department - GIS

Fire Department

Response Calls
HEART Unit- Citywide
10/1/19 through 8/31/20

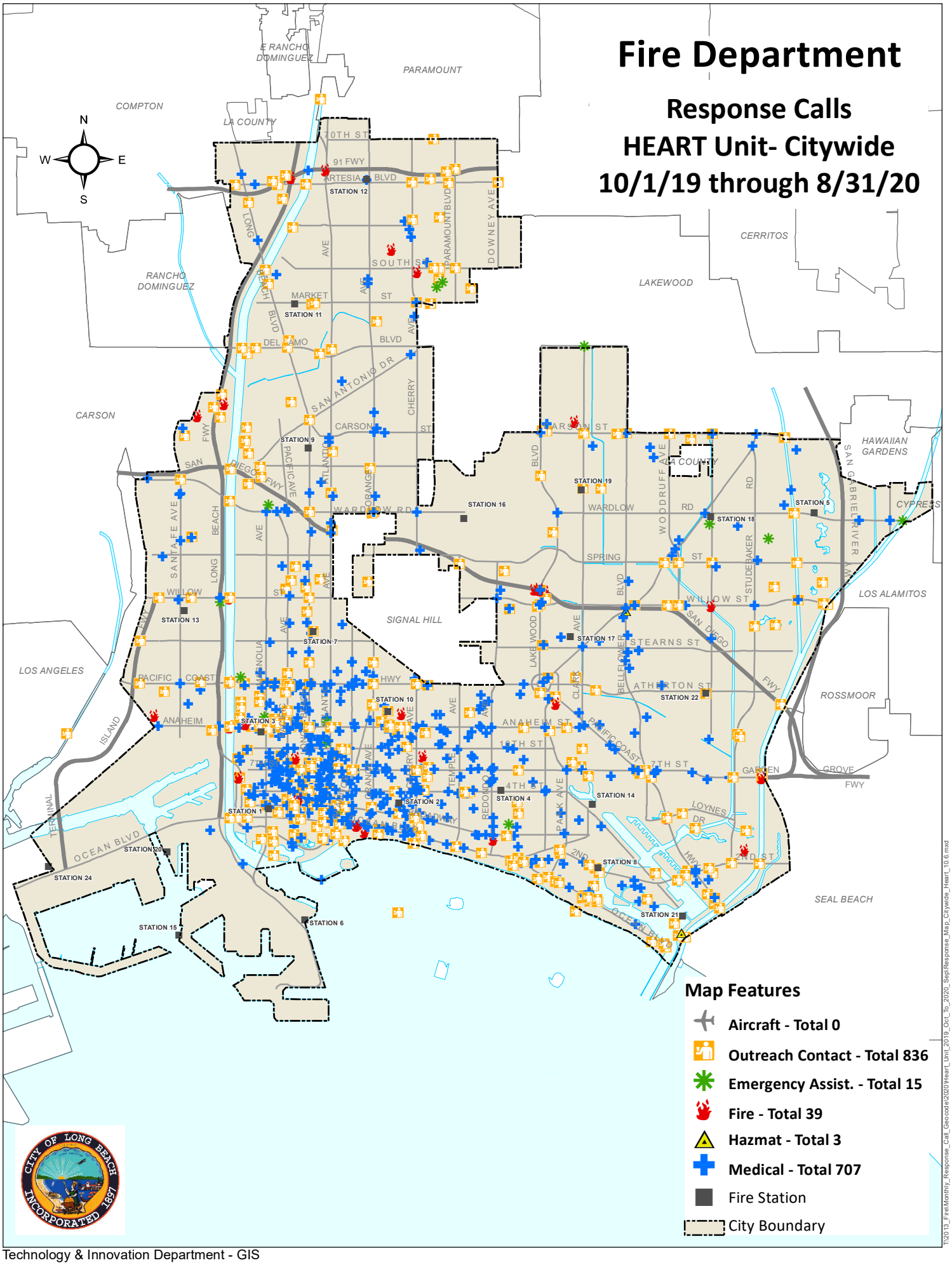

Technology & Innovation Department - GIS

T:\2013_FireMonthly_Response_Call_Geocode\2020\Heart_Unit_2019_Oct_To_2020_Sep\Response_Map_Citywide_Heart_10.6.mxd