Fire Department

Response Calls
HEART Unit- Citywide
September 2018

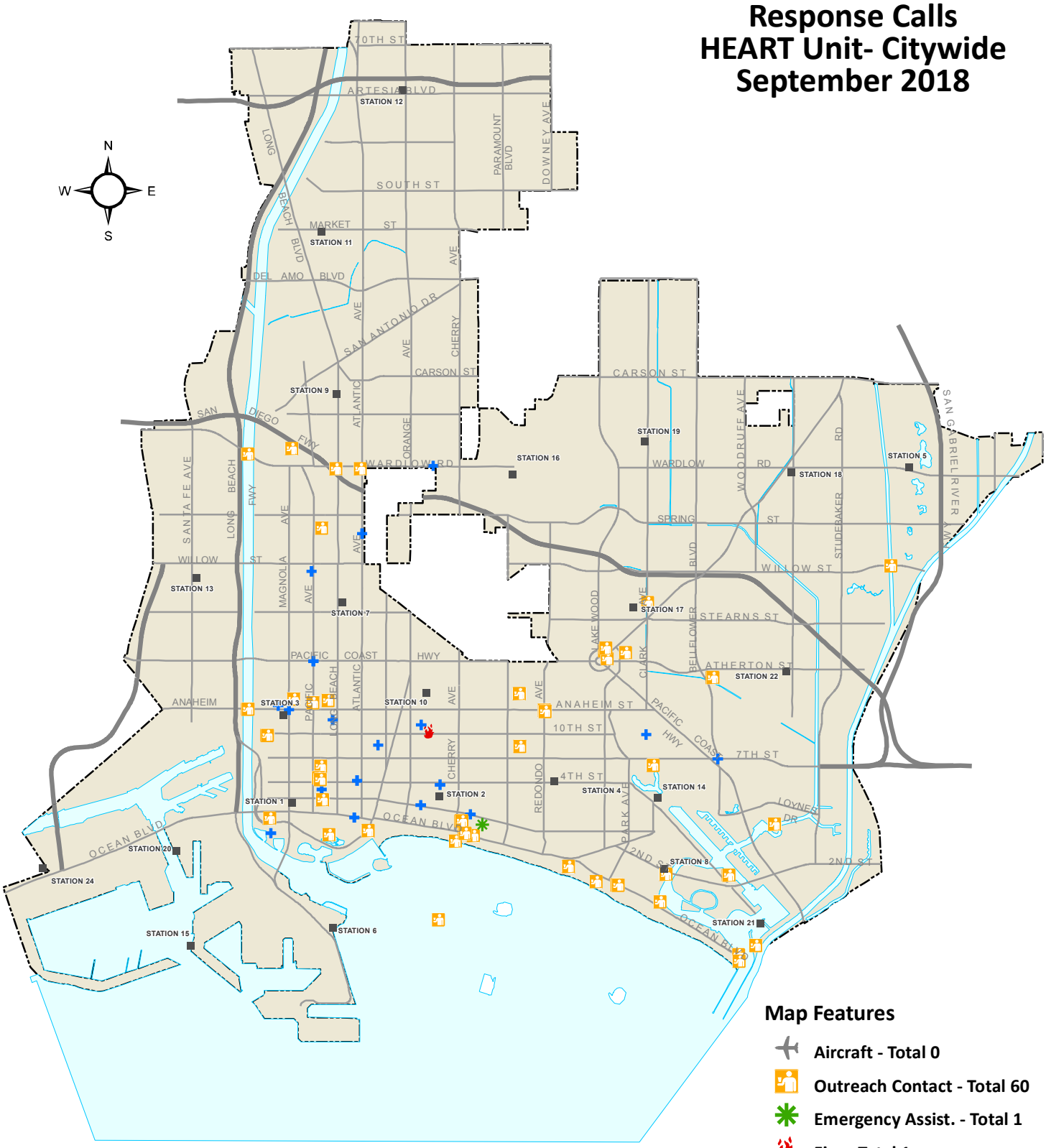

Map Features

- Aircraft - Total 0
- Outreach Contact - Total 60
- Emergency Assist. - Total 1
- Fire - Total 1
- Hazmat - Total 0
- Medical - Total 19
- Fire Station
- City Boundary

Technology & Innovation Department - GIS

Document Path: T:\2013_Fire\Monthly_Response_Call_Geocode\2018\2018_Sep\September2018_Heart.mxd

Fire Department

Response Calls
Council District 1
September 2018

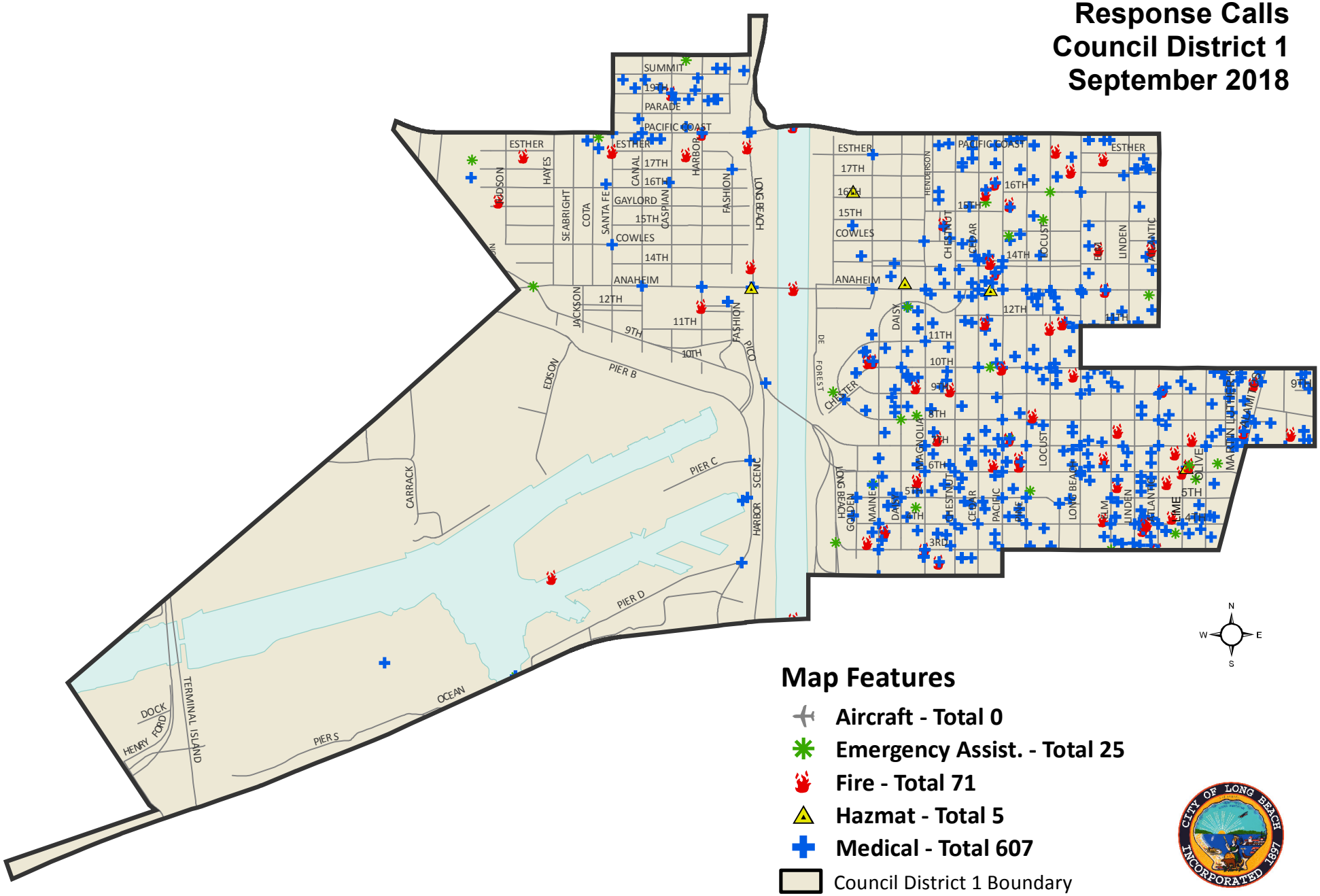

Map Features

- Aircraft - Total 0
- Emergency Assist. - Total 25
- Fire - Total 71
- Hazmat - Total 5
- Medical - Total 607
- Council District 1 Boundary

Technology & Innovation Department - GIS

T:\2013_Fire\Monthly_Response_Call_Geocode\2018\2018_Sep\September2018_District1.mxd

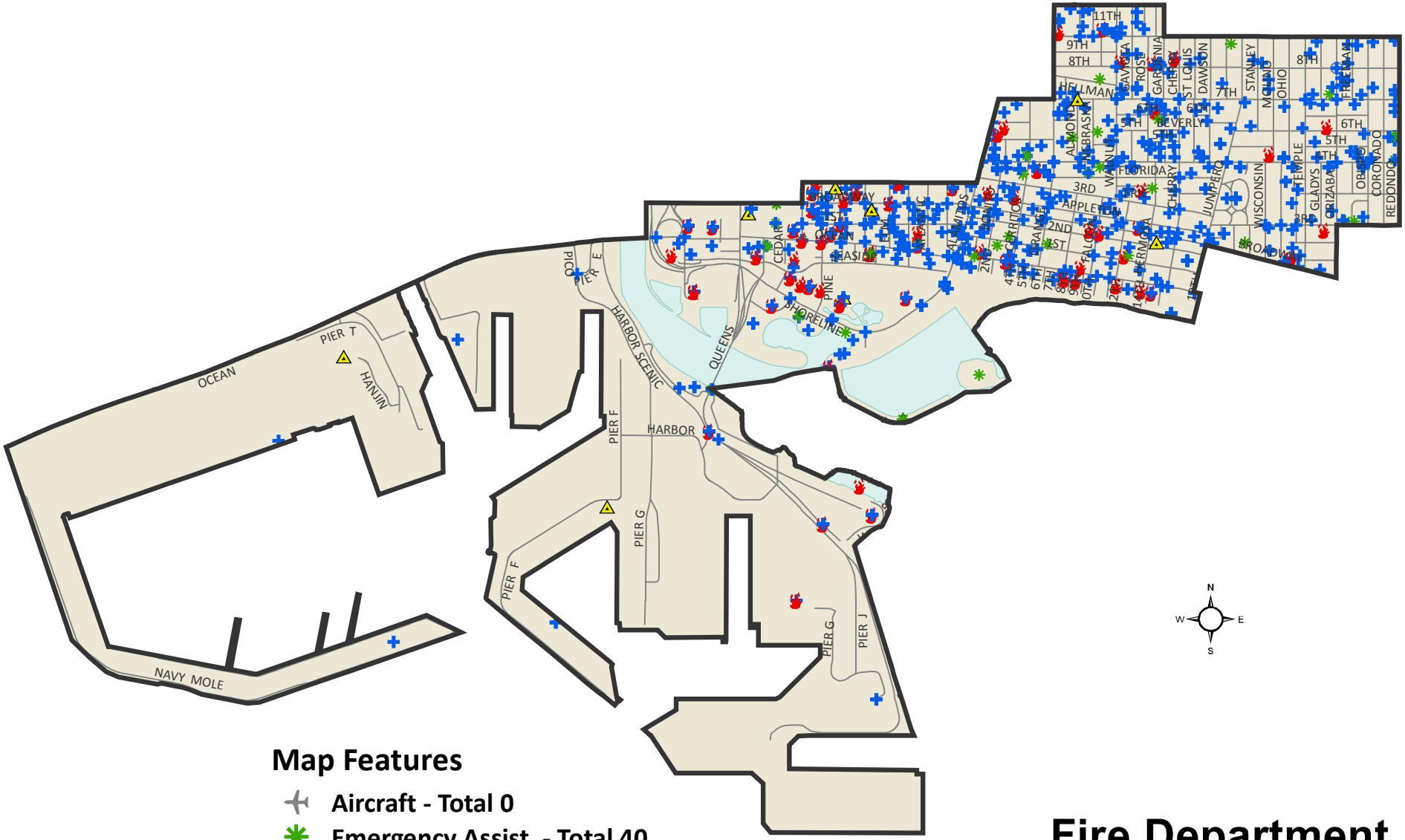

Map Features

- Aircraft - Total 0
- Emergency Assist. - Total 40
- Fire - Total 71
- Hazmat - Total 10
- Medical - Total 628
- Council District 2 Boundary

Fire Department

Response Calls
Council District 2
September 2018

Technology & Innovation Department - GIS

T:\2013_Fire\Monthly_Response_Call_Geocode\2018\2018_Sep\September2018_District2.mxd

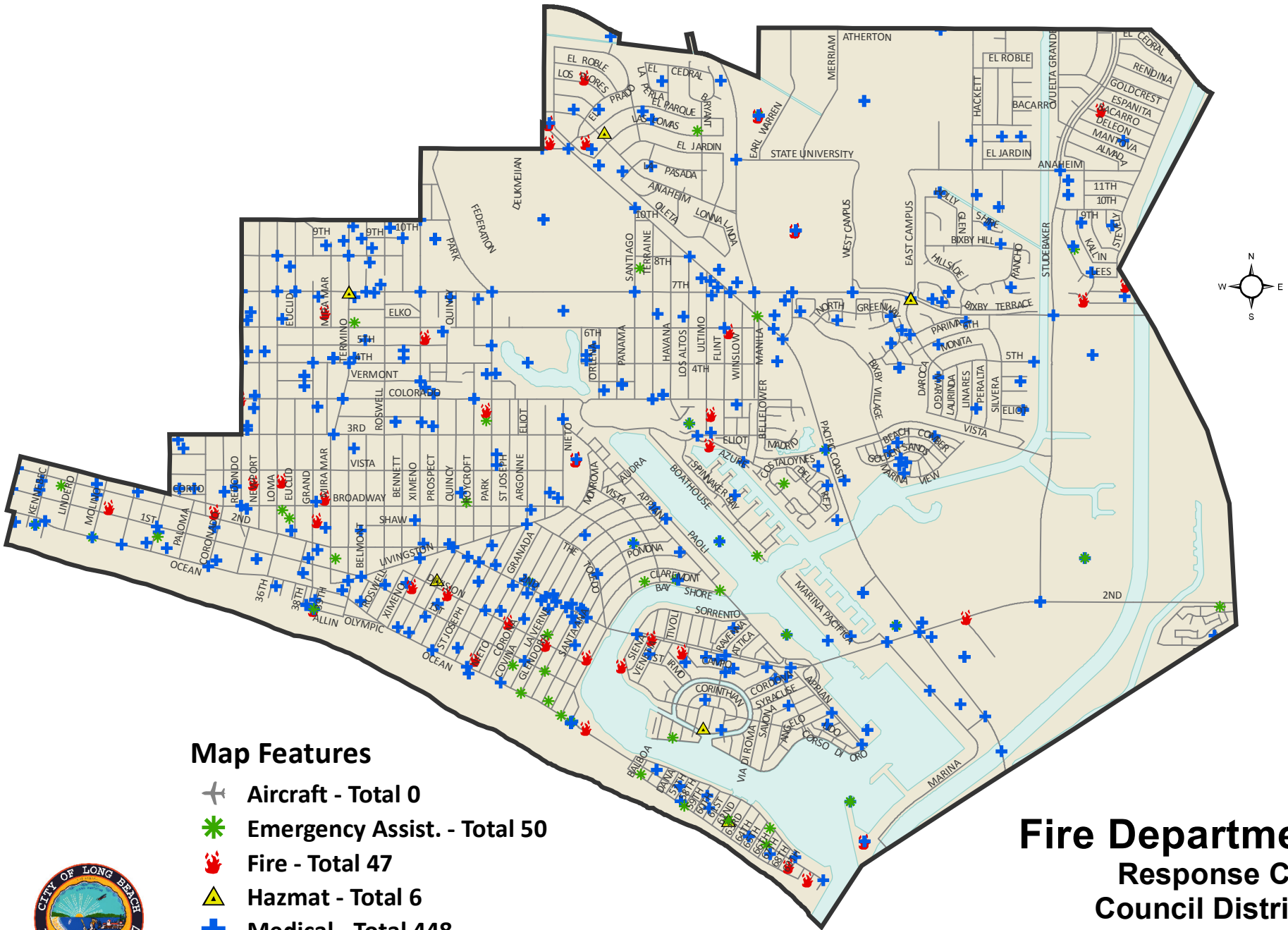

Fire Department

Response Calls
Council District 3
September 2018

Map Features

- Aircraft - Total 0
- Emergency Assist. - Total 50
- Fire - Total 47
- Hazmat - Total 6
- Medical - Total 448
- Council District 3 Boundary

Technology & Innovation Department - GIS

T:\2013_Fire\Monthly_Response_Call_Geocode\2018\2018_Sep\September2018_District3.mxd

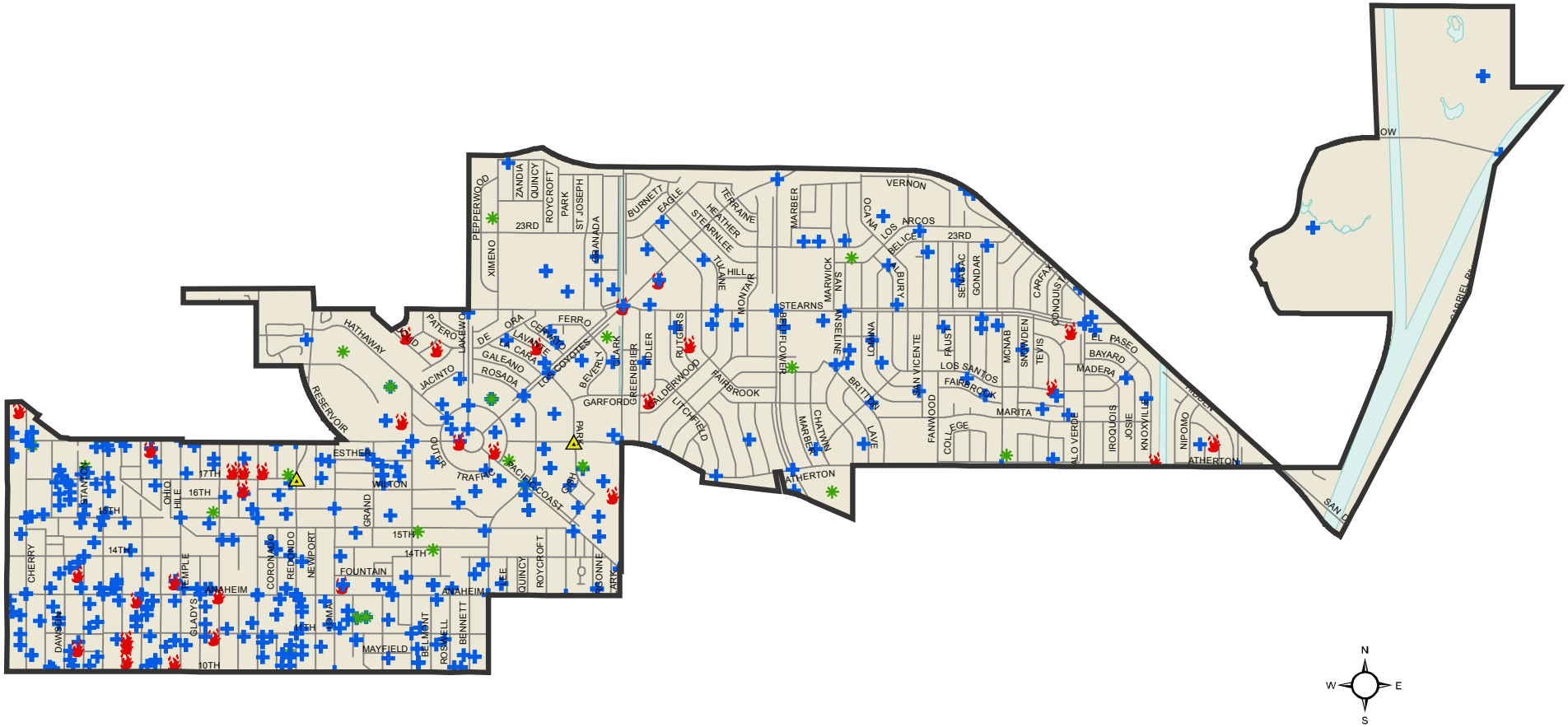

Map Features

- Aircraft - Total 0
- Emergency Assist. - Total 22
- Fire - Total 34
- Hazmat - Total 2
- Medical - Total 449
- Council District 4 Boundary

Fire Department

Response Calls
Council District 4
September 2018

Technology & Innovation Department - GIS

T:\2013_Fire\Monthly_Response_Call_Geocode\2018\2018_Sep\September2018_District4.mxd

Fire Department

Response Calls
Council District 5
September 2018

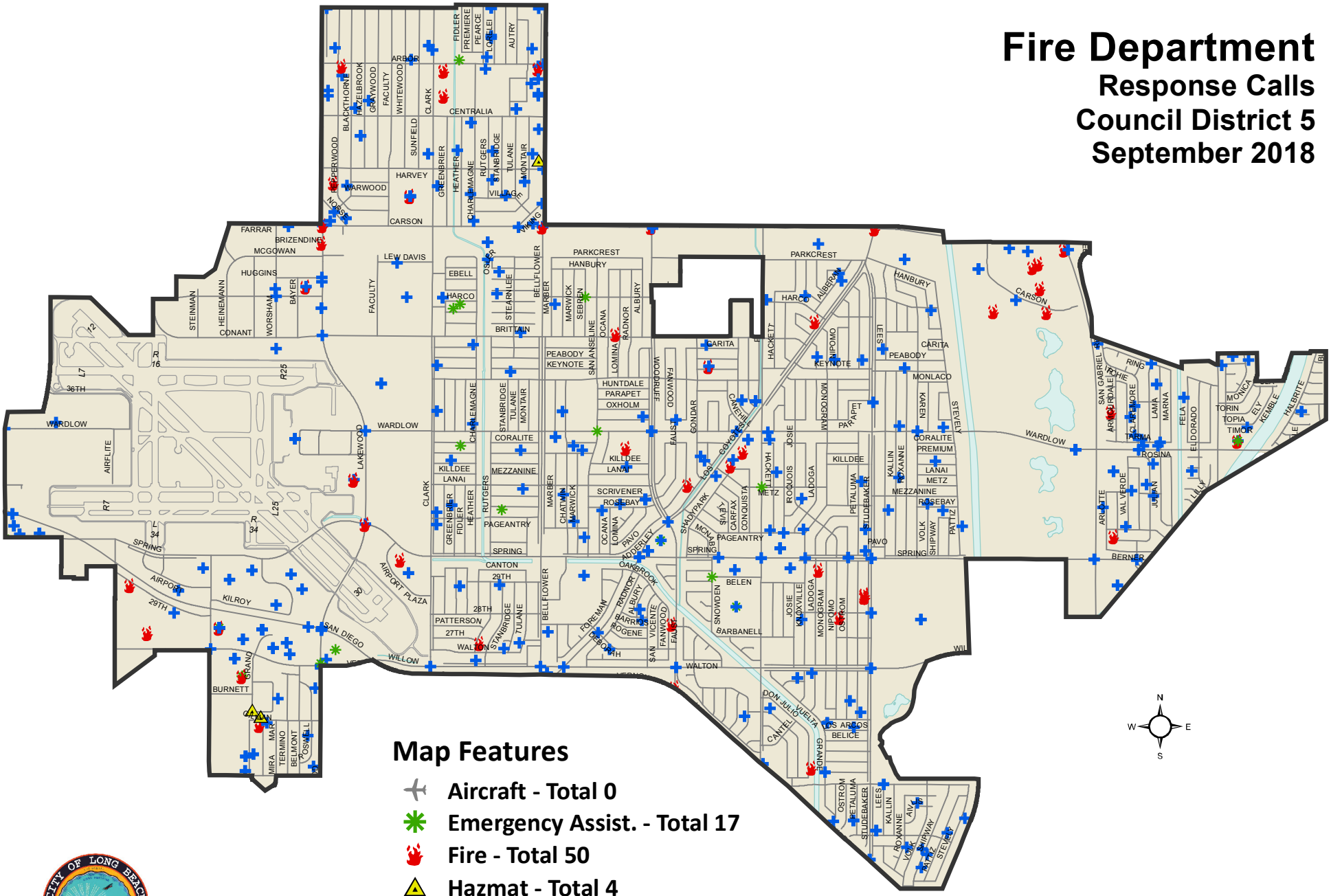

Map Features

- Aircraft - Total 0
- Emergency Assist. - Total 17
- Fire - Total 50
- Hazmat - Total 4
- Medical - Total 375
- Council District 5 Boundary

Technology & Innovation Department - GIS

T:\2013_Fire\Monthly_Response_Call_Geocode\2018\2018_Sep\September2018_District5.mxd

Fire Department
Response Calls
Council District 6
September 2018

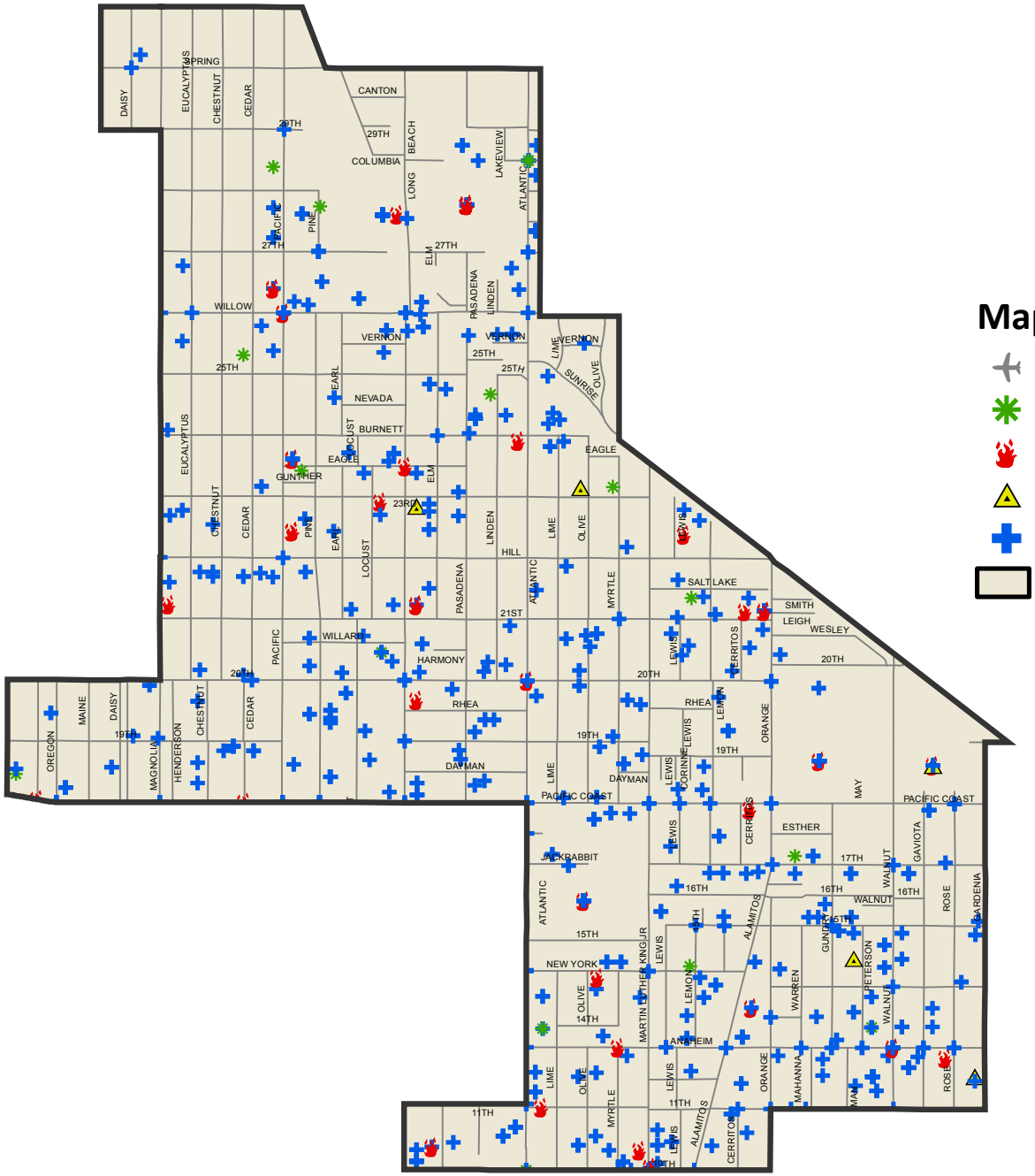

Map Features

- Aircraft - Total 0
- Emergency Assist. - Total 16
- Fire - Total 47
- Hazmat - Total 5
- Medical - Total 500
- Council District 6 Boundary

N
W E
S

Technology & Innovation Department - GIS

T:\2013_Fire\Monthly_Response_Call_Geocode\2018\2018_Sep\September2018_District6.mxd

Map Features

- Aircraft - Total 0
- Emergency Assist. - Total 15
- Fire - Total 51
- Hazmat - Total 8
- Medical - Total 449
- Council District 7 Boundary

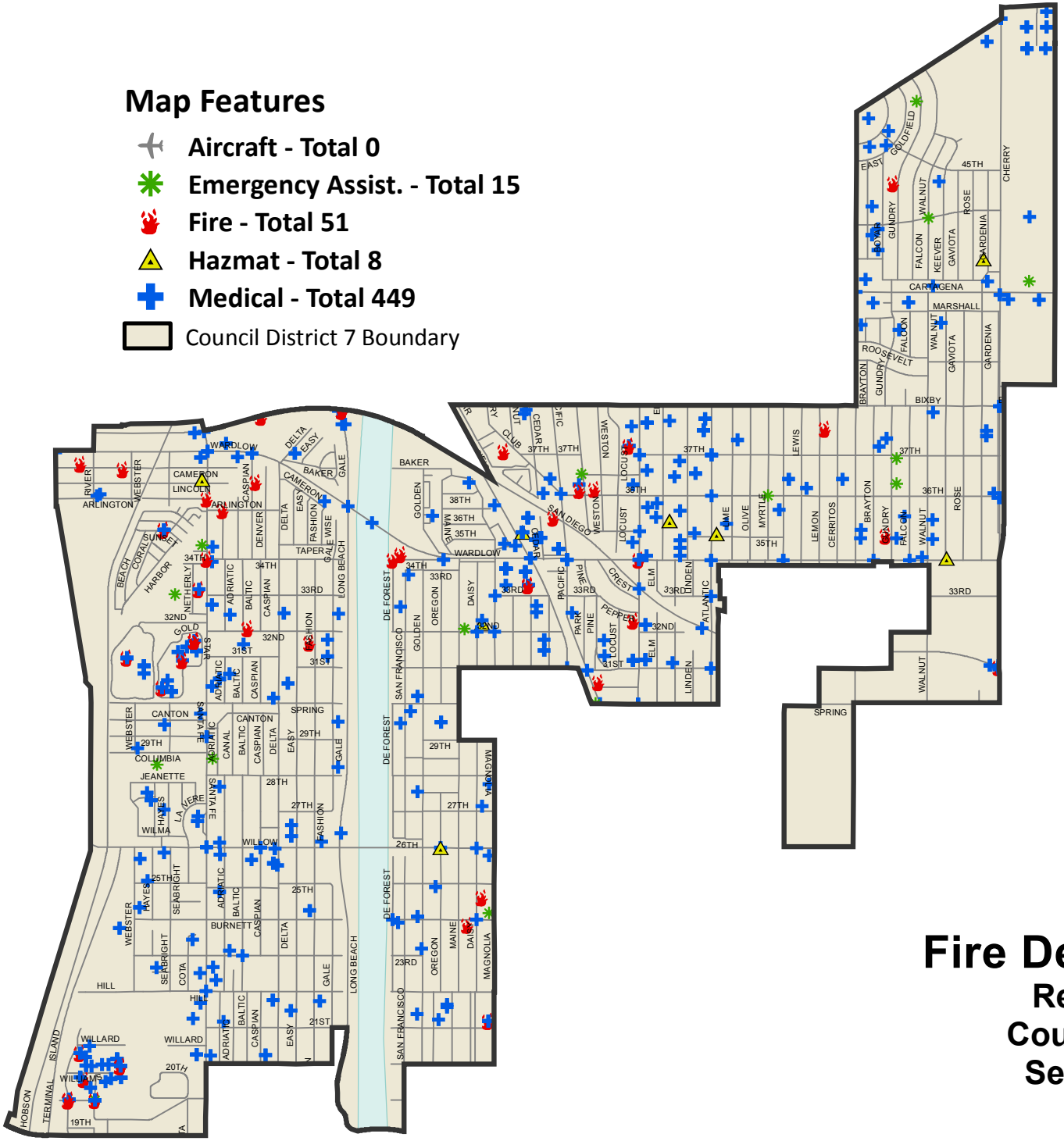

Fire Department

Response Calls
Council District 7
September 2018

Technology & Innovation Department - GIS

T:\2013_Fire\Monthly_Response_Call_Geocode\2018\2018_Sep\September\2018_District7.mxd

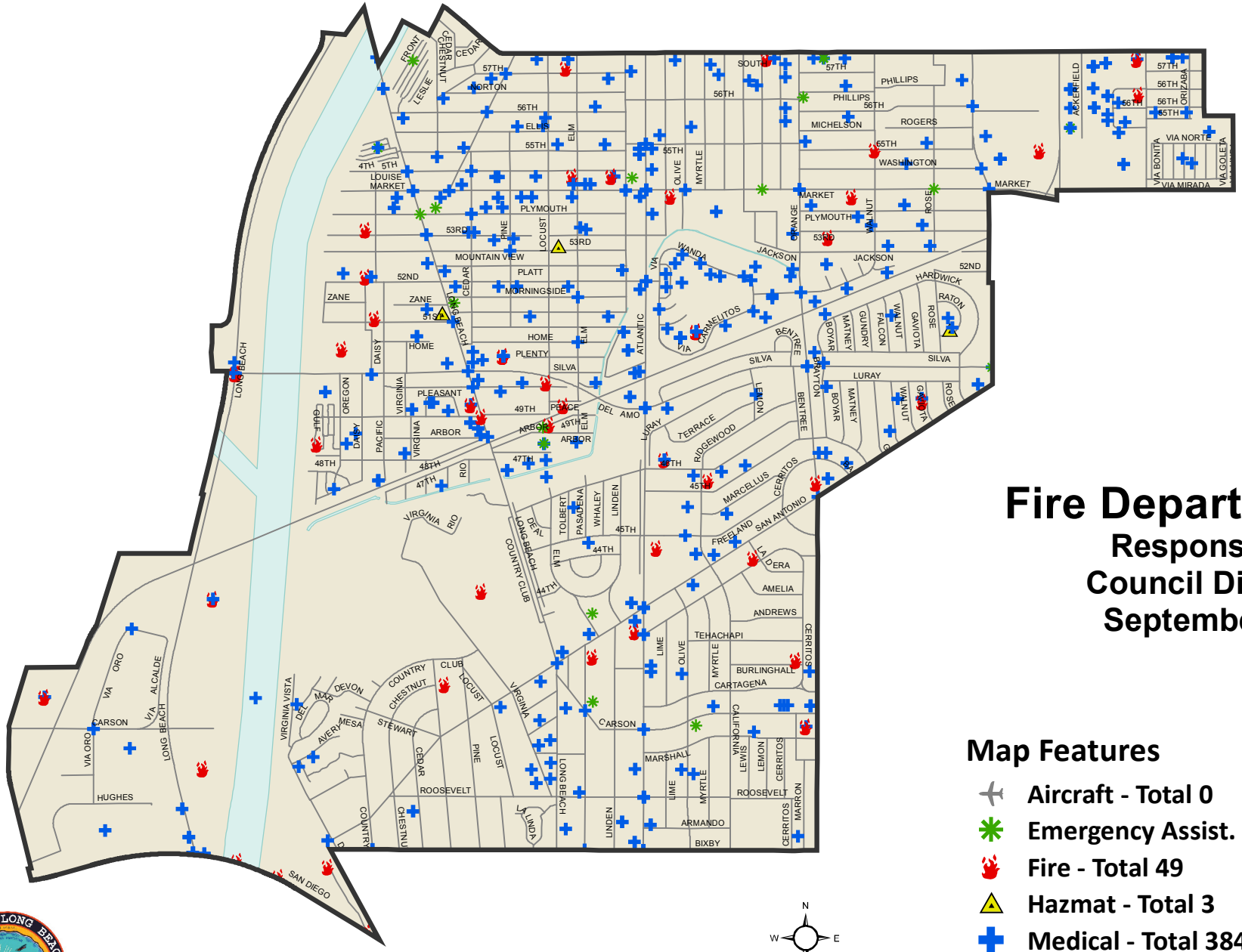

Fire Department

Response Calls
Council District 8
September 2018

Map Features

- Aircraft - Total 0
- Emergency Assist. - Total 18
- Fire - Total 49
- Hazmat - Total 3
- Medical - Total 384
- Council District 8 Boundary

CITY OF LONG BEACH INCORPORATED 1897

Technology & Innovation Department - GIS

T:\2013_Fire\Monthly_Response_Call_Geocode\2018\2018_Sept\September2018_District8.mxd

Fire Department

Response Calls
Council District 9
September 2018

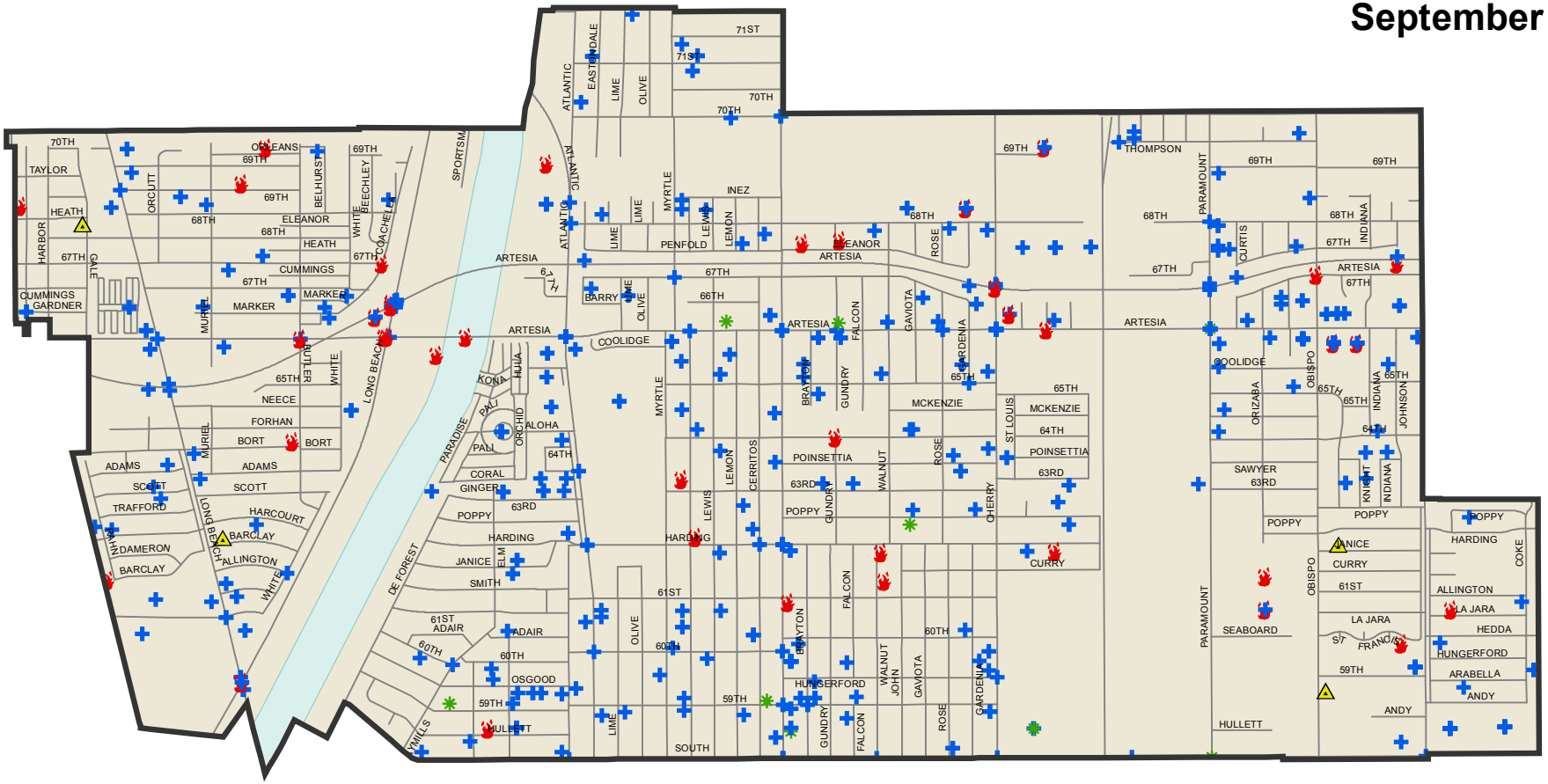

Map Features

- Aircraft - Total 0
- Emergency Assist. - Total 9
- Fire - Total 40
- Hazmat - Total 4
- Medical - Total 375
- Council District 9 Boundary

N
W E
S

Technology & Innovation Department - GIS

T:\2013_Fire\Monthly_Response_Call_Geocode\2018\2018_Sep\September2018_District9.mxd