2020 Census Data Dashboard

The following dashboard displays current 2020 Census self-response rates as reported by the U.S. Census Bureau. Data will be updated on a weekly basis. For any questions, please contact Julian Cernuda at julian.cernuda@longbeach.gov

Wednesday May 6, 2020

CITY	STATE	NATION
Long Beach Self-Response Rate (%)	CA Self-Response Rate (%)	US Self-Response Rate (%)
57.7	**58.9**	**57.7**

CA CITIES COMPARISON

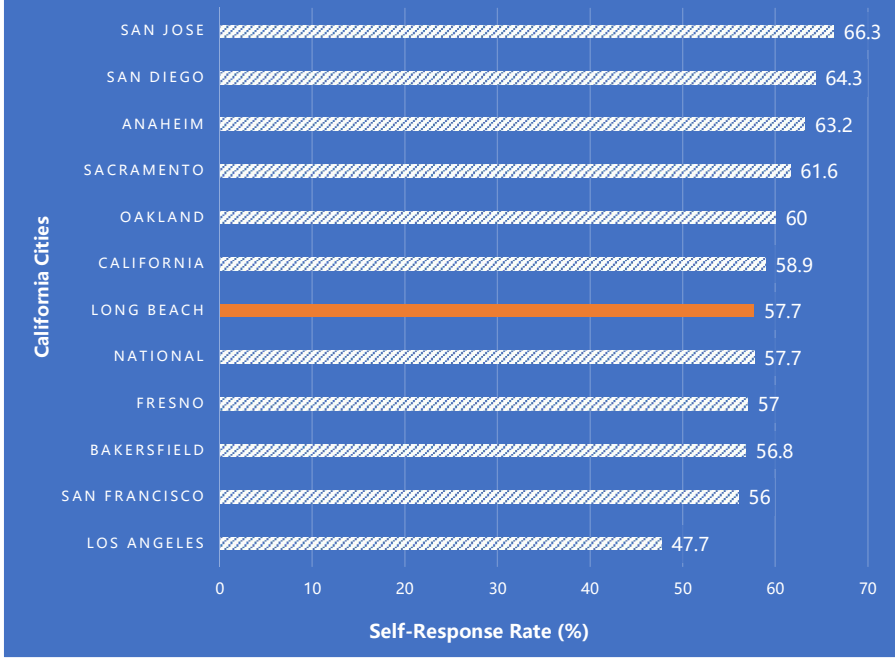

LONG BEACH vs. US CITIES

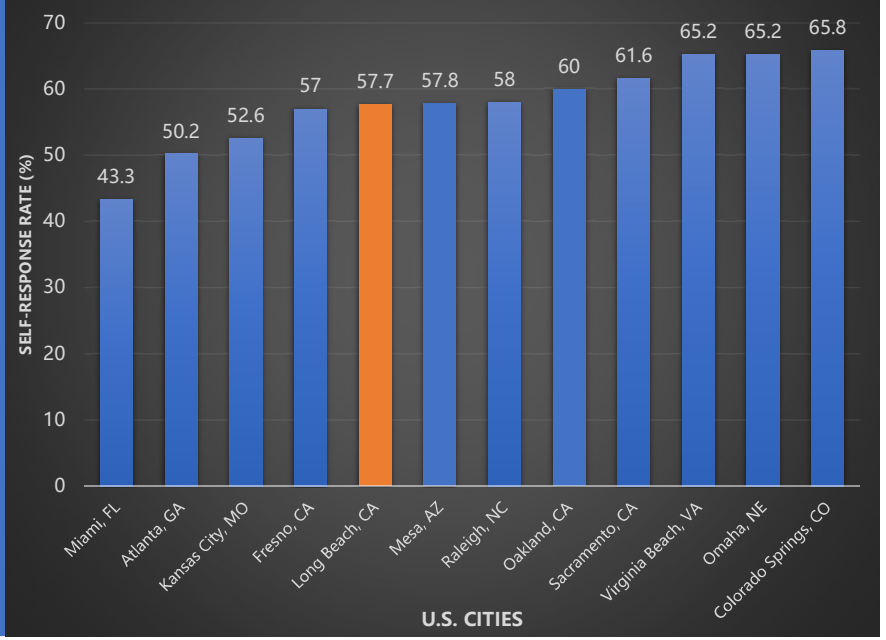

2020 Census Data Dashboard

Long Beach City Council District Self-Response Rates

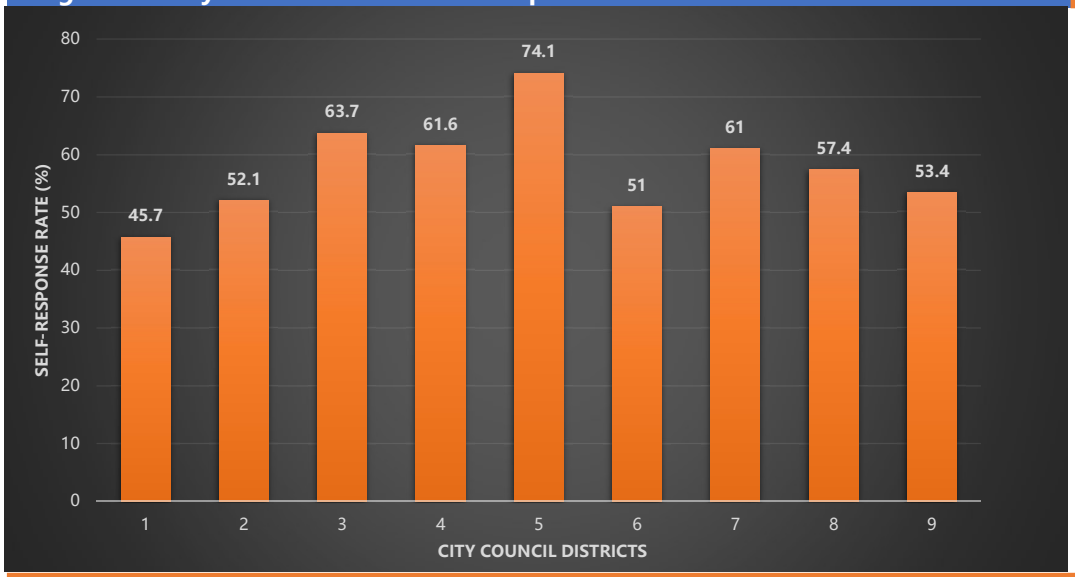

City of Long Beach Neighborhood Map

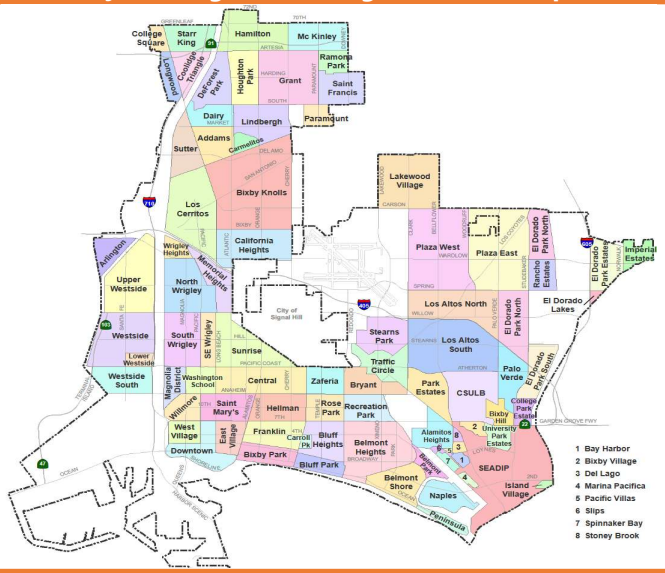

Lowest Performing Census Tracts

Ranking	Census Tract	Neighborhood	Population	Response Rate	% Hispanic	%Spanish-Speaking	%Black	%Asian	% Under Age 5	% No Internet Households
1	980033	Port of LB	12	-	0%	0	0	0	0	100
2	5755	Westside South	44	11.6	70	36	0	0	0	72
3	576001	DTLB	5456	41	15	5	13	29	21	6.57
4	570403	College Square/Starr King	5186	42.1	83	34	10	4	38	28.14
5	576302	St. Mary's Medical Center	4895	42.2	51	17	7	27	51	23.23
6	576401	Hellman	5370	42.7	81	41	6	3	41	32.27
7	575401	Magnolia District/Washington School	5118	43.4	81	41	6	3	41	30.6
8	575402	Washington School	4256	44.1	84	39	6	5	32	25.32
9	572500	Upper Westside	3804	44.1	39	12	28	11	35	25.06
10	573002	Southeast Wrigley	3977	44.3	73	29	12	6	31	30.14
11	570301	Deforest Park/Hamilton	7567	44.59	65	26	12	8	31	26.3
12	575902	DTLB/West Vilage	5338	45	38	9	16	8	15	20.12
13	575202	Central LB	4722	45.3	65	28	5	26	34	25.7
14	575802	Wilmore	5684	45.9	69.82	26.3	10.325	5.28	11.8	27.8
15	570203	Mc Kinley	3856	46	61	27	28	5	12.7	31.2
16	575300	Central LB	5051	46.5	67	20	9	21	30	45.78
17	576501	Franklin	2992	46.6	50.9	20.41	15	3.5	5.5	24.68
18	575801	Wilmore	2395	46.7	81	34	7	4	44	25.07
19	576200	East Village	5493	48.1	46.6	18.3	14.9	7	6	18.4
20	575201	Central LB	4793	48.2	51.7	17.6	18.9	23	5.9	24.8