2020 Census Data Dashboard

The following dashboard displays current 2020 Census self-response rates as reported by the U.S. Census Bureau. Data will be updated on a weekly basis. For any questions, please contact Julian Cernuda at julian.cernuda@longbeach.gov

Wednesday, April 29, 2020

Current Long Beach Self-Response Rate (%)	Current CA Self-Response Rate (%)	Current US Self-Response Rate (%)
55.3	56	54.6

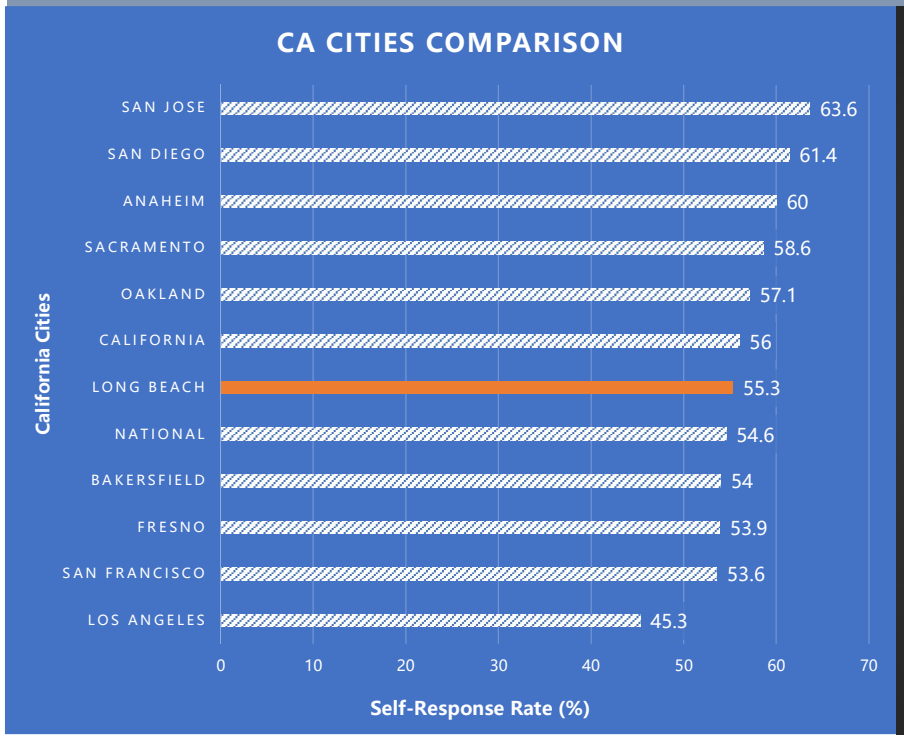

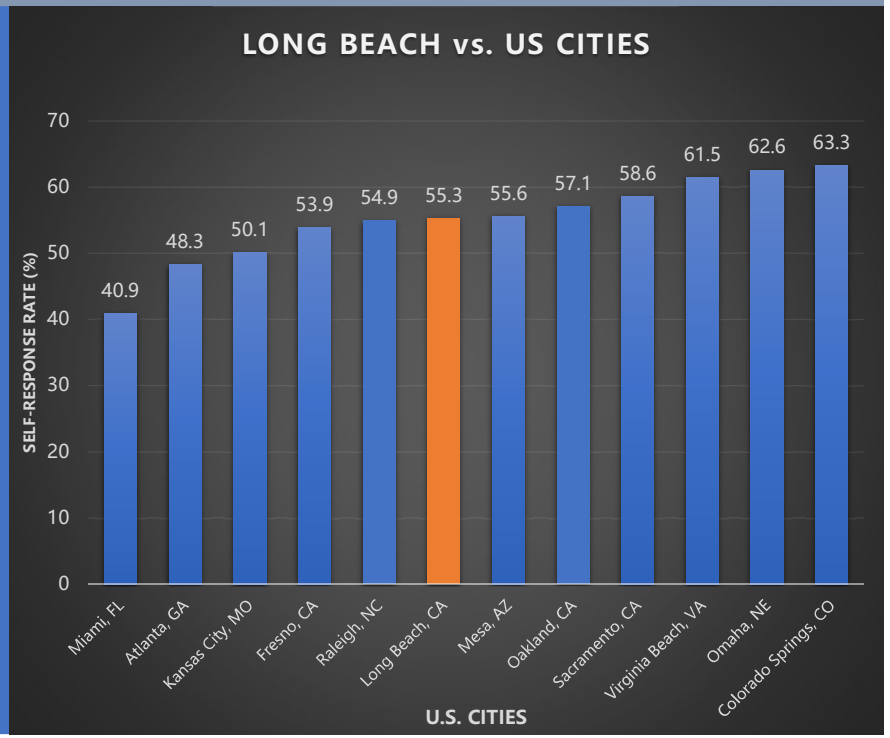

2020 Census Data Dashboard

Long Beach City Council District Self-Response Rates

City of Long Beach Census Tract Map

Note: The **numbers** represented on the map correspond to the rankings of census tracts listed in the table below.

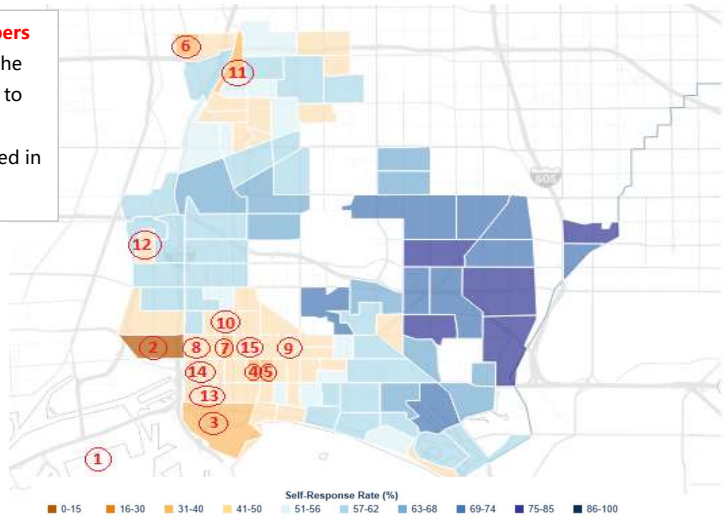

Lowest Performing Census Tracts

Ranking	Census Tract	Neighborhood	Population	Response Rate	% Hispanic	%Spanish-Speaking	%Black	%Asian	% Under Age 5	% No Internet Households
1	980033	Port of Long Beach	12	-	0%	0	0	0	0	100
2	5755	Westside South	44	11.6	70	36	0	0	0	72
3	576001	DTLB	5456	38.5	15	5	13	29	21	6.57
4	576302	St. Mary's Medical Center	4895	39.8	51	17	7	27	51	23.23
5	576401	Hellman	5370	39.8	81	41	6	3	41	32.27
6	570403	College Square/Starr King	5186	40.4	83	34	10	4	38	28.14
7	575402	Washington School	4256	40.9	84	39	6	5	32	25.32
8	575401	Magnolia District/Washington School	5118	41	81	41	6	3	41	30.6
9	575202	Central LB	4722	41.8	65	28	5	26	34	25.7
10	573002	Southeast Wrigley	3977	41.9	73	29	12	6	31	30.14
11	570301	DeForest Park/Hamilton	7567	42.29	65	26	12	8	31	26.3
12	572500	Upper Westside	3804	42.4	39	12	28	11	35	25.06
13	575902	DTLB/West Village	5338	42.5	38	9	16	8	15	20.12
14	575801	Wilmore	2395	43.6	81	34	7	4	44	25.07
15	575300	Central LB	5051	44.2	67	20	9	21	30	45.78