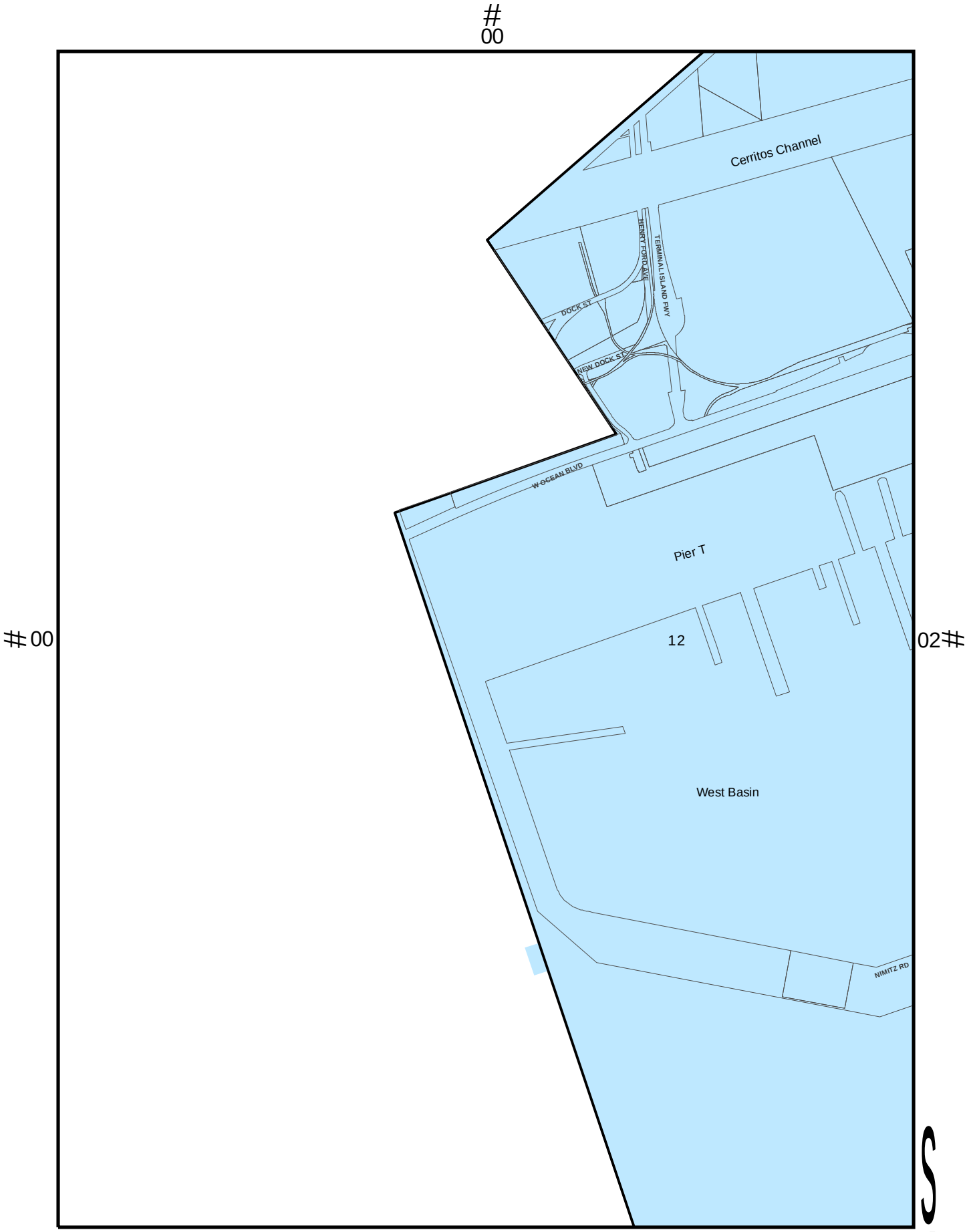


Prepapredp by Dept. of Planning & Building
&
Dept of Technology Services, GIS

00
#

Revised : December 1989

01

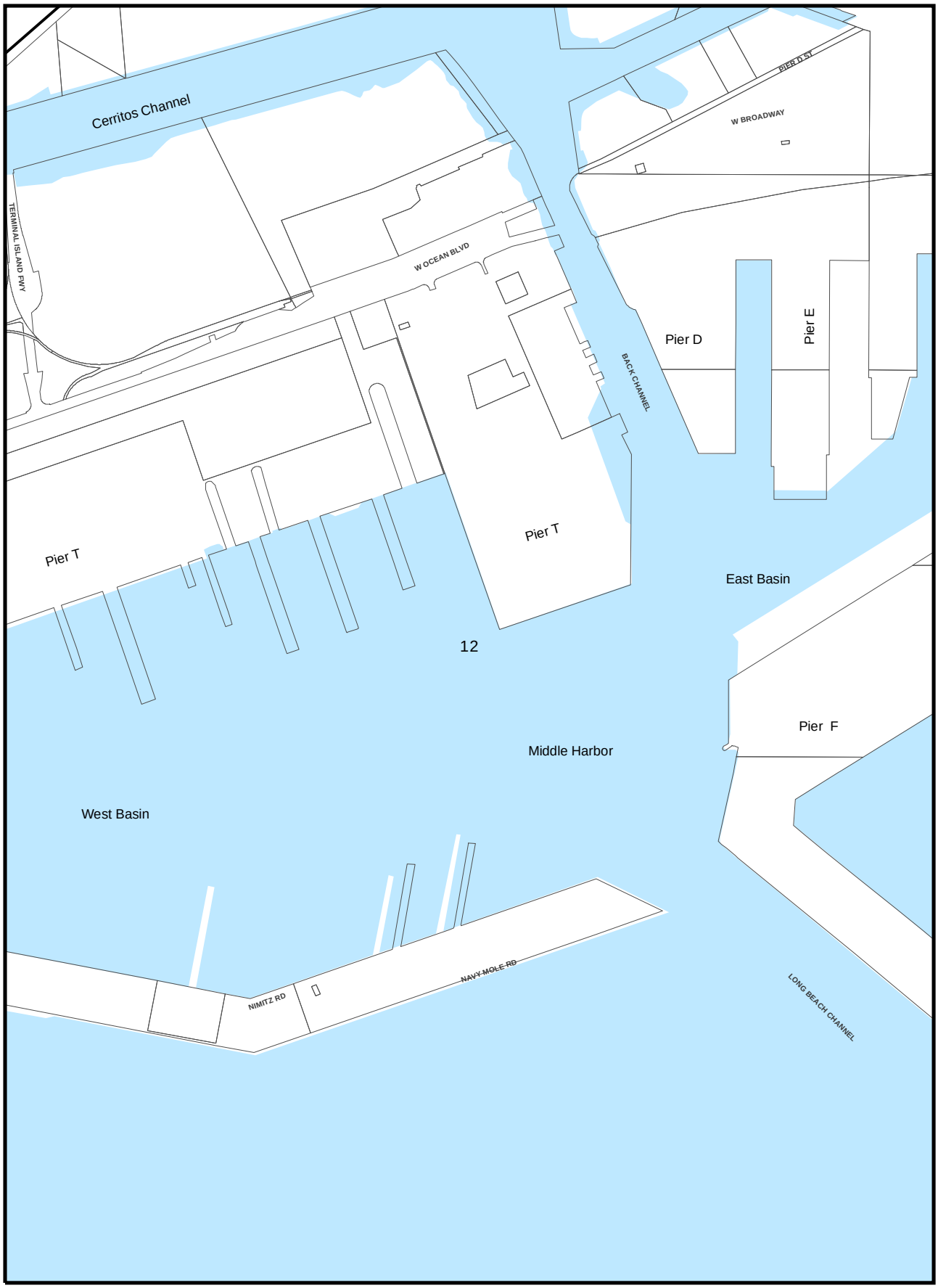
Cerritos Channel
TERMINAL ISLAND FWY
W OCEAN BLVD
PIER D ST
W BROADWAY
BACK CHANNEL
Pier D
Pier E
Pier T
Pier T
East Basin
12
Pier F
Middle Harbor
West Basin
NIMITZ RD
NAVY MOLE RD
LONG BEACH CHANNEL

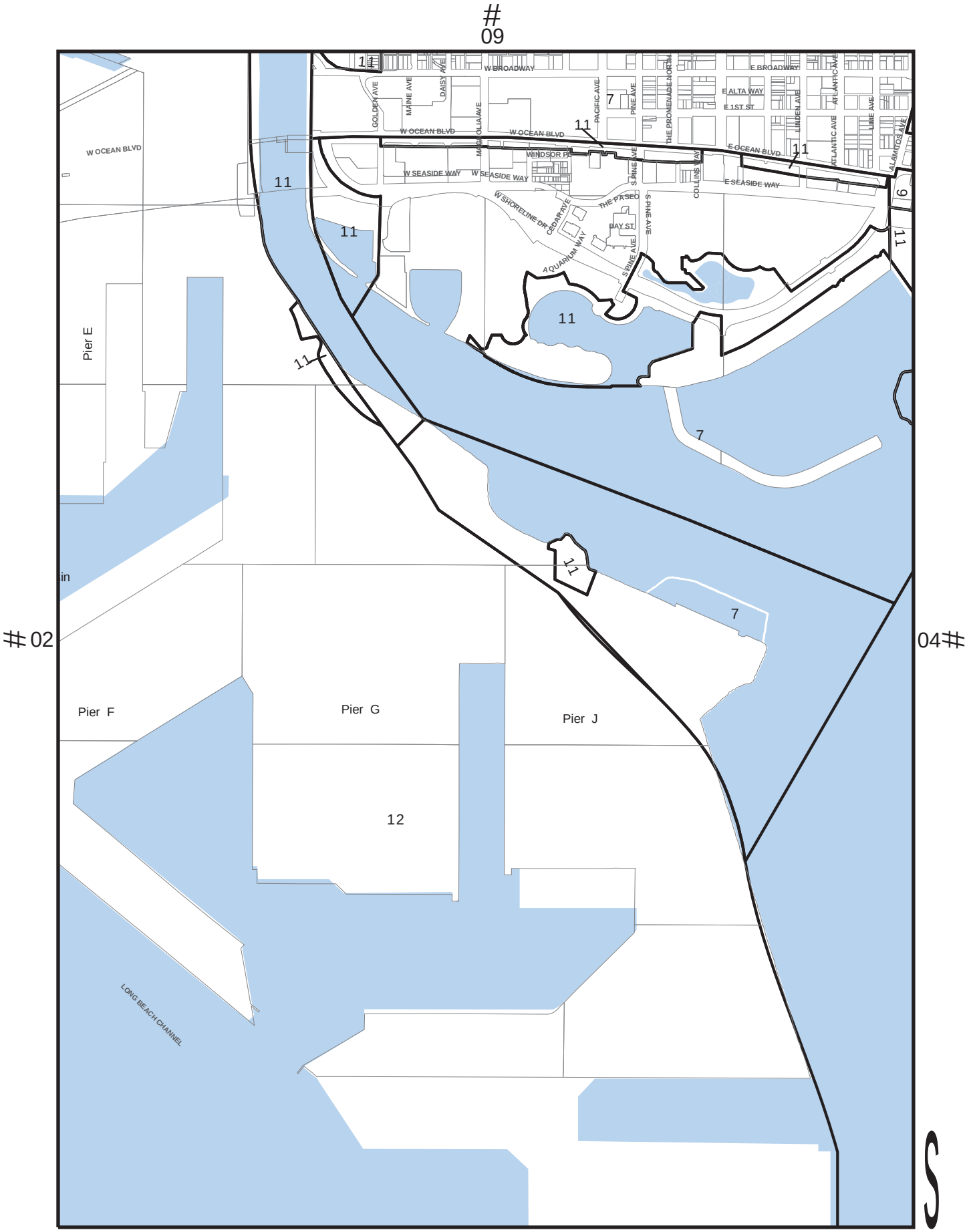
#
09
W BROADWAY
E BROADWAY
E ALTA WAY
E 1ST ST
GOLDEN AVE
MAINE AVE
DAISY AVE
MAGNOLIA AVE
PACIFIC AVE
PINE AVE
THE PROMENADE NORTH
LINDEN AVE
ATLANTIC AVE
LIME AVE
ALAMITOS AVE
W OCEAN BLVD
E OCEAN BLVD
WINDSOR PL
W SEASIDE WAY
E SEASIDE WAY
S PINE AVE
COLLINS WAY
W SHORELINE DR
CEDAR AVE
THE PASEO
BAY ST
AQUARIUM WAY
Pier E
Pier F
Pier G
Pier J
LONG BEACH CHANNEL
11
7
9
12
# 02
04#
S
Prepapredp by Dept. of Planning & Building
&
Dept of Technology Services, GIS
00
#
Revised : October, 2002
03

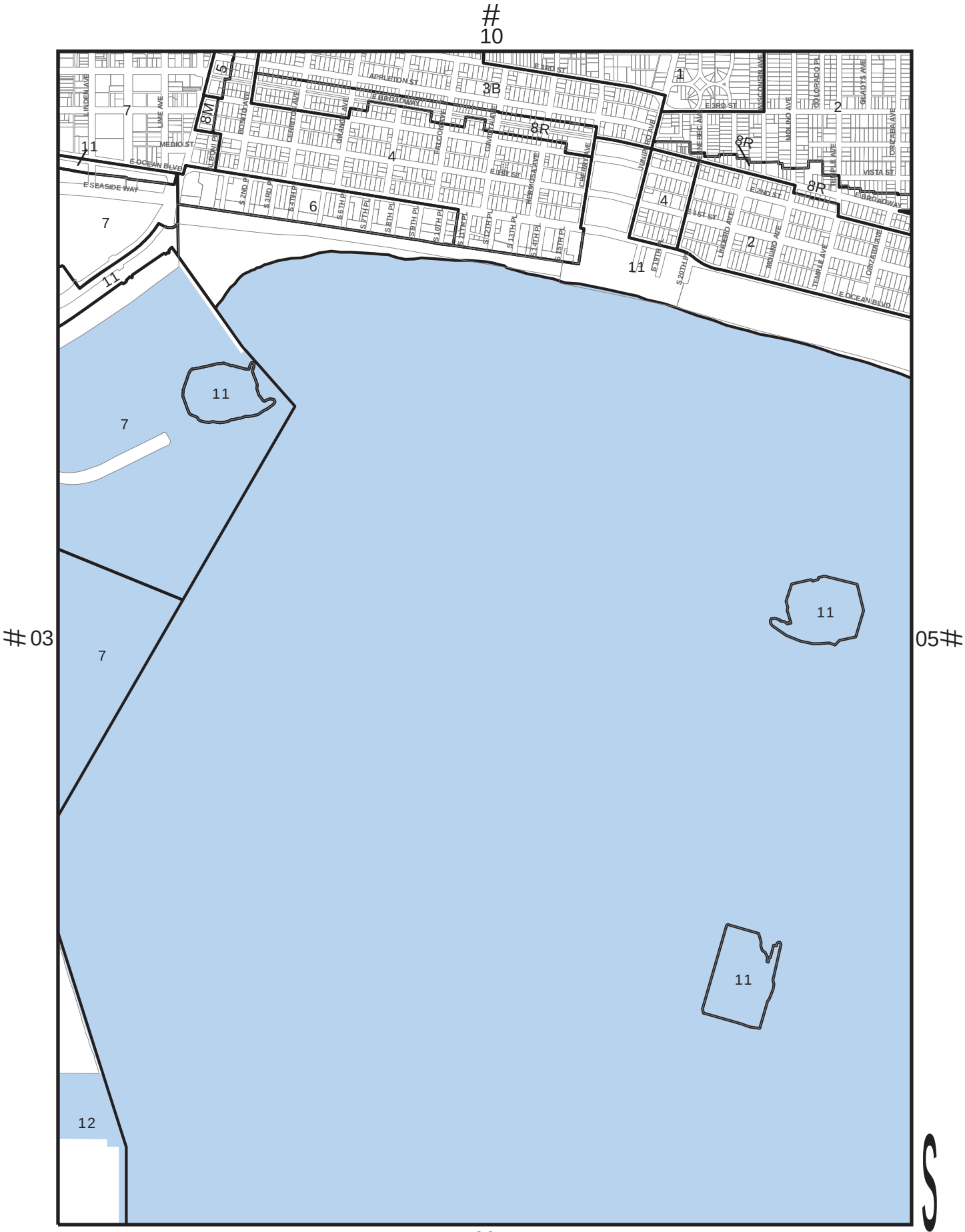


Prepapredp by Dept. of Planning & Building
&
Dept of Technology Services, GIS

Revised : November, 1998

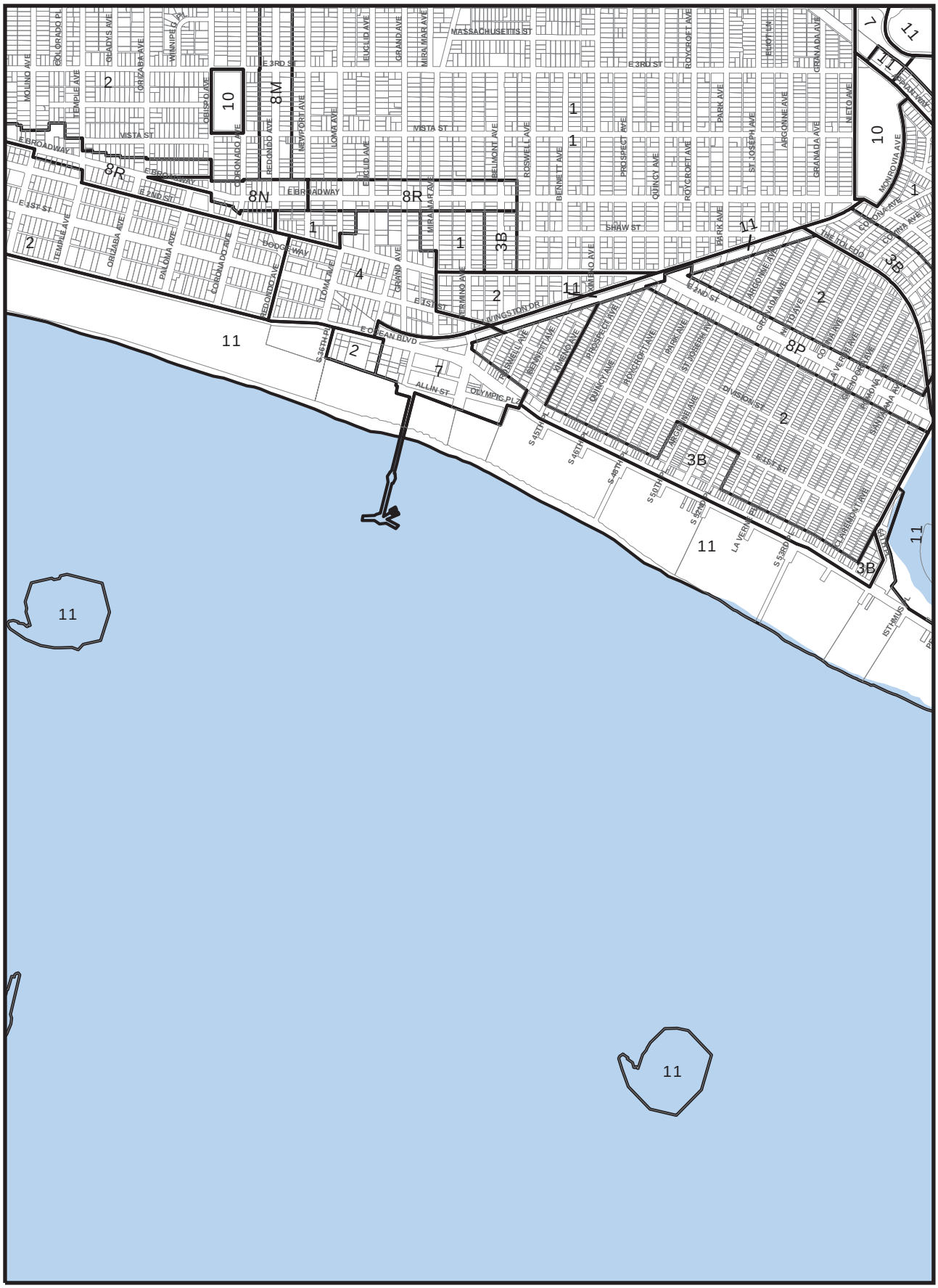


Prepapredp by Dept. of Planning & Building
&
Dept of Technology Services, GIS

Revised : November, 1998

#
12

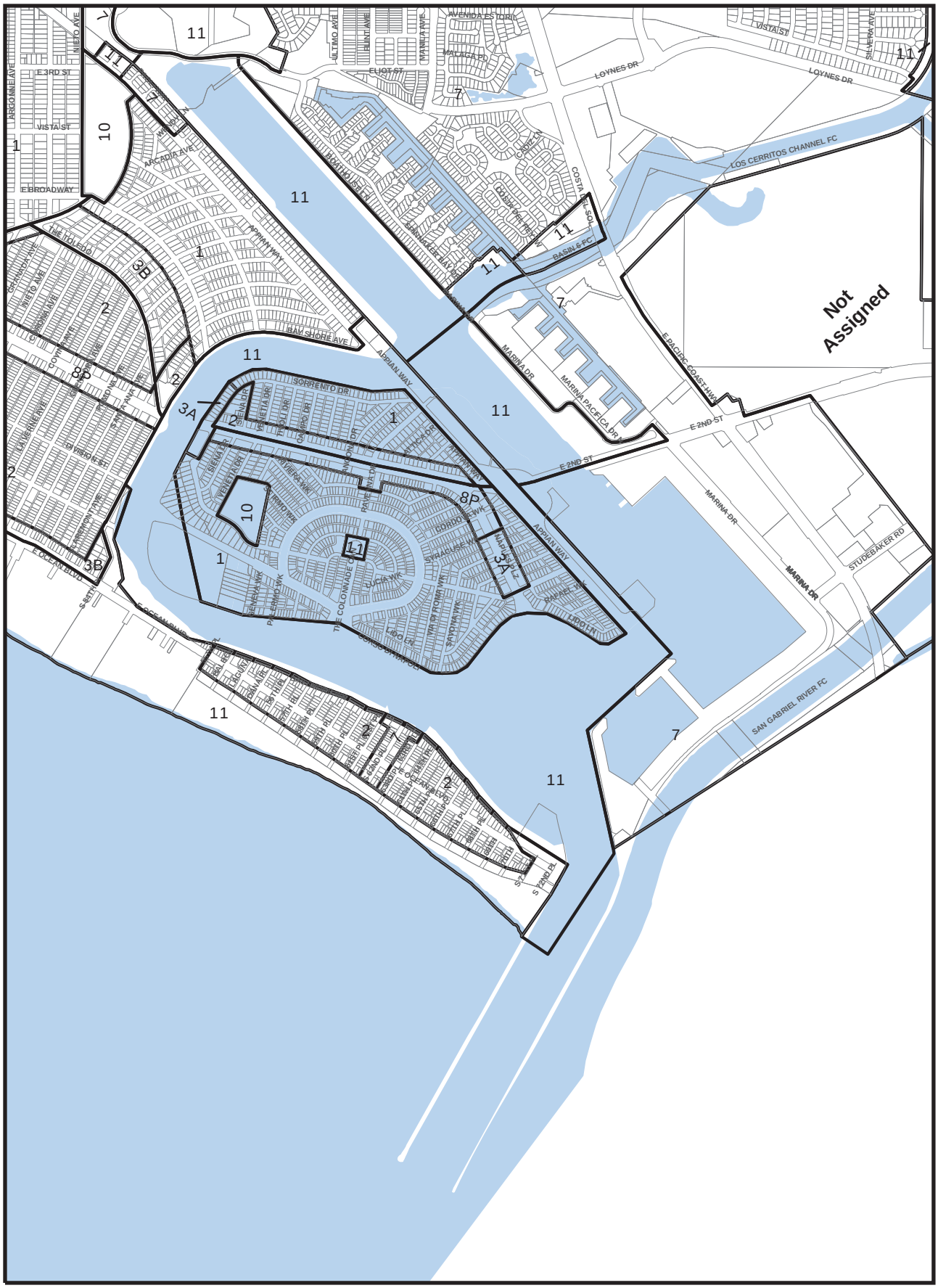
Not Assigned
LOYNES DR
LOS CERRITOS CHANNEL FC
BASIN E FC
MARINA DR
MARINA PACIFICA DR
E PACIFIC COAST HWY
E 2ND ST
APPIAN WAY
SORRENTO DR
THE COLONNADE
SAN GABRIEL RIVER FC
STUDEBAKER RD
E BROADWAY
E 3RD ST
VISTA ST
ARCADIA AVE
ADRIAN WAY
THE TOLEDO
BAY SHORE AVE
E OCEAN BLVD
AVENIDA ESTORIL
MALAGA RD
FLIGHT ST
LOS CERRITOS CHANNEL
COSTA DEL SOL
CADIZ LN
SILVERA AVE
ULTIMO AVE
MANILA AVE
ARGONNE AVE
NIETO AVE
LA VERNE AVE
CLAREMONT AVE
BELMONT AVE
PALO VERDE AVE
ROSWAY AVE
CORONADO AVE
CAPE PINE AVE
BEACH AVE
ALTA VIA
VENETIA DR
VERONA DR
RIVIERA WK
PALERMO WK
LUCIA WK
BORDO WK
SAVOY WK
MAPPALA
MICHAEL LN
LIDO LN
SEVILLA
SEVILLA PL
SEVILLA WK
SEVILLA CT
SEVILLA PL
SEVILLA AVE

#
13

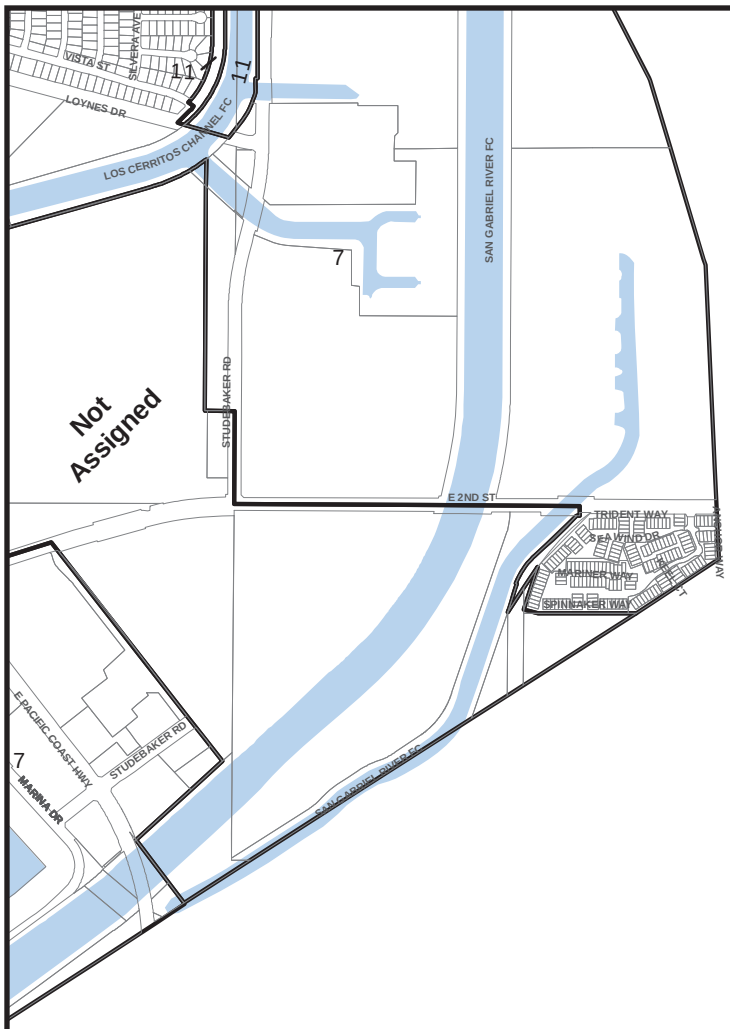


# 06

00#

S

Prepapredp by Dept. of Planning & Building
&
Dept of Technology Services, GIS

00
#

Revised : October, 2002

07

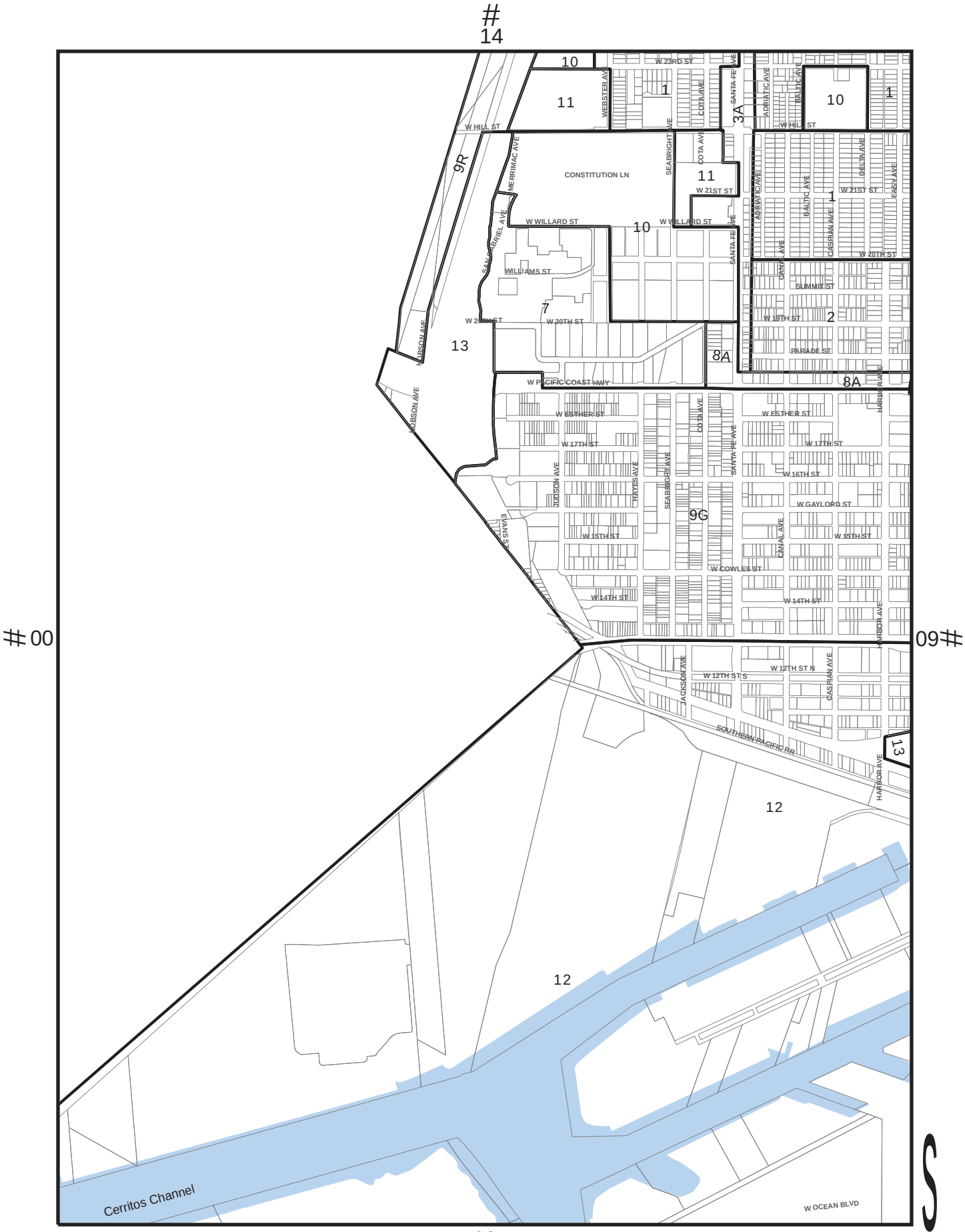


Prepapredp by Dept. of Planning & Building
&
Dept of Technology Services, GIS

Revised : October, 2002

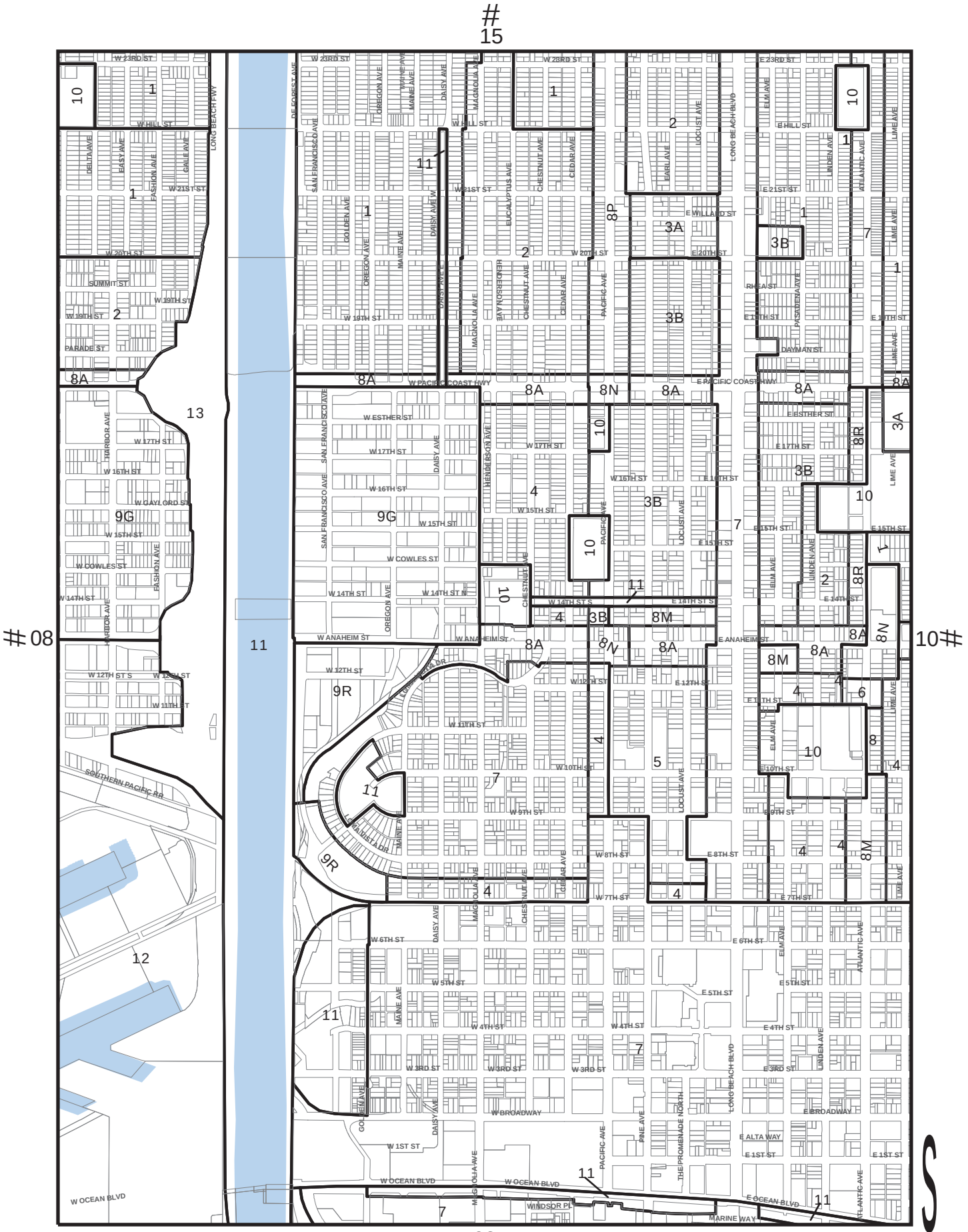


Prepapredp by Dept. of Planning & Building
&
Dept of Technology Services, GIS

Revised : January, 2004

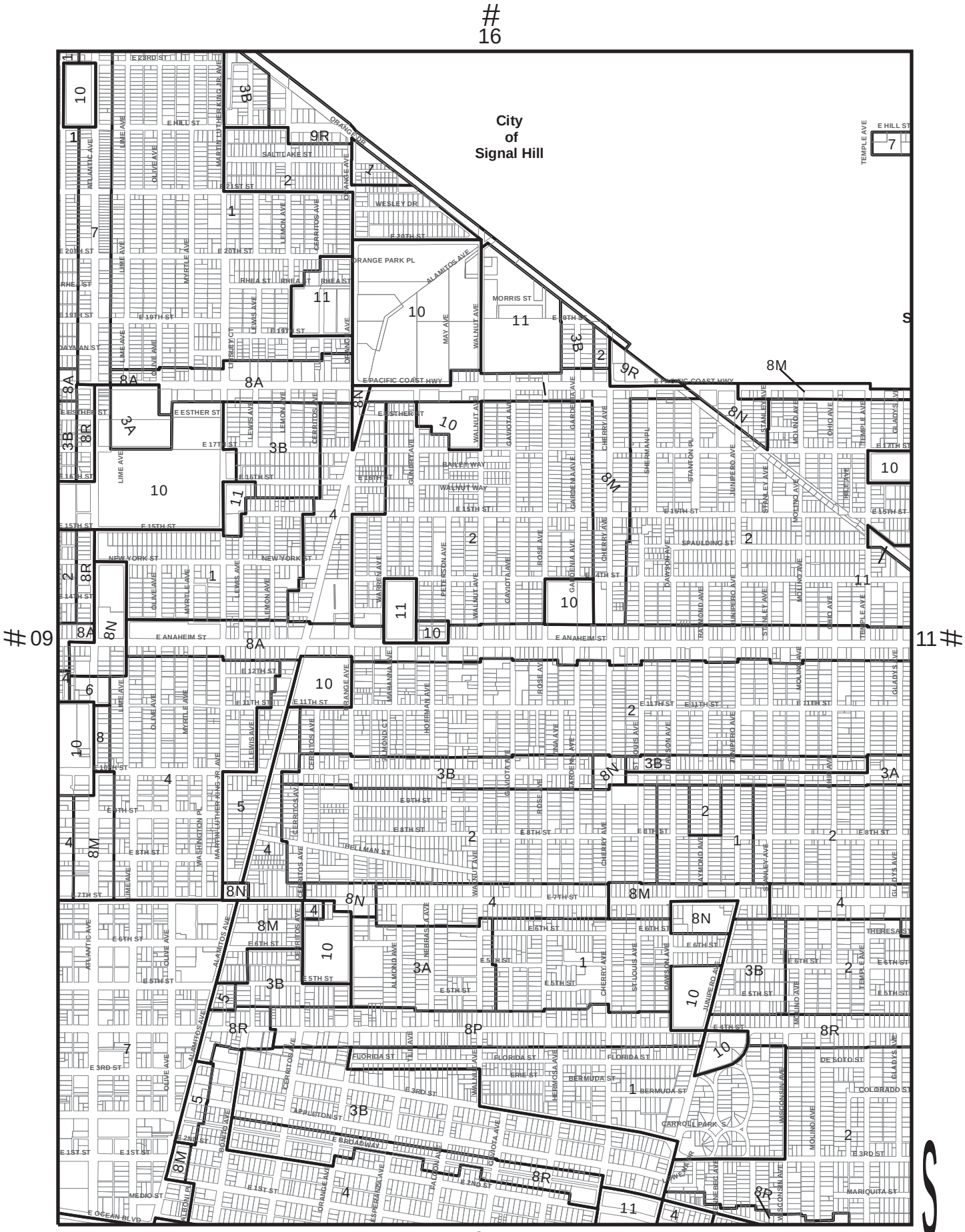


Prepapredp by Dept. of Planning & Building
&
Dept of Technology Services, GIS

Revised : August, 2004

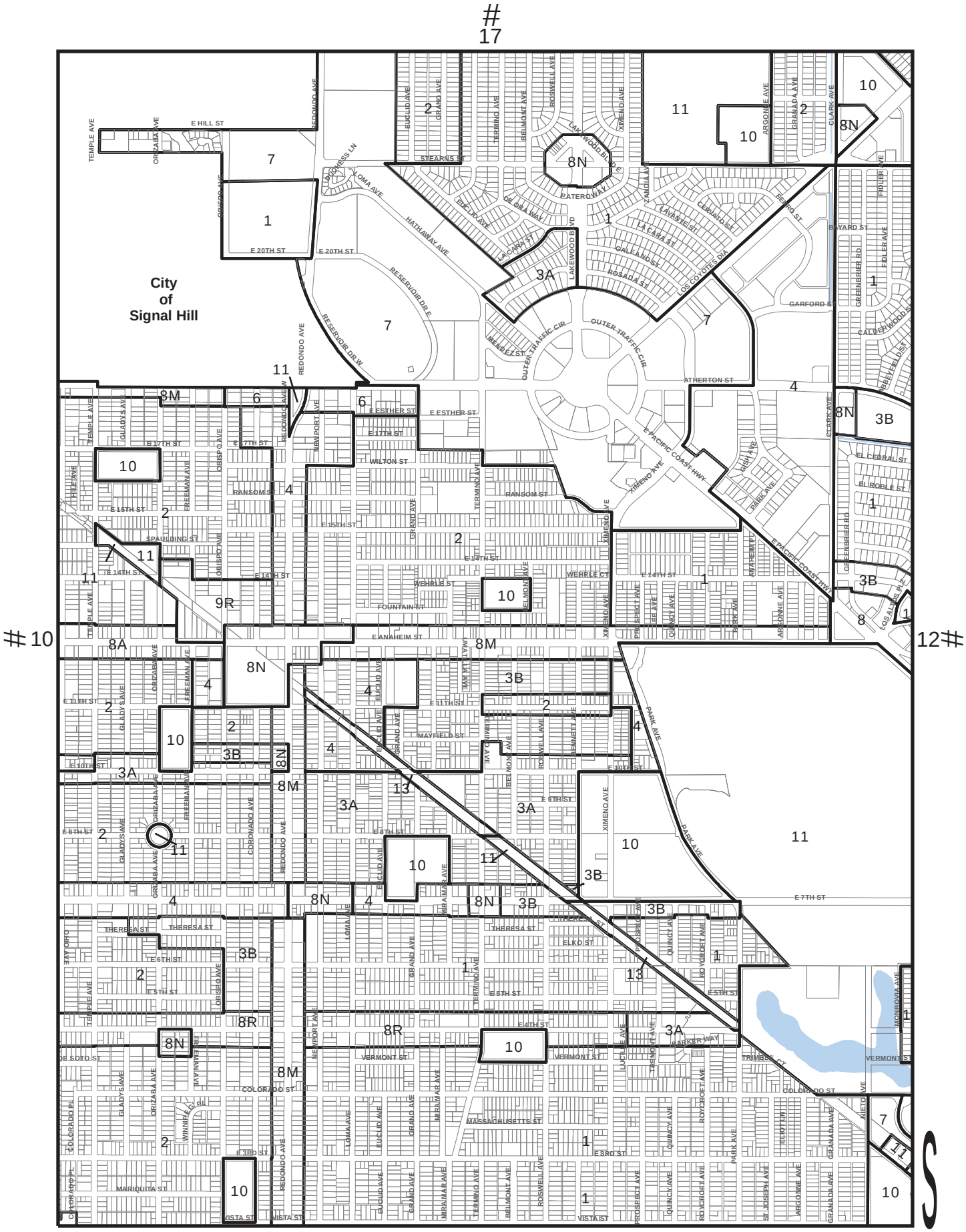


Prepapredp by Dept. of Planning & Building
&
Dept of Technology Services, GIS

Revised : October, 2002

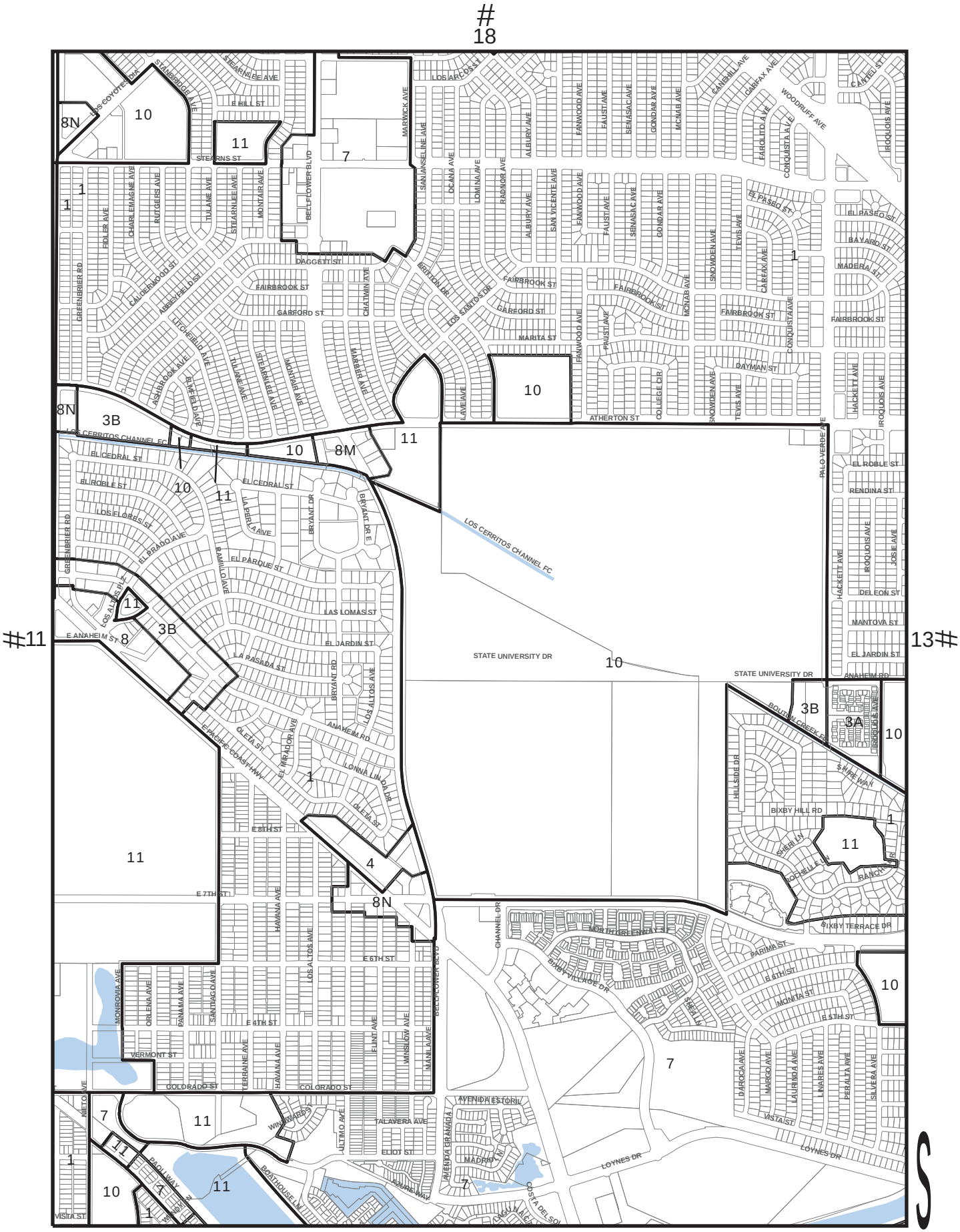


Prepapredp by Dept. of Planning & Building
&
Dept of Technology Services, GIS

Revised : October, 2002

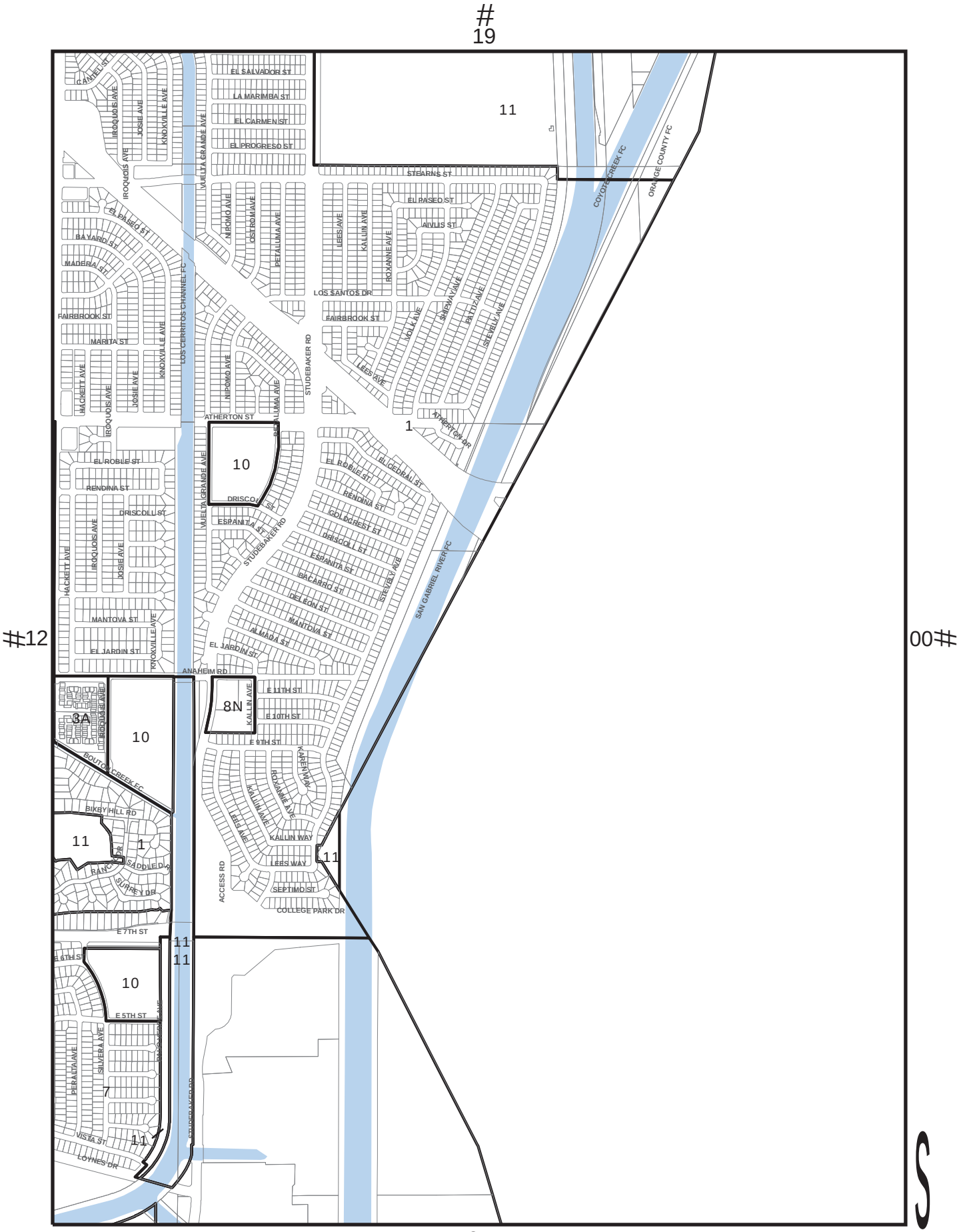


Prepapredp by Dept. of Planning & Building
&
Dept of Technology Services, GIS

Revised : October, 2002

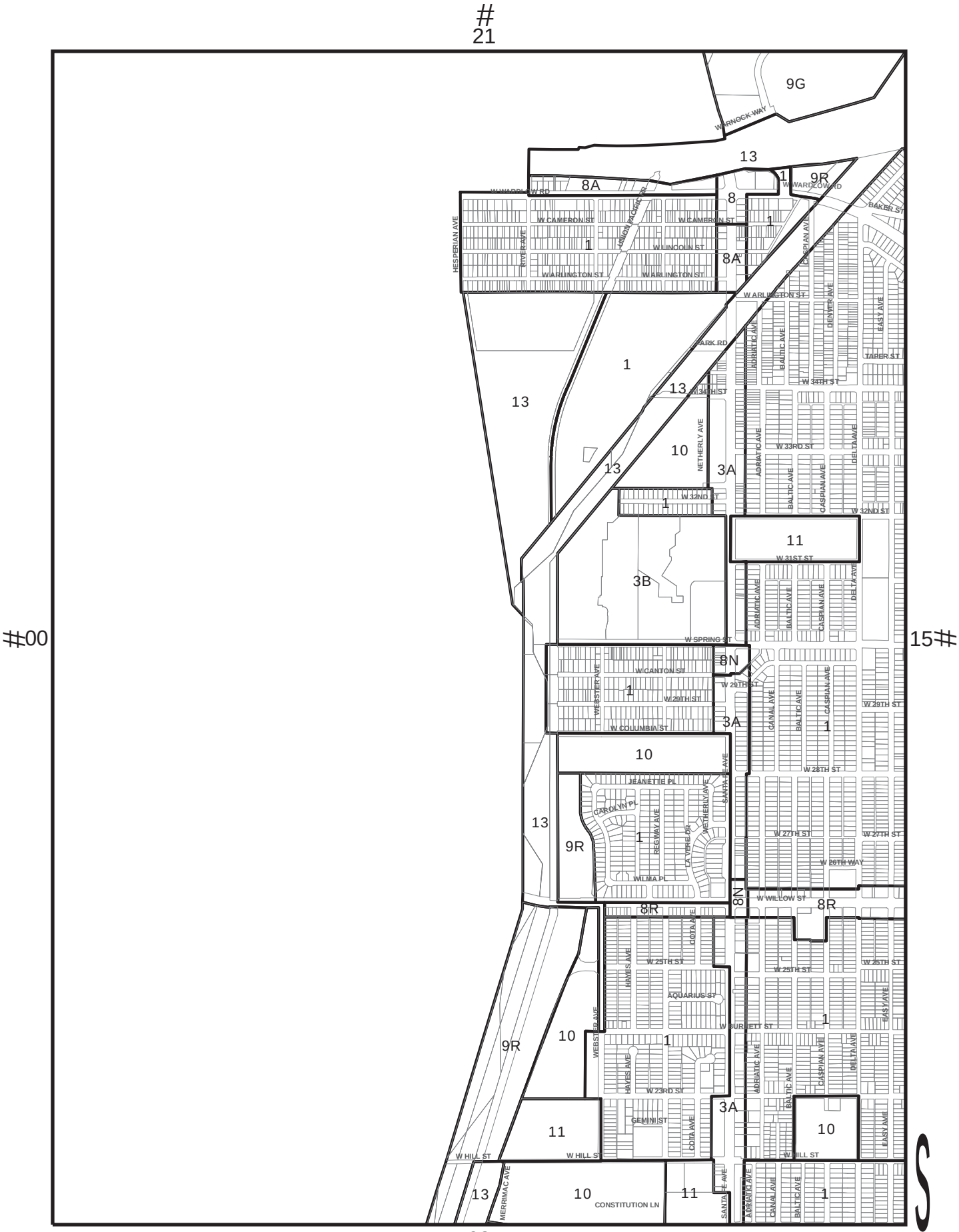


Prepapredp by Dept. of Planning & Building
&
Dept of Technology Services, GIS

Revised : October, 2002

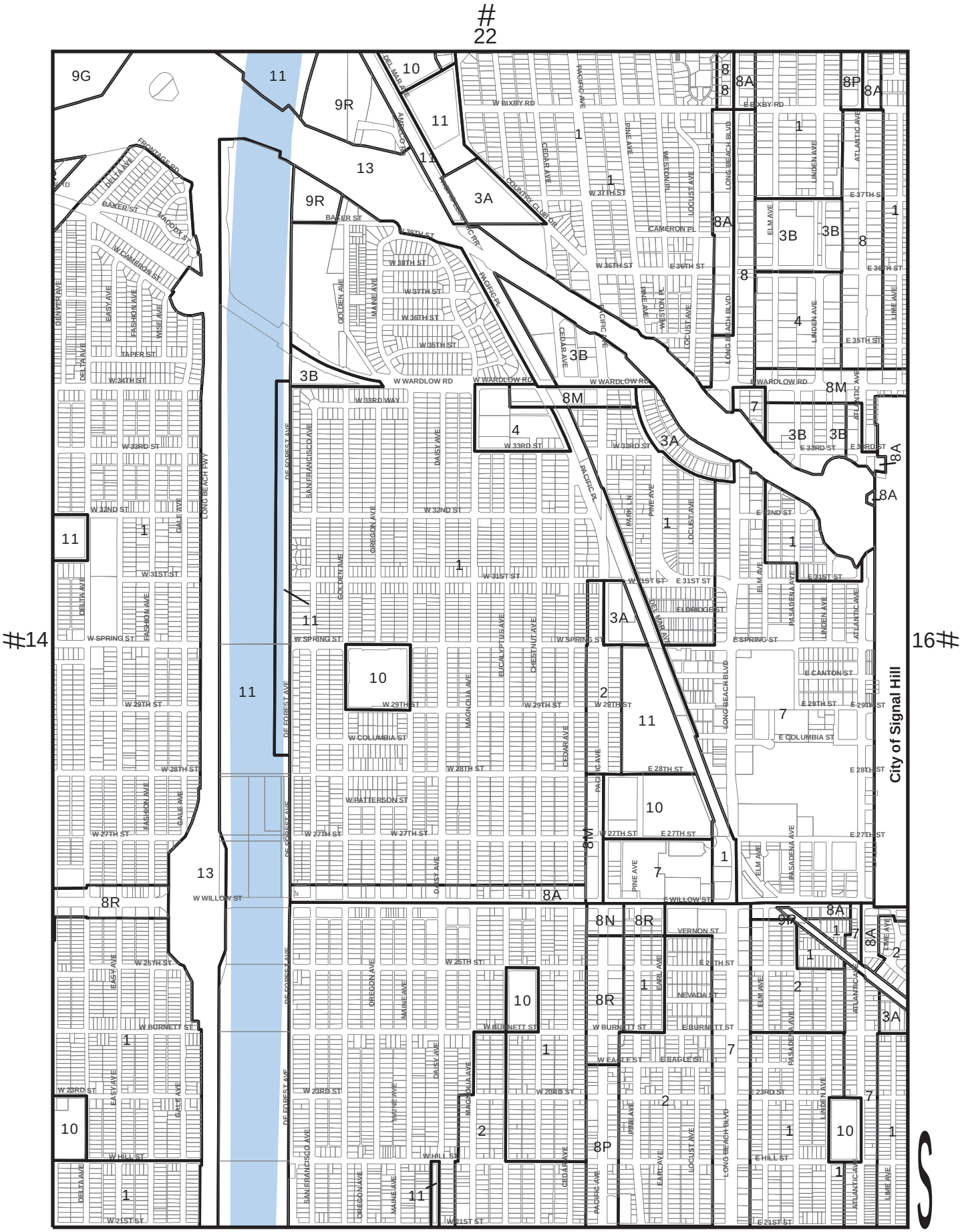


Prepapredp by Dept. of Planning & Building
&
Dept of Technology Services, GIS

Revised : October, 2002

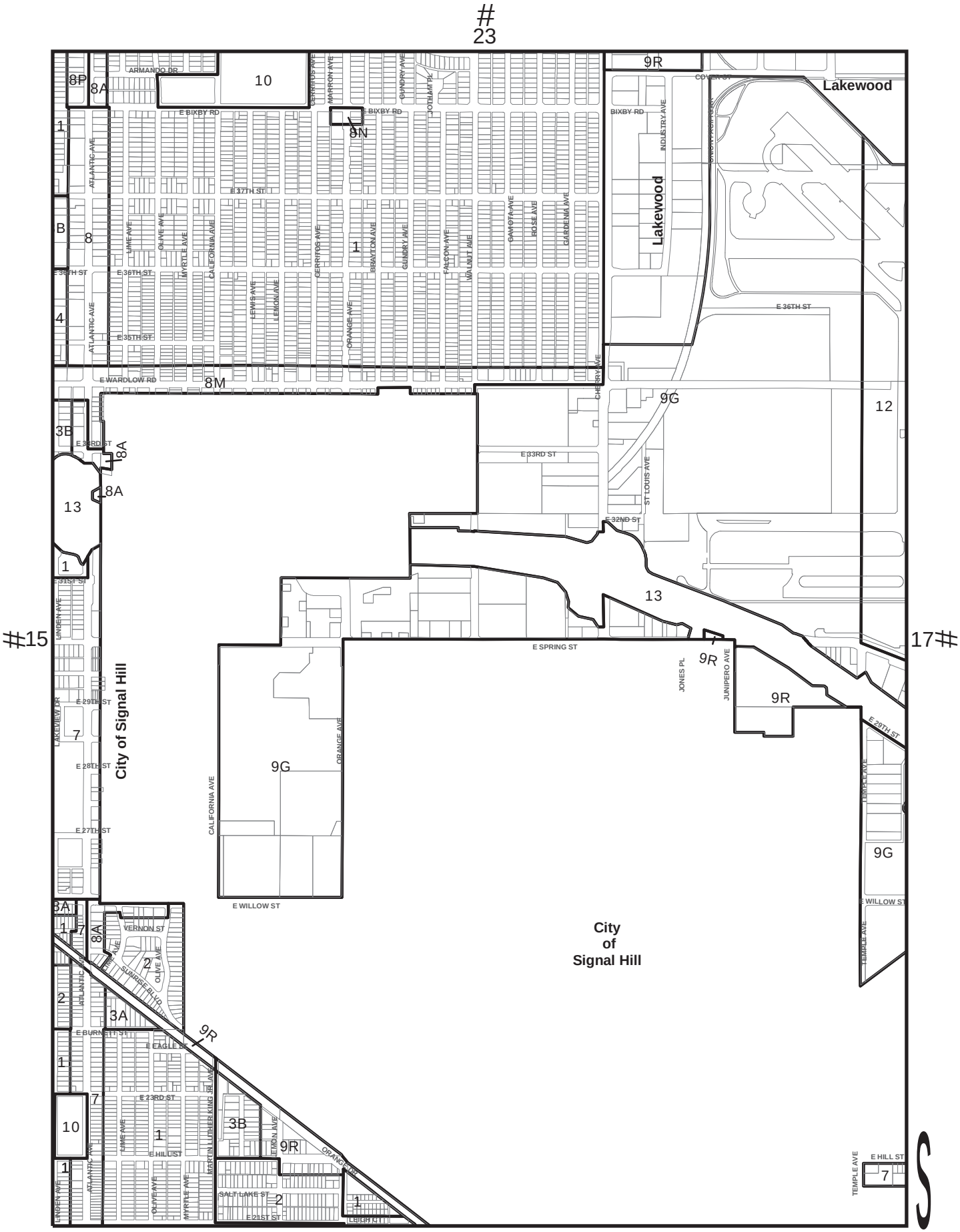
#
23
Lakewood
Lakewood
City of Signal Hill
City
of
Signal Hill
#15
17#
10
#
E BIXBY RD
E 37TH ST
E 36TH ST
E 35TH ST
E WARDLOW RD
E 33RD ST
E 32ND ST
E SPRING ST
E 29TH ST
E 28TH ST
E 27TH ST
E WILLOW ST
E BURNETT ST
E EAGLE ST
E 23RD ST
E HILL ST
E 21ST ST
ATLANTIC AVE
CALIFORNIA AVE
ORANGE AVE
CHERRY AVE
ST LOUIS AVE
JUNIPERO AVE
JONES PL
TEMPLE AVE
LINDEN AVE
LAKEVIEW DR
VERNON ST
OLIVE AVE
SUNRISE BLVD
MARTIN LUTHER KING JR AVE
SALT LAKE ST
LEIGH ST
INDUSTRY AVE
BIXBY RD
COVEY ST
8P
8A
10
9R
8N
1
B
8
4
8M
3B
13
7
9G
12
3A
2
S
Prepapredp by Dept. of Planning & Building
&
Dept of Technology Services, GIS
Revised : January, 1990
16

#
24

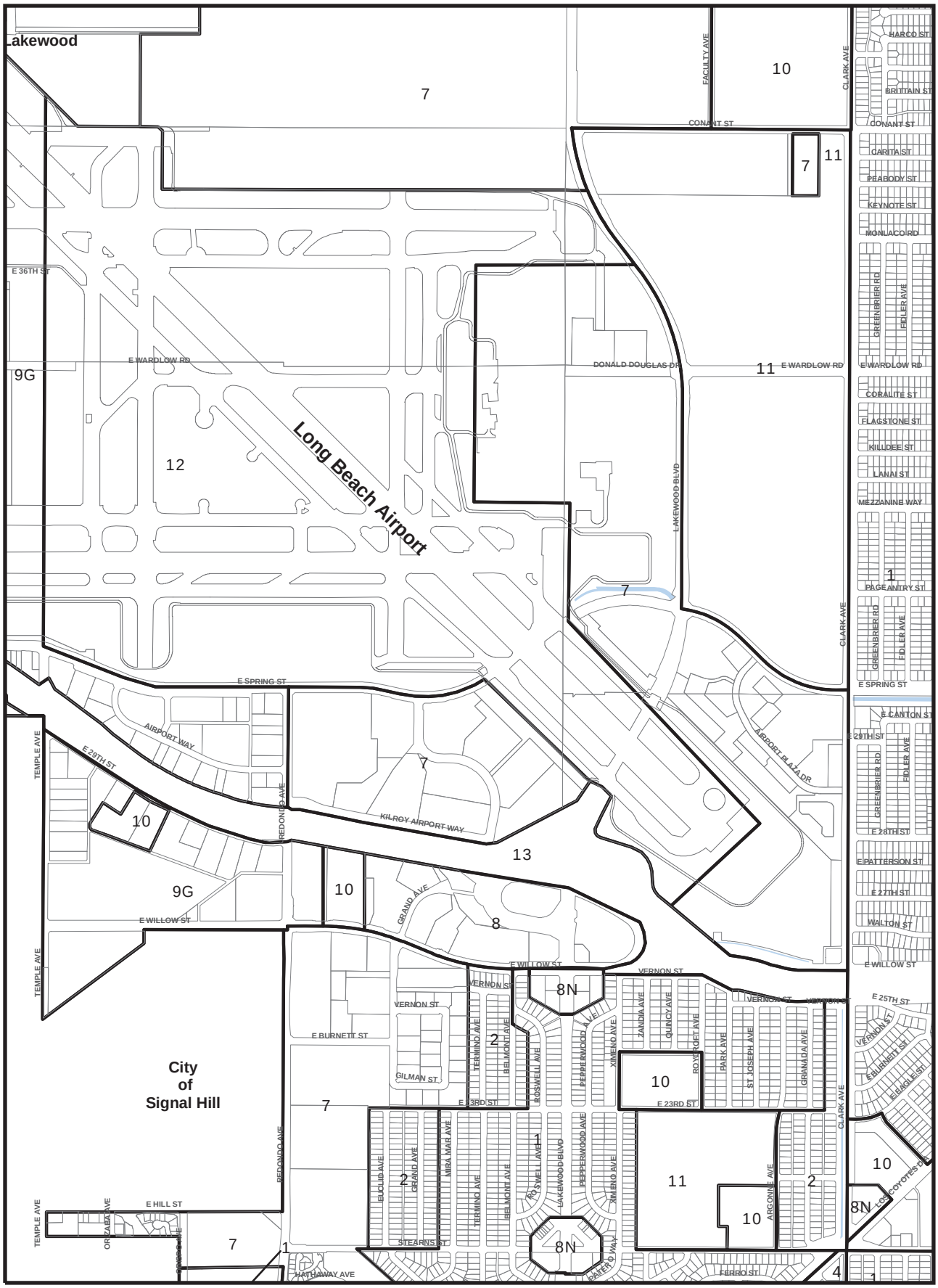


#16

18#

Prepapredp by Dept. of Planning & Building
&
Dept of Technology Services, GIS

11
#

Revised : January, 2005

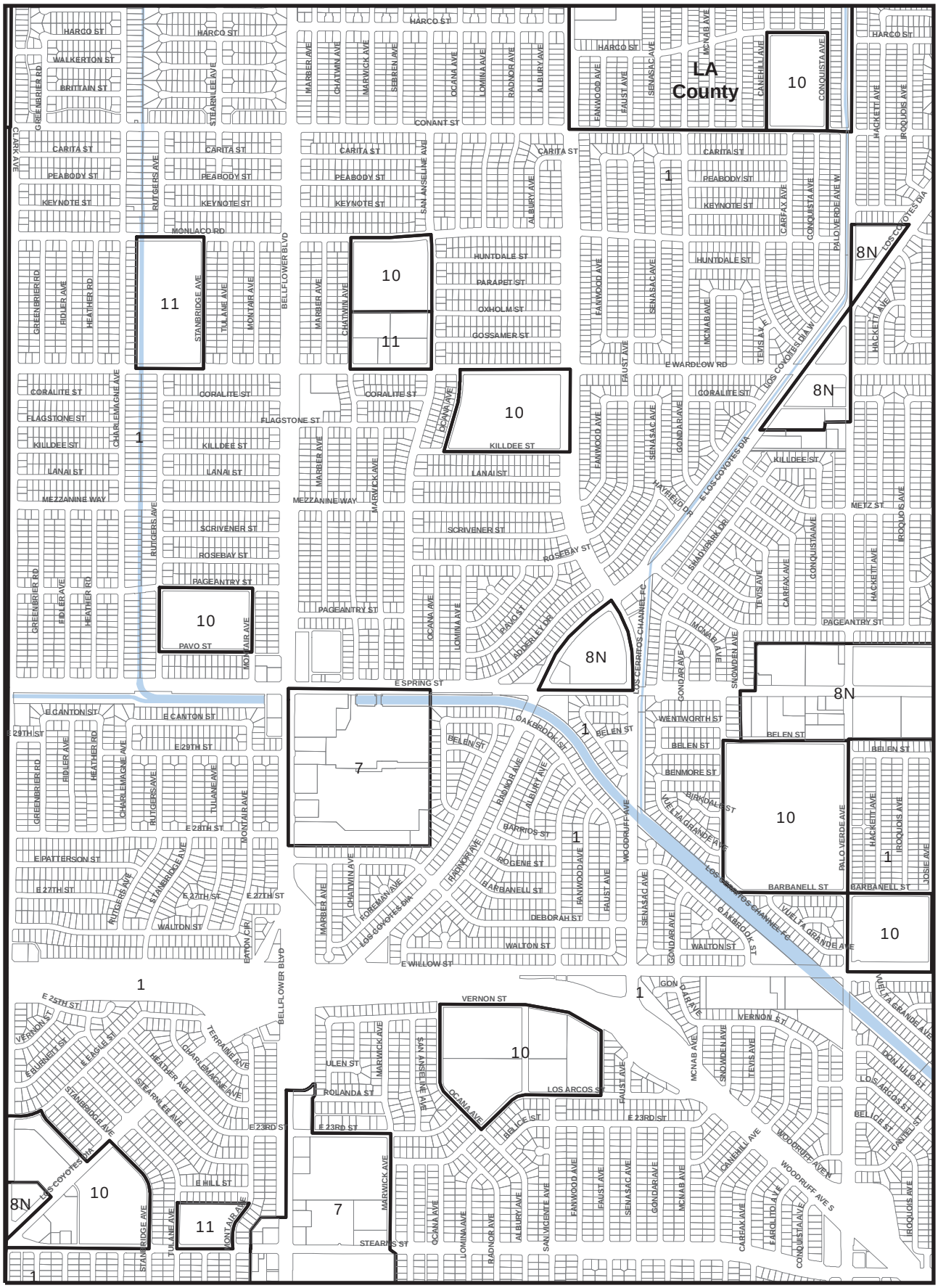
LA
County
HARCO ST
WALKERTON ST
BRITTAIN ST
CARITA ST
PEABODY ST
KEYNOTE ST
MONLACO RD
CONANT ST
HUNTDALE ST
PARAPET ST
OXHOLM ST
GOSSAMER ST
E WARDLOW RD
CORALITE ST
FLAGSTONE ST
KILLDEE ST
LANAI ST
MEZZANINE WAY
SCRIVENER ST
ROSEBAY ST
PAGEANTRY ST
PAVO ST
E SPRING ST
E CANTON ST
E 29TH ST
E 28TH ST
E PATTERSON ST
E 27TH ST
WALTON ST
E WILLOW ST
E 25TH ST
VERNON ST
E BURNETT ST
E EAGLE ST
ULEN ST
ROLANDA ST
LOS ARCOS ST
E 23RD ST
BELICE ST
E HILL ST
STEARNS ST
WENTWORTH ST
BELEN ST
BENMORE ST
BIRKDALE ST
BARRIDS ST
ROGENE ST
BARBANELL ST
DEBORAH ST
GON
VUELTA GRANDE AVE
LOS CERRITOS CHANNEL F.C.
LOS COYOTES DIA
E LOS COYOTES DIA
HAYFIELD DR
SHADYPARK DR
ADDERLEY DR
FOREMAN AVE
EATON CIR
BELLFLOWER BLVD
CLARK AVE
GREENBRIER RD
RIDLER AVE
HEATHER RD
CHARLEMAGNE AVE
RUTGERS AVE
STANBRIDGE AVE
TULANE AVE
MONTAIR AVE
MARBER AVE
CHATWIN AVE
MARWICK AVE
SEBREN AVE
OCANA AVE
LOMINA AVE
RADNOR AVE
ALBURY AVE
SAN ANSELINE AVE
FENWOOD AVE
FAUST AVE
SENASAC AVE
MCNAB AVE
CANEMILLI AVE
CONQUISTA AVE
HACKETT AVE
IROQUOIS AVE
CARFAX AVE
TEVIS AVE
PALO VERDE AVE
PALO VERDE AVE W
GONDAR AVE
SNOWDEN AVE
TERRACINE AVE
STEARNLEE AVE
WOODRUFF AVE
WOODRUFF AVE S
LOS ARCOS ST
DON ALLIO ST
DANIEL ST
LARGLITO AVE
SANVICENTE AVE
OAKBROOK ST
10
11
8N
7
1

#17

19#

S

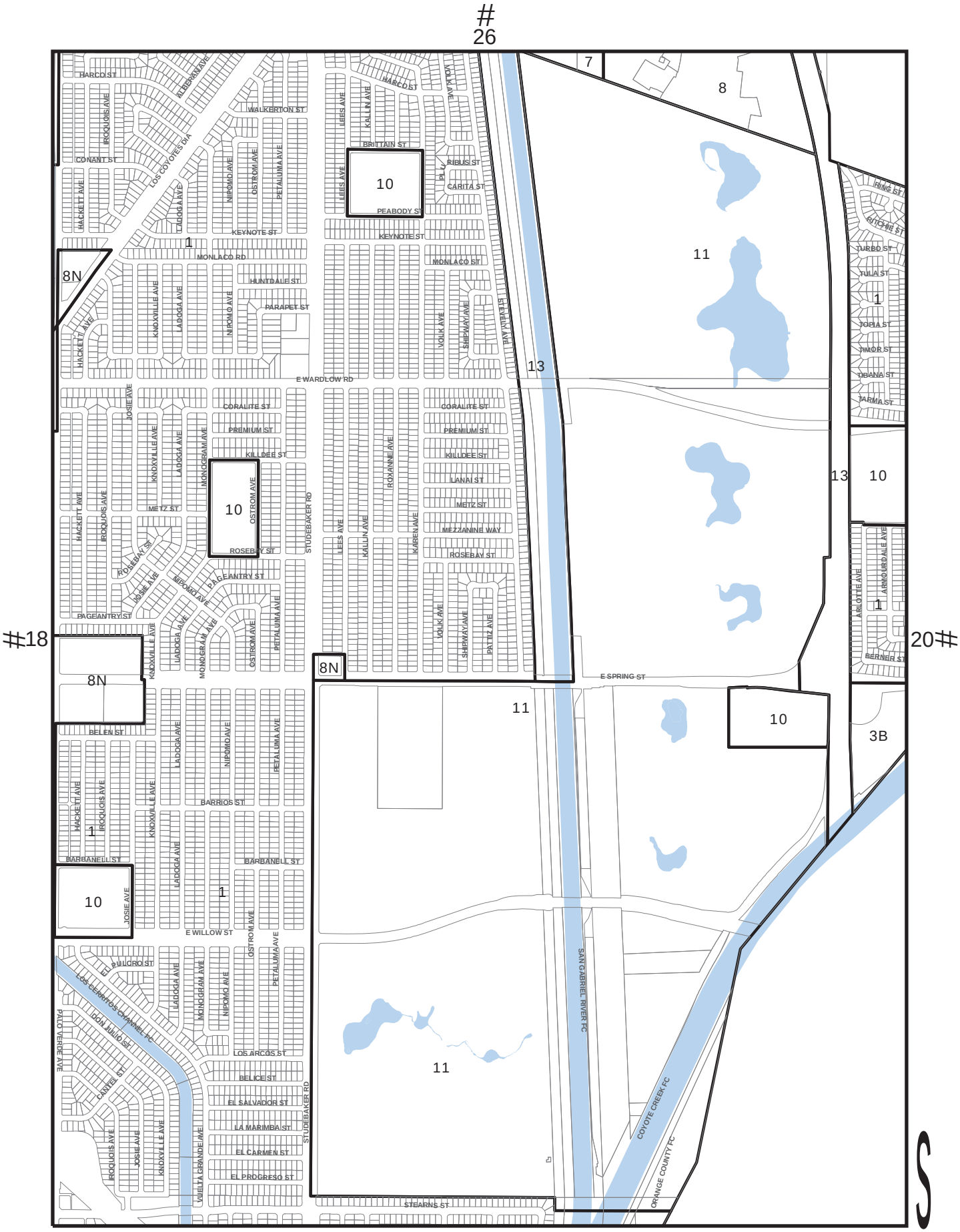


Prepapredp by Dept. of Planning & Building
&
Dept of Technology Services, GIS

13
#

Revised : November, 1998

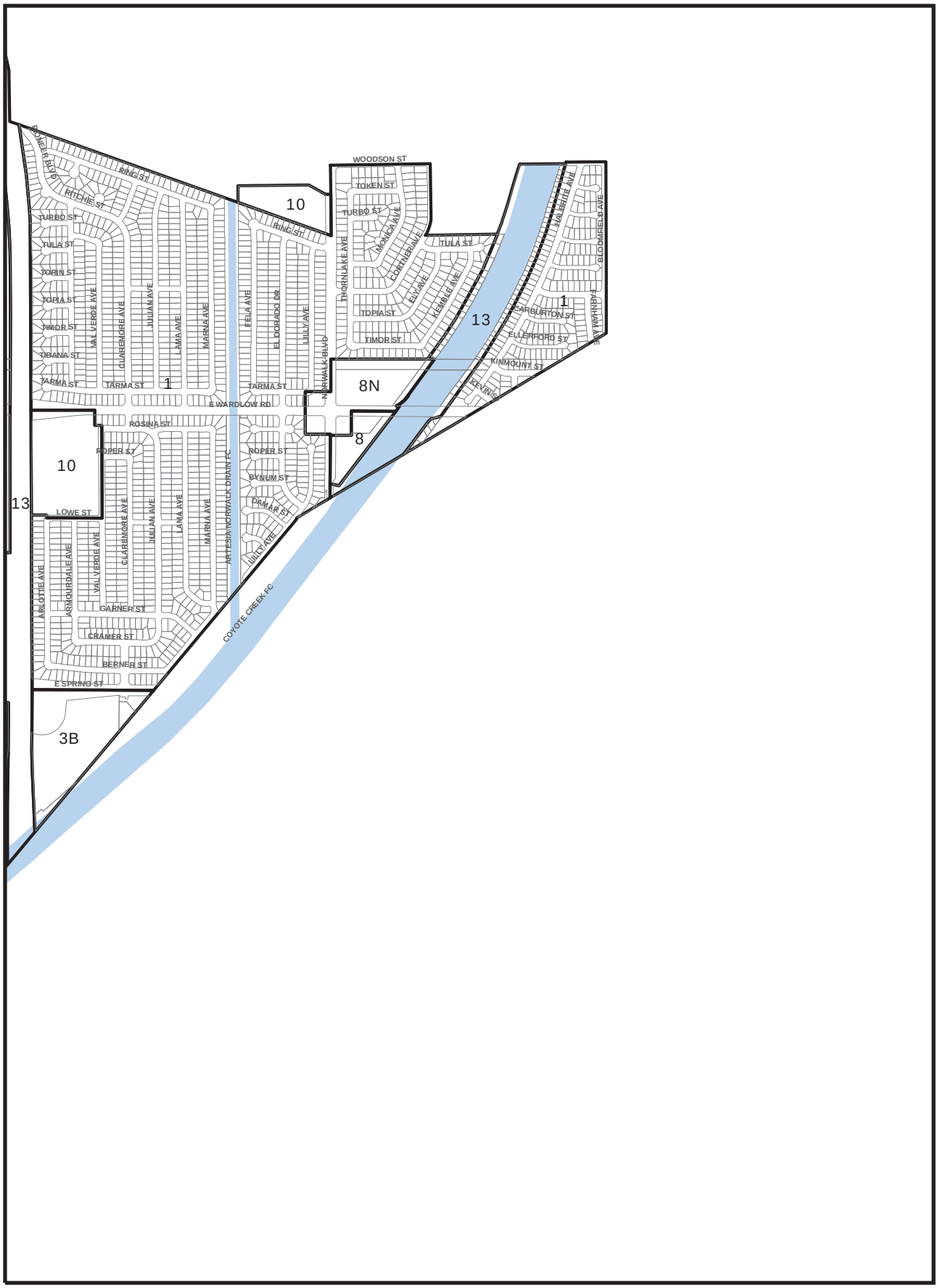
WOODSON ST
TOKEN ST
TURBO ST
RING ST
RITCHIE ST
TULA ST
TORIN ST
TOPIA ST
TIMOR ST
OBANA ST
TARMA ST
ROSINA ST
ROPER ST
BYNUM ST
LOWE ST
GARNER ST
CRAMER ST
BERNER ST
E SPRING ST
E WARDLOW RD
NORWALK BLVD
THORNLAKE AVE
IMONICA AVE
CORTNERLAKE
ELIVAVE
LEMBLE AVE
VALERIE AVE
BLOOMFIELD AVE
CARBURTON ST
ELLERFORD ST
KINMOUNT ST
KEVIN ST
FAGNANI AV
BONITA BLVD
VAL VERDE AVE
CLAREMORE AVE
JULIAN AVE
LAMA AVE
MARNA AVE
FELA AVE
EL DORADO DR
LILLY AVE
ARTESIA NORWALK DRAIN FC
COYOTE CREEK FC
CARLOTTE AVE
ARMOURDALE AVE
10
1
13
8N
8
3B

#19

00#

S

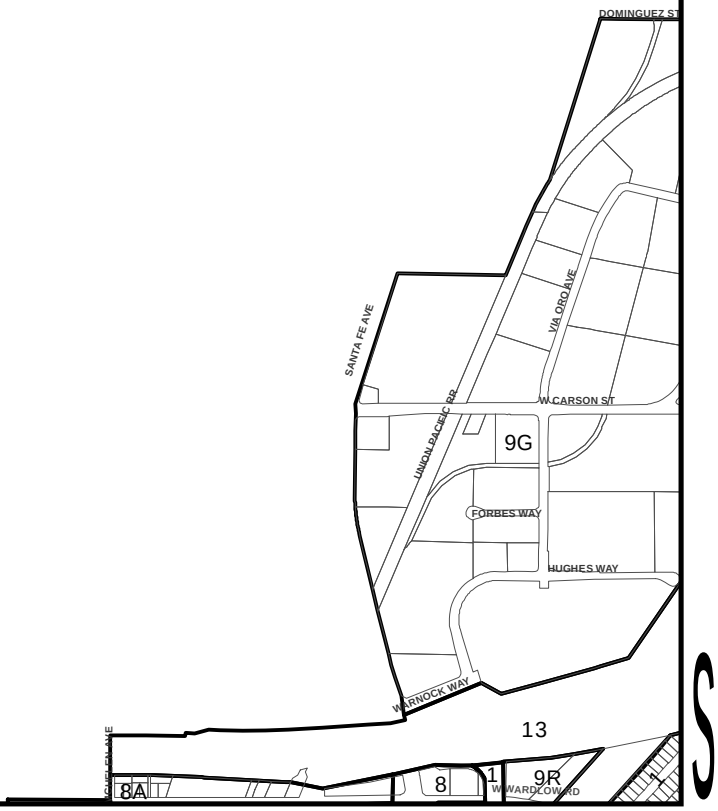
DOMINGUEZ ST
VIA ORO AVE
SANTA FE AVE
W.CARSON ST
UNION PACIFIC RR
9G
FORBES WAY
HUGHES WAY
WARNOCK WAY
13
8A
8
1
9R
WARD COURT
S

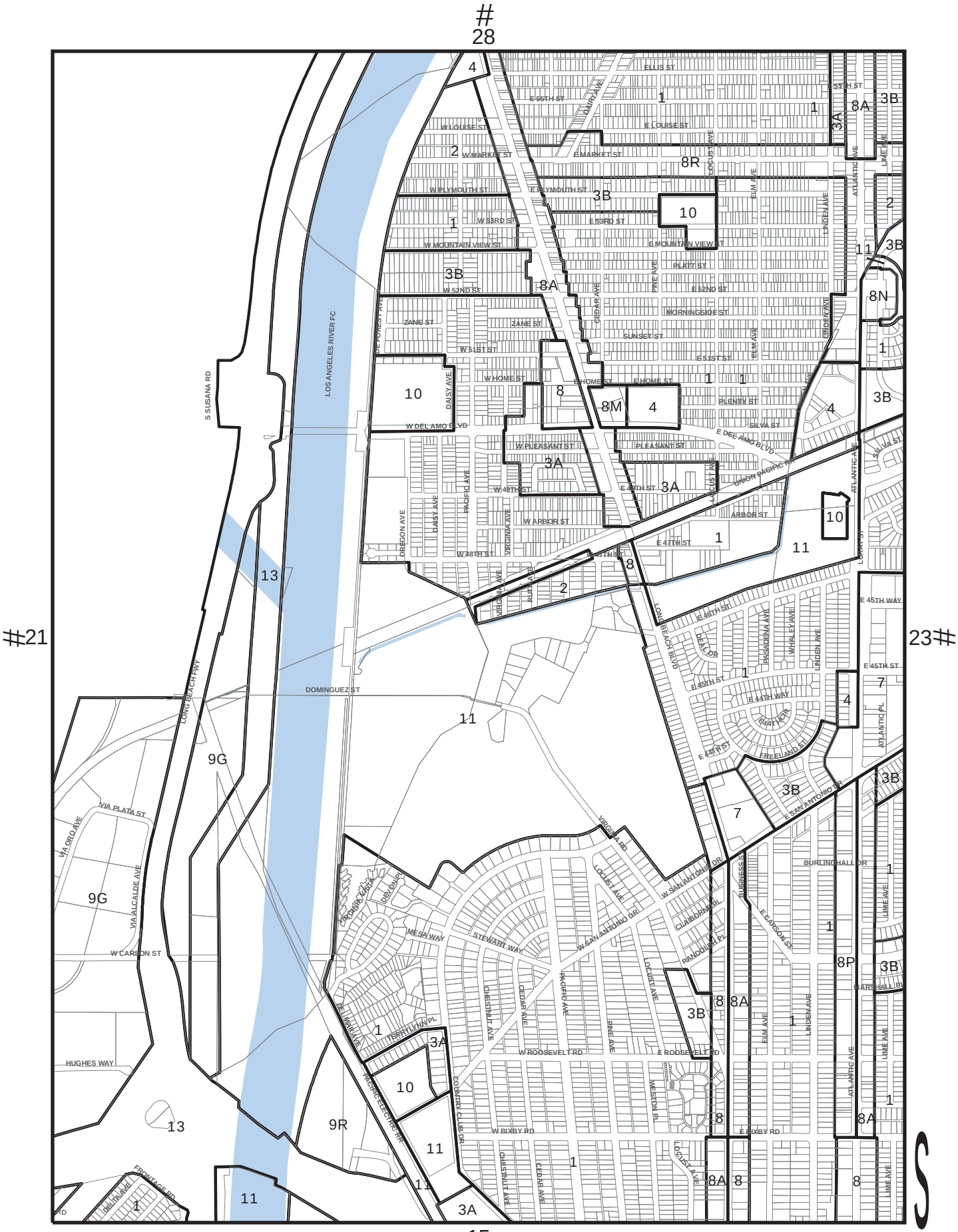


Prepapredp by Dept. of Planning & Building
&
Dept of Technology Services, GIS

Revised : October, 2002

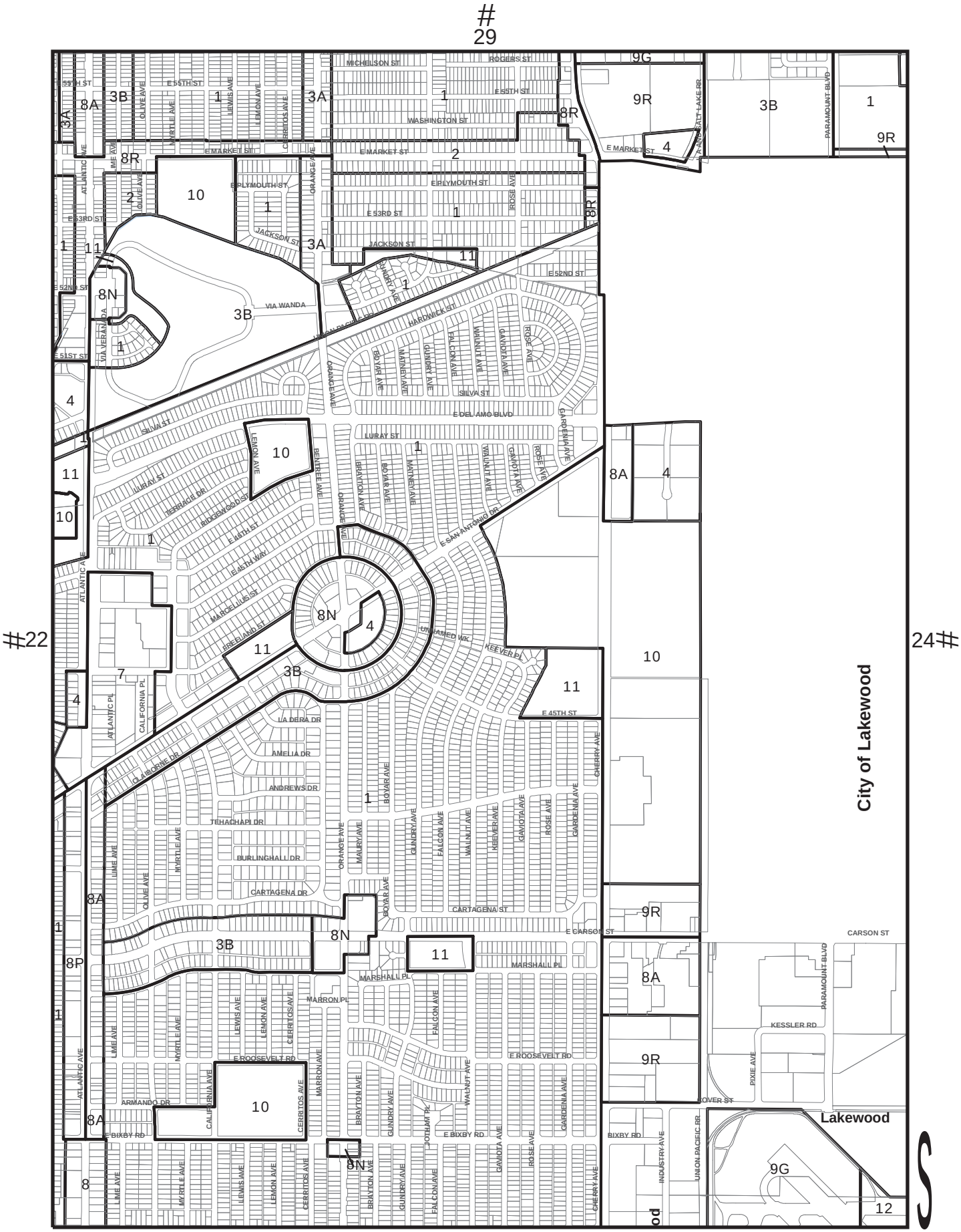


Prepapredp by Dept. of Planning & Building
&
Dept of Technology Services, GIS

Revised : October, 2002

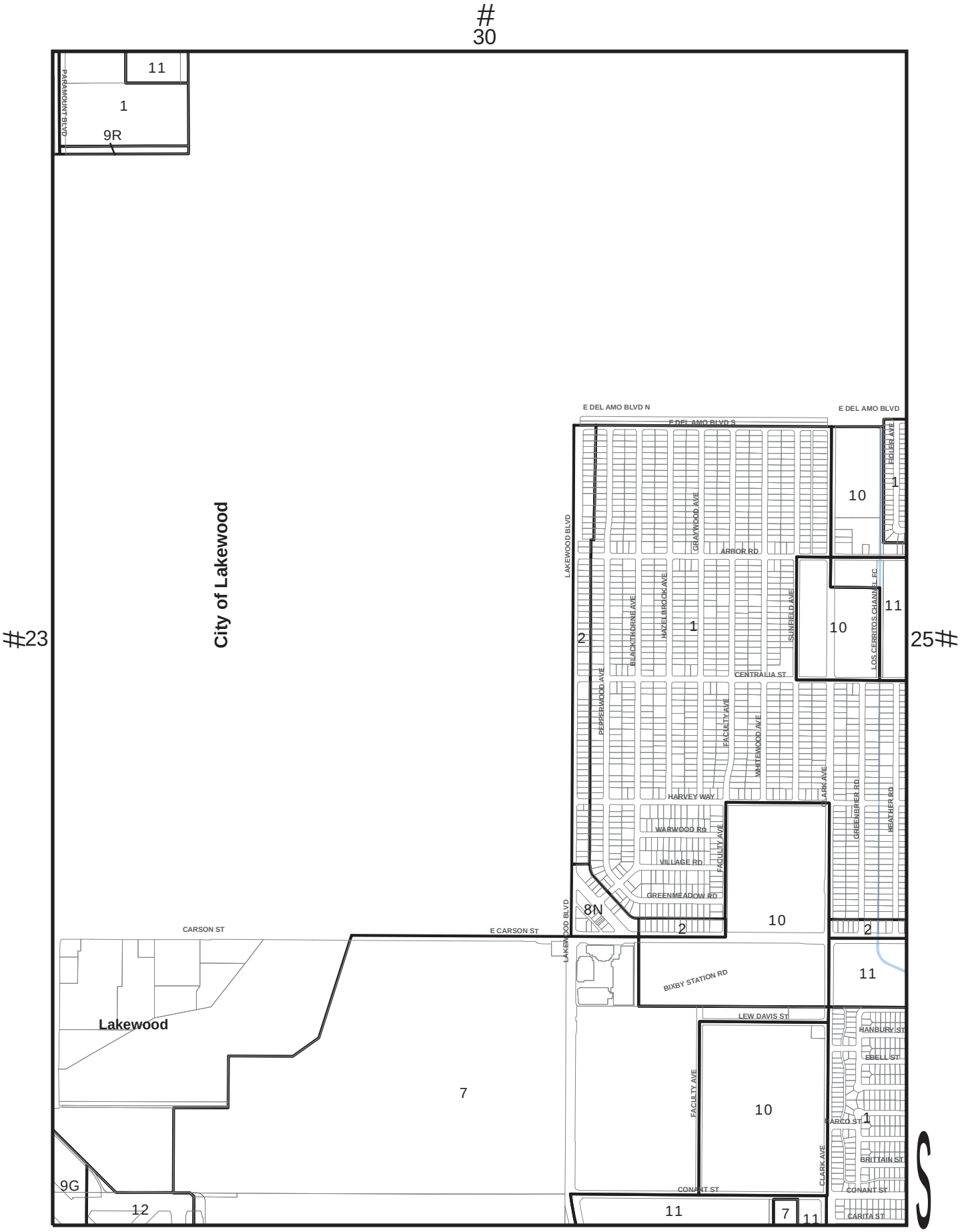


Prepapredp by Dept. of Planning & Building
&
Dept of Technology Services, GIS

Revised : January, 2005

Prepapredp by Dept. of Planning & Building
&
Dept of Technology Services, GIS



Revised : December, 1998

#
00

#25

00#

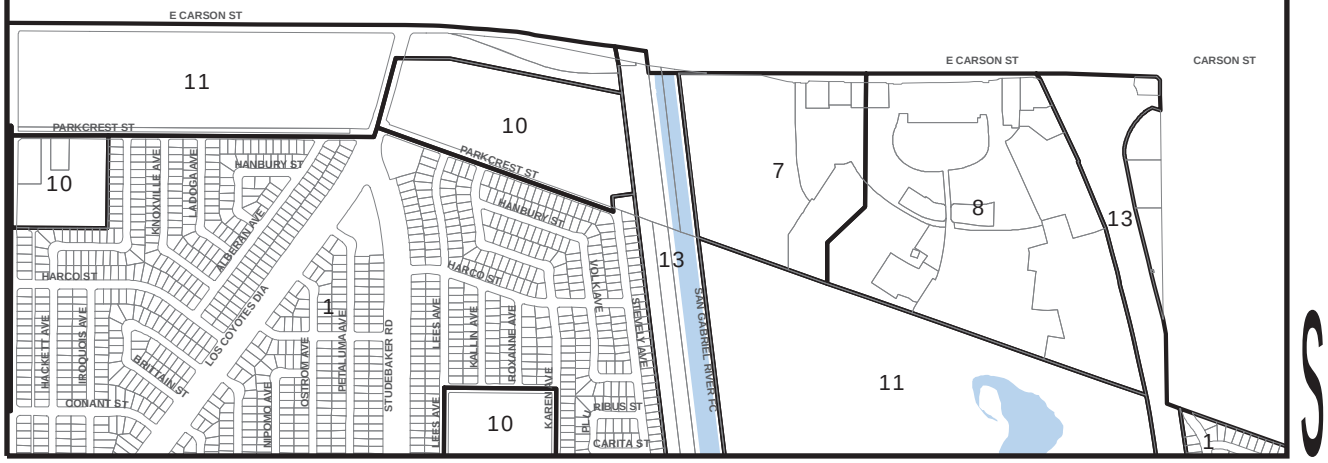


Prepapredp by Dept. of Planning & Building
&
Dept of Technology Services, GIS

19
#

Revised : May, 1997

#
00

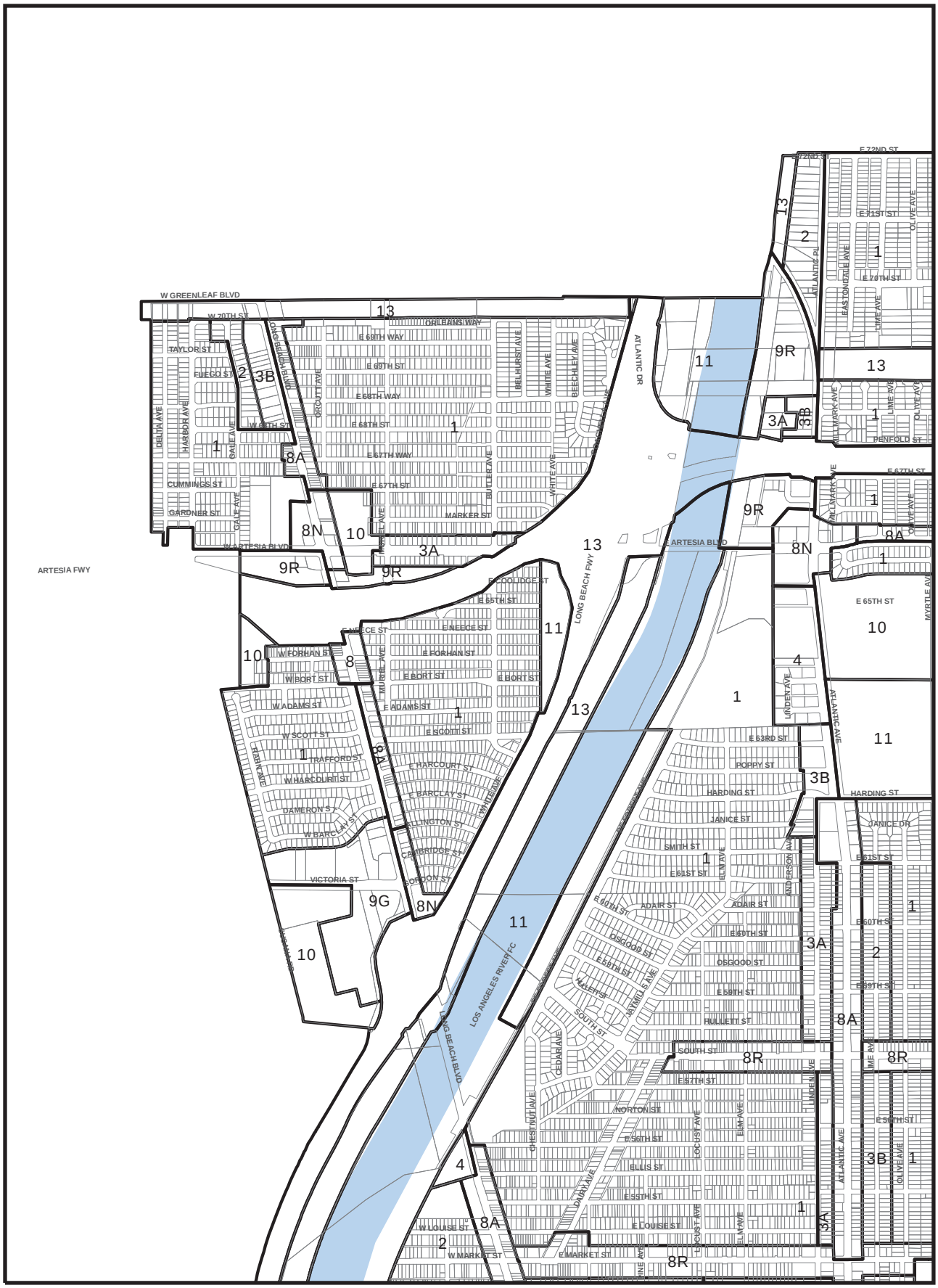


#00

29#

Prepapredp by Dept. of Planning & Building
&
Dept of Technology Services, GIS

22
#

Revised : May, 2002

#
00

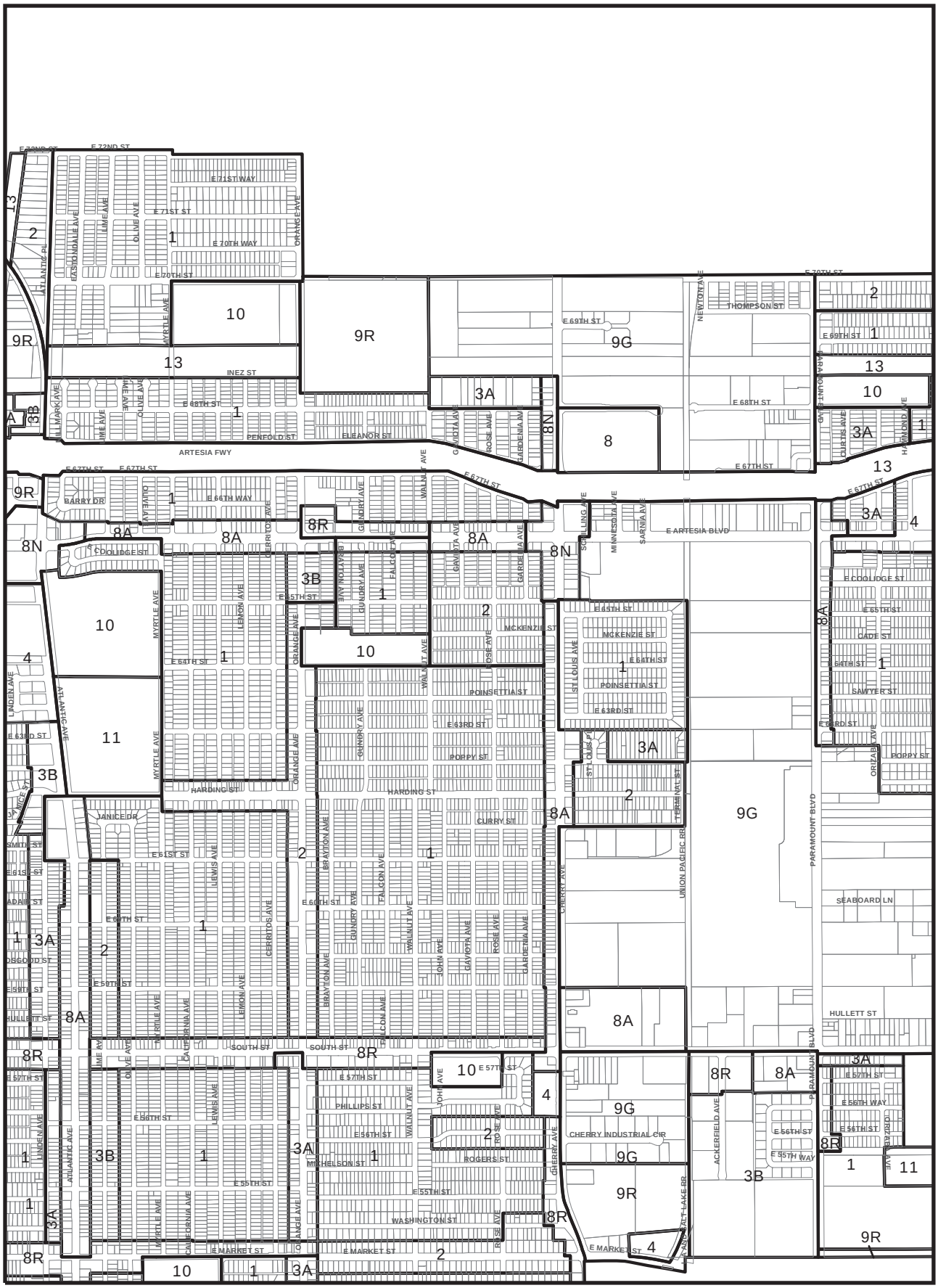
#28
30#
E 71ST WAY
E 71ST ST
E 70TH WAY
E 70TH ST
INEZ ST
E 68TH ST
PENFOLD ST
ELEANOR ST
ARTESIA FWY
E 67TH ST
E 66TH WAY
BARRY DR
E COOLIDGE ST
E 65TH ST
E 64TH ST
E 63RD ST
POINSETTIA ST
POPPY ST
HARDING ST
CURRY ST
JANICE DR
E 61ST ST
E 60TH ST
E 59TH ST
SOUTH ST
E 57TH ST
PHILLIPS ST
E 56TH ST
MICHELSON ST
E 55TH ST
WASHINGTON ST
E MARKET ST
E ARTESIA BLVD
MCKENZIE ST
ST LOUIS AVE
SAWYER ST
CADE ST
ORIFAB AVE
PARAMOUNT BLVD
SEABOARD LN
HULLETT ST
CHERRY INDUSTRIAL CIR
ROGERS ST
ACKERFIELD AVE
UNION PACIFIC RR
ALT LAKE RR
THOMPSON ST
NEWTON AVE
E 69TH ST
E 68TH ST
E 67TH ST
E 57TH ST
E 56TH WAY
E 56TH ST
E 55TH WAY
E 55TH ST
E MARKET ST
ATLANTIC AVE
MYRTLE AVE
LEMON AVE
ORANGE AVE
WALNUT AVE
ROSE AVE
GARDENIA AVE
GAVIOTA AVE
GUNDRY AVE
BRAYTON AVE
FALCON AVE
CERRITOS AVE
LEWIS AVE
CALIFORNIA AVE
LINDEN AVE
OLIVE AVE
LIME AVE
JOHN AVE
SARNIA AVE
MINNESOTA AVE
SCHILLING AVE
CHERRY AVE
TERMINAL ST
E 72ND ST
E 69TH ST
E 68TH ST
E 67TH ST
E 57TH ST
E 56TH ST
E 55TH ST
E MARKET ST
E 63RD ST
E 61ST ST
E 60TH ST
E 59

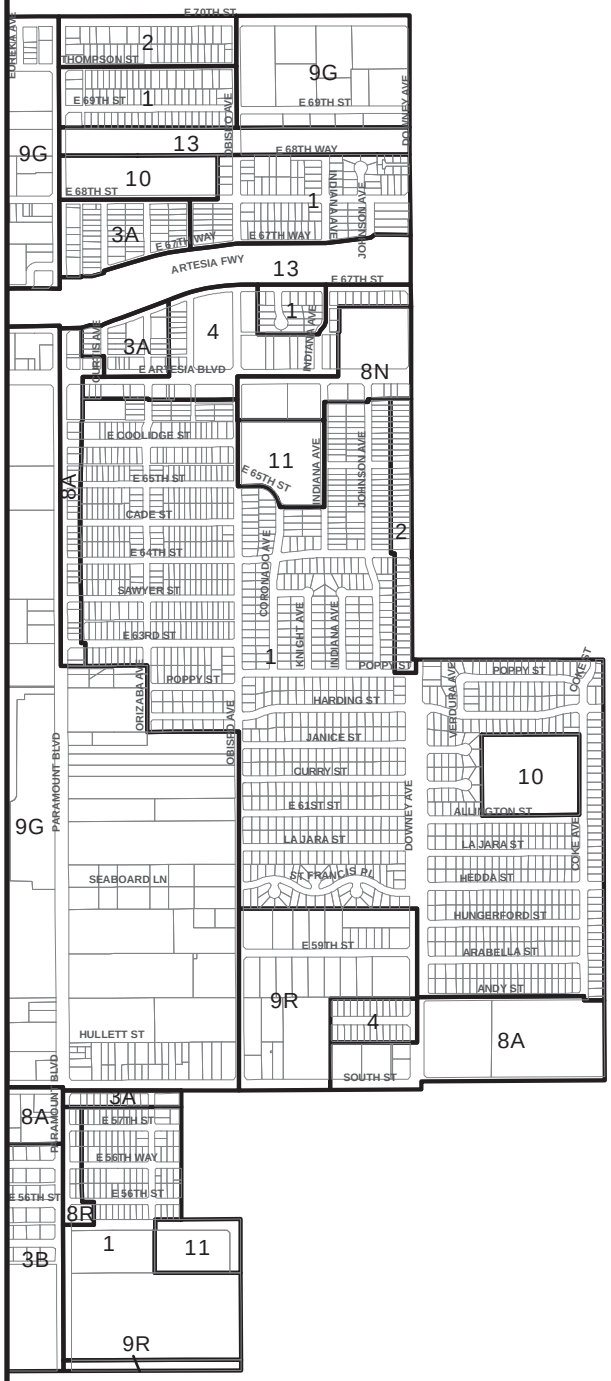
E 70TH ST
EASTERN AVE
THOMPSON ST
E 69TH ST
OBISPO AVE
DOWNEY AVE
E 68TH WAY
E 68TH ST
INDIANA AVE
JOHNSON AVE
E 67TH WAY
ARTESIA FWY
E 67TH ST
COURTS AVE
E ARTESIA BLVD
E COOLIDGE ST
E 65TH ST
CADE ST
E 64TH ST
SAWYER ST
E 63RD ST
CORDOVA AVE
KNIGHT AVE
POPPY ST
ORIZABA AVE
HARDING ST
VERDURA AVE
COKE ST
JANICE ST
CURRY ST
E 61ST ST
ALLINGTON ST
LA JARA ST
ST FRANCIS PL
HEDDA ST
HUNGERFORD ST
E 59TH ST
ARABELLA ST
ANDY ST
PARAMOUNT BLVD
SEABOARD LN
HULLETT ST
SOUTH ST
E 57TH ST
E 56TH WAY
E 56TH ST
2
9G
1
13
10
3A
4
8N
11
8A
9R
3B
8R

#29

00#

S