CITY OF LONG BEACH

COUNCIL DISTRICT 9 PROGRESS MAP
SIDEWALK AND RELATED IMPROVEMENTS

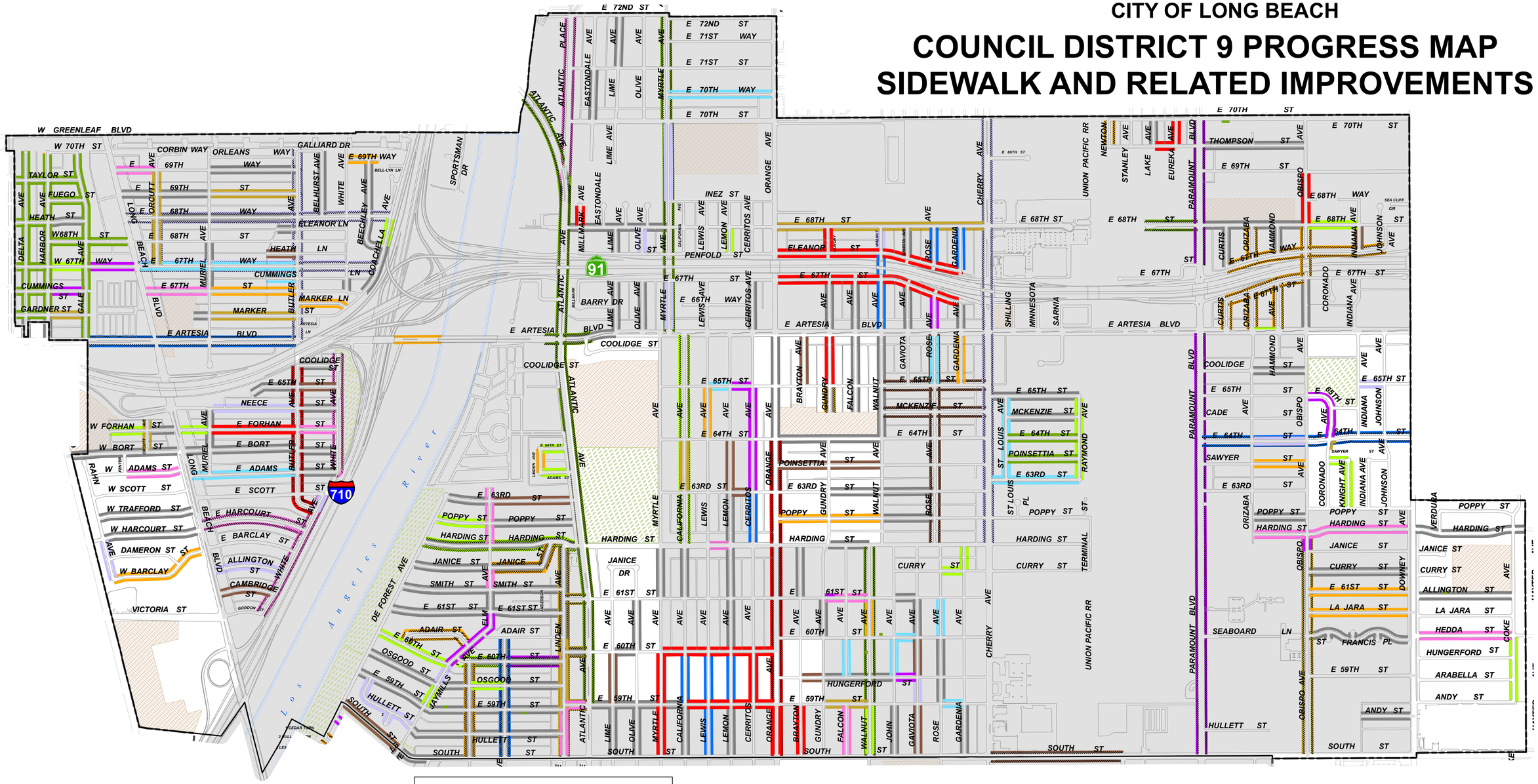

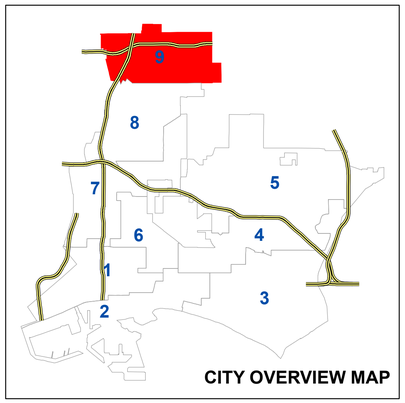

CITY OVERVIEW MAP

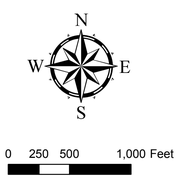

MAP FEATURES

SIDEWALK REPAIRS (Month/Year)

- FY01 - FY05 History
- FY06 (Compl. 01/2006)
- FY07 (Compl. 01/2007)
- FY08 (Compl. 01/2008)
- FY09 (Compl. 10/2008)
- FY10 (Compl. 05/2010)
- FY11 (Compl. 01/2012)
- FY12 (Compl. 08/2012)
- FY13 (Compl. 06/2013)
- FY14 (Compl. 09/2014)
- FY15 (Compl. 02/2015)
- FY16 (Compl. 05/2016)
- STREET PROGRAM

- Council District Boundary
- CDBG Area
- Park
- School
- Waterways
- City Boundary

CITY OF LONG BEACH
PUBLIC WORKS
STRONG FOUNDATION. STRONG CITY.

O:_Internet\bureaus\engineering\projects\Sidewalk Program\Progress Maps\CD9 Progress Map.mxd 7/29/2016 mah