## CITY OF LONG BEACH

# COUNCIL DISTRICT 7 PROGRESS MAP
# SIDEWALK AND RELATED IMPROVEMENTS

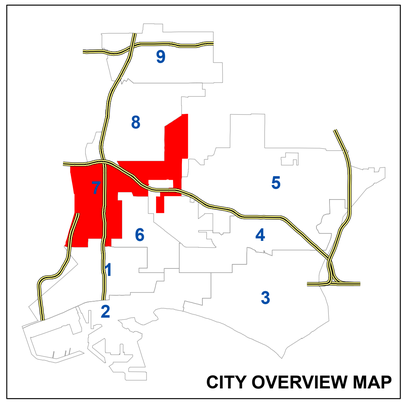


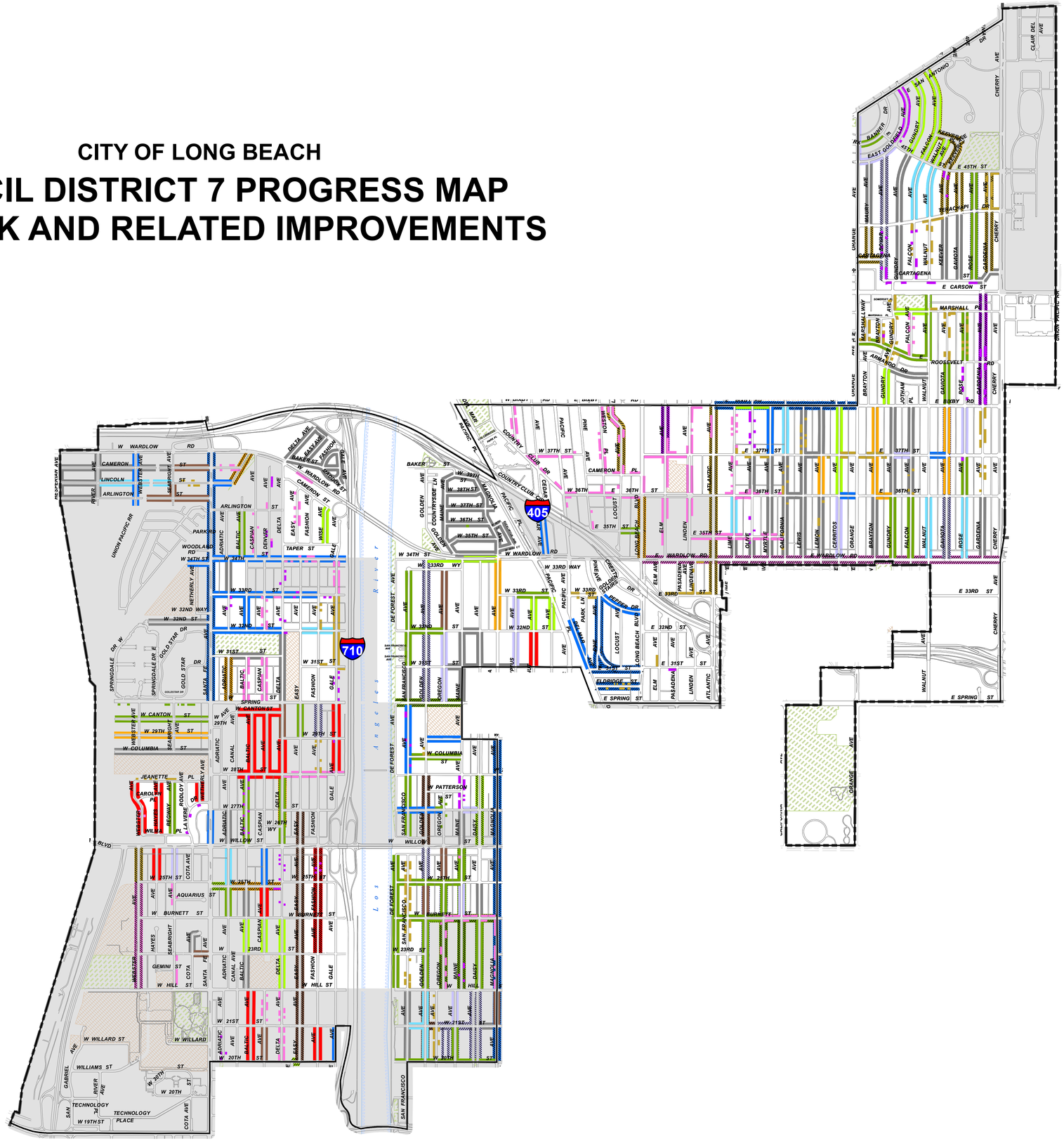


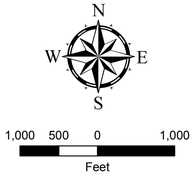


## MAP FEATURES

**SIDEWALK REPAIR (Month/Year)**

- FY01-FY05 History
- FY06 (Compl. 01/2006)
- FY07 (Compl. 01/2007)
- FY08 (Compl. 01/2008)
- FY09 (Compl. 02/2009)
- FY10 (Compl. 04/2010)
- FY11 (Compl. 11/2011)
- FY12 (Compl. 08/2012)
- FY13 (Compl. 04/2013)
- FY14 (Compl. 08/2014)
- FY15 (Compl. 06/2015)
- FY16 (Compl. 05/2016)
- STREET PROGRAM

- Council District Boundary
- CDBG Area
- Park
- School
- Waterway
- City Boundary

CITY OF LONG BEACH PUBLIC WORKS
STRONG FOUNDATION. STRONG CITY.

D:\ GIS Section\Bureaus\engineering\projects\Sidewalk Program\Progress Maps\CD7 Progress Map.mxd 7/20/2016 MAH