City of Long Beach Modeled Stormwater System

N

600' 0 600'

- Analysis Node
- 030105 Conveyance ID
- City Pipe/Box
- City Channel
- Roadway Surface Drainage
- County Pipe/Box
- County Channel
- Regional Drain
- Storage Basin
- 03 Major Basin
- 030105 Sub Basin
- SD01 Pump Station
- City Boundary

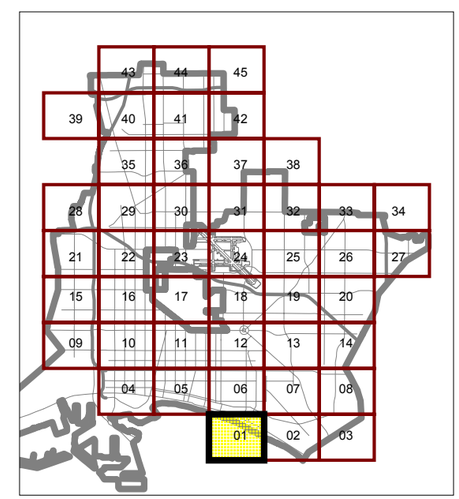

Drainage Map

Map 01

Drainage Map

City of Long Beach Modeled Stormwater System

Map 02

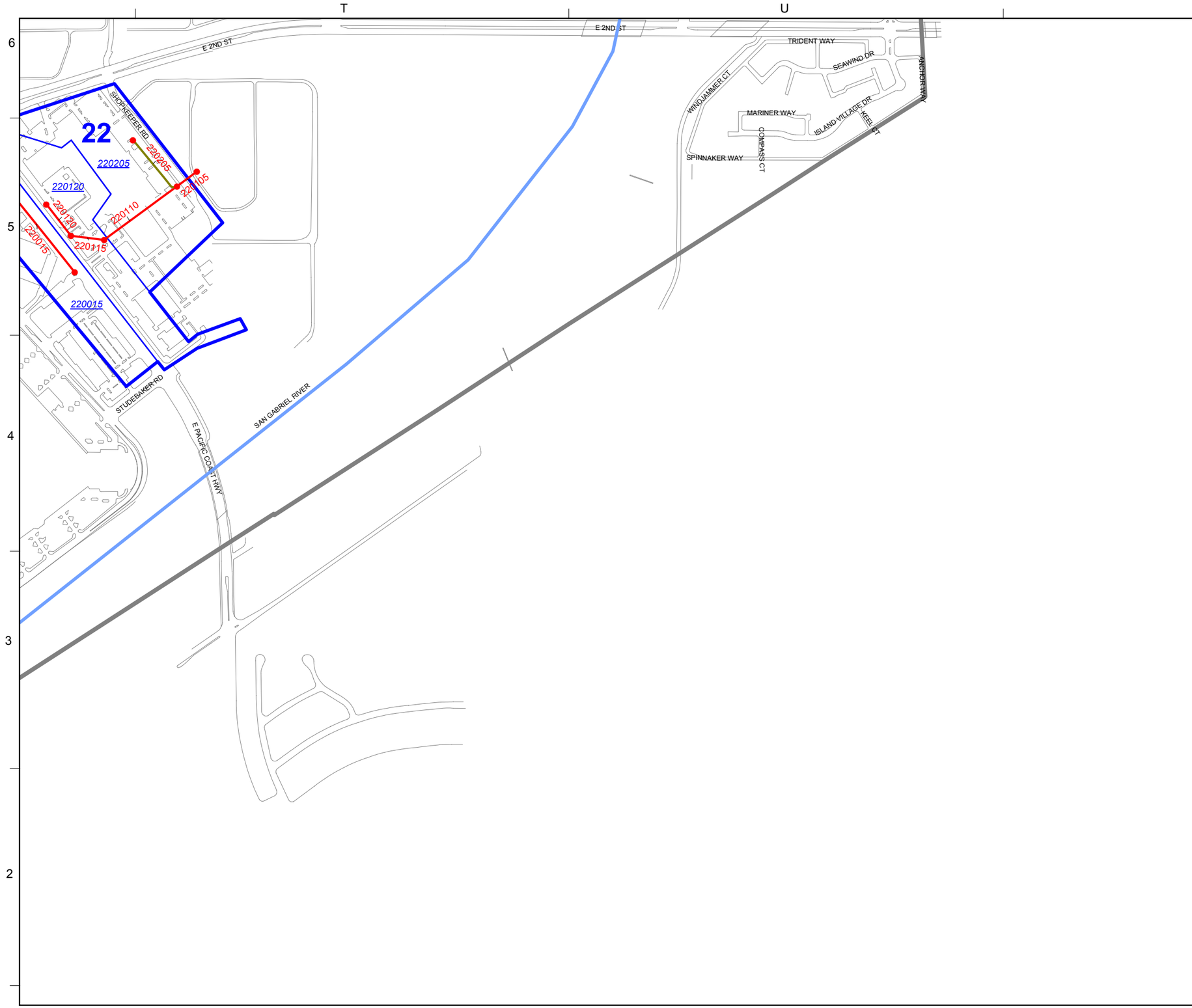

City of Long Beach Modeled Stormwater System

N

600' 0 600'

- Analysis Node
- 030105 Conveyance ID
- City Pipe/Box
- City Channel
- Roadway Surface Drainage
- County Pipe/Box
- County Channel
- Regional Drain
- Storage Basin
- 03 Major Basin
- 030105 Sub Basin
- SD01 Pump Station
- City Boundary

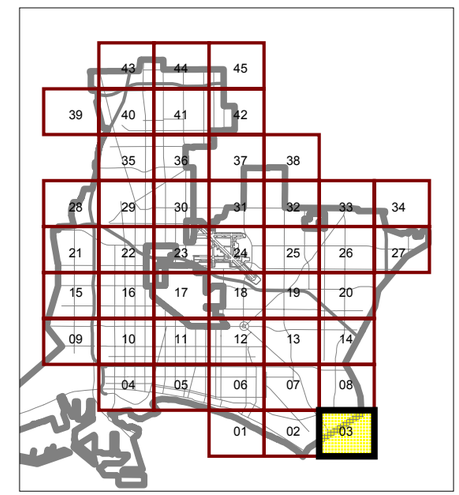

Drainage Map

Map 03

City of Long Beach Modeled Stormwater System

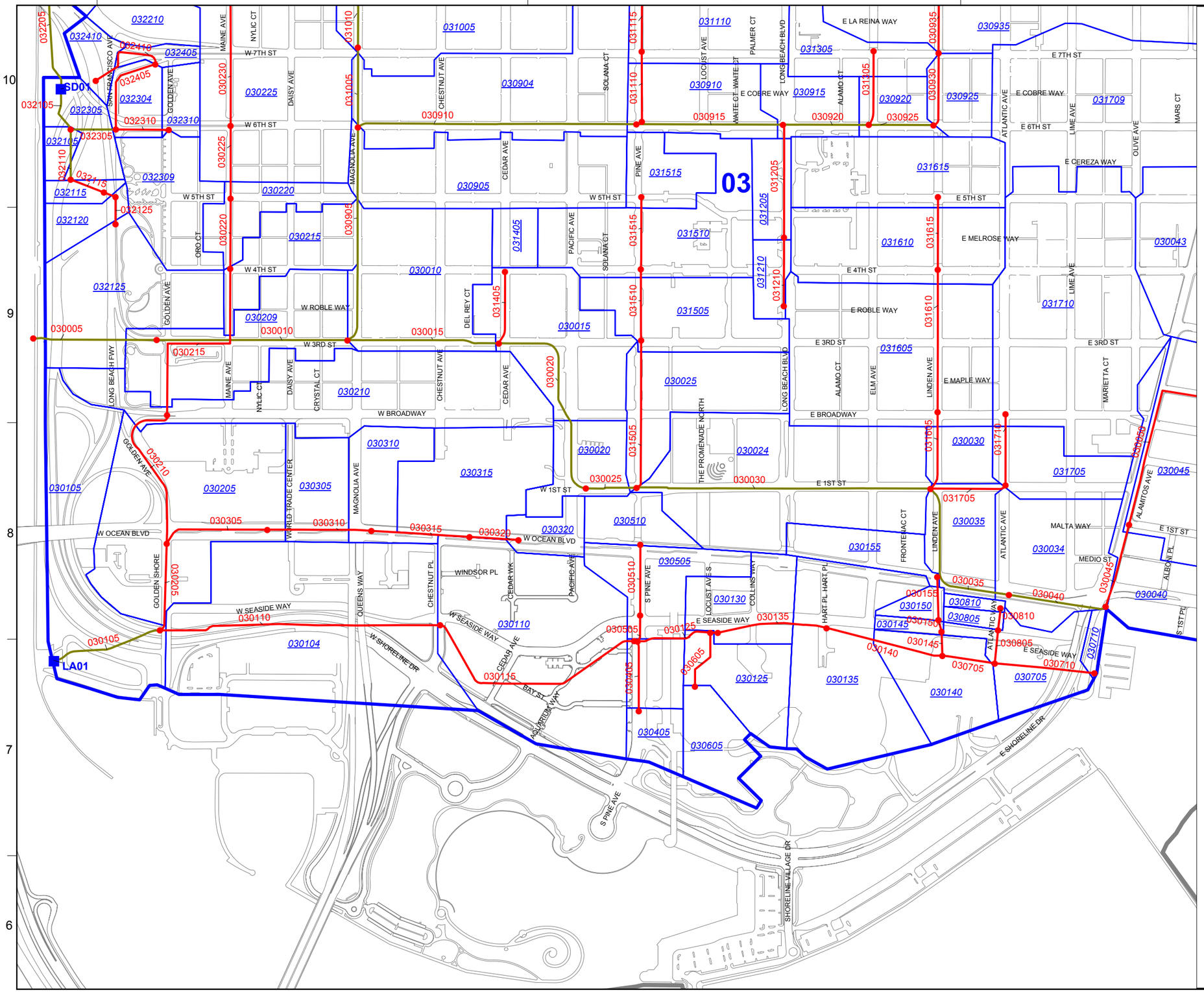
G
H
J
10
9
8
7
6
03
SD01
LA01
W 7TH ST
W 6TH ST
W 5TH ST
W 4TH ST
W 3RD ST
W ROBLE WAY
W BROADWAY
W 1ST ST
W OCEAN BLVD
W SEASIDE WAY
W SHORELINE DR
E LA REINA WAY
E 7TH ST
E COBRE WAY
E 6TH ST
E CEREZA WAY
E 5TH ST
E MELROSE WAY
E 4TH ST
E ROBLE WAY
E 3RD ST
E MAPLE WAY
E BROADWAY
E 1ST ST
MALTA WAY
MEDIO ST
E SEASIDE WAY
E SHORELINE DR
BAY ST
AQUARIUM WAY
S PINE AVE
SHORELINE VILLAGE DR
GOLDEN AVE
SAN FRANCISCO AVE
MAINE AVE
NYLIC CT
DAISY AVE
CRYSTAL CT
CHESTNUT AVE
CEDAR AVE
MAGNOLIA AVE
PACIFIC AVE
SOLANA CT
PINE AVE
LOCUST AVE
PALMER CT
WAITE CT
LONG BEACH BLVD
ALAMO CT
ELM AVE
LINDEN AVE
ATLANTIC AVE
LIME AVE
OLIVE AVE
MARS CT
MARIETTA CT
ALAMITOS AVE
ALBONI PL
ORO CT
DEL REY CT
LONG BEACH FWY
WORLD TRADE CENTER
THE PROMENADE NORTH
WINDSOR PL
QUEENS WAY
FRONTENAC CT
COLLINS WAY
HART PL
ATLANTIC WAY
S 1ST PL
032210
032410
032405
032205
032105
032304
032305
032310
032110
032115
032120
032125
032309
030225
030230
030220
030215
030209
030210
030205
030305
030310
030315
030320
030325
030330
030335
030005
030010
030015
030020
030025
030030
030035
030040
030045
030105
030110
030104
030405
030505
030510
030605
030705
030710
030805
030810
030905
030910
030915
030920
030925
030930
030935
031005
031010
031110
031115
031305
031405
031505
031510
031515
031605
031610
031615
031705
031709
031710
031205
031210
030904
030924
030043
030040
030155
030150
030145
030140
030135
030130
030125
030024
030030
030034
030035
030310
030315
030320
030510
030505
030605
030705
030710
030810
030805
030155
030150
030145
030140
030135
030125
030130
030110
030104
030405

City of Long Beach Modeled Stormwater System

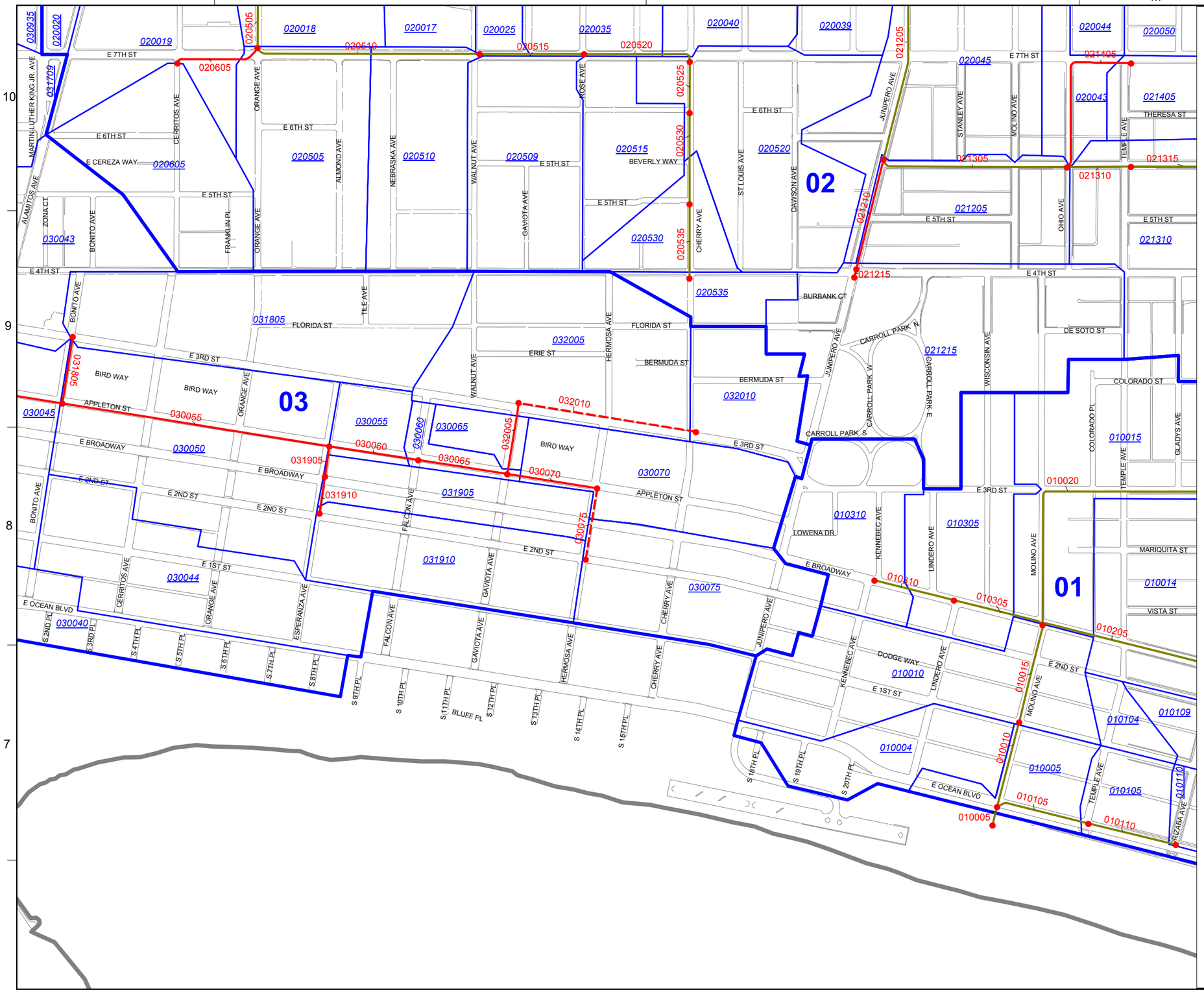

N

600' 0 600'

- Analysis Node
- 030105 Conveyance ID
- City Pipe/Box
- City Channel
- Roadway Surface Drainage
- County Pipe/Box
- County Channel
- Regional Drain
- Storage Basin
- 03 Major Basin
- 030105 Sub Basin
- SD01 Pump Station
- City Boundary

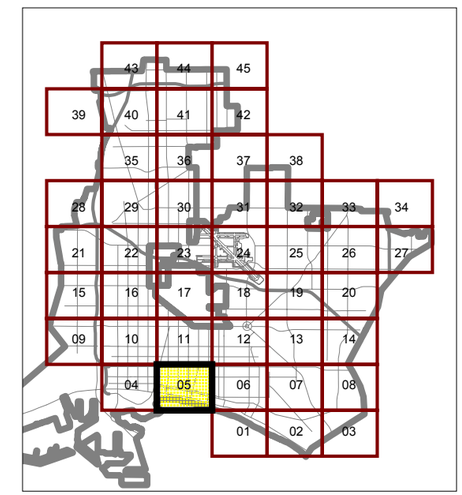

Drainage Map

Map 05

City of Long Beach Modeled Stormwater System

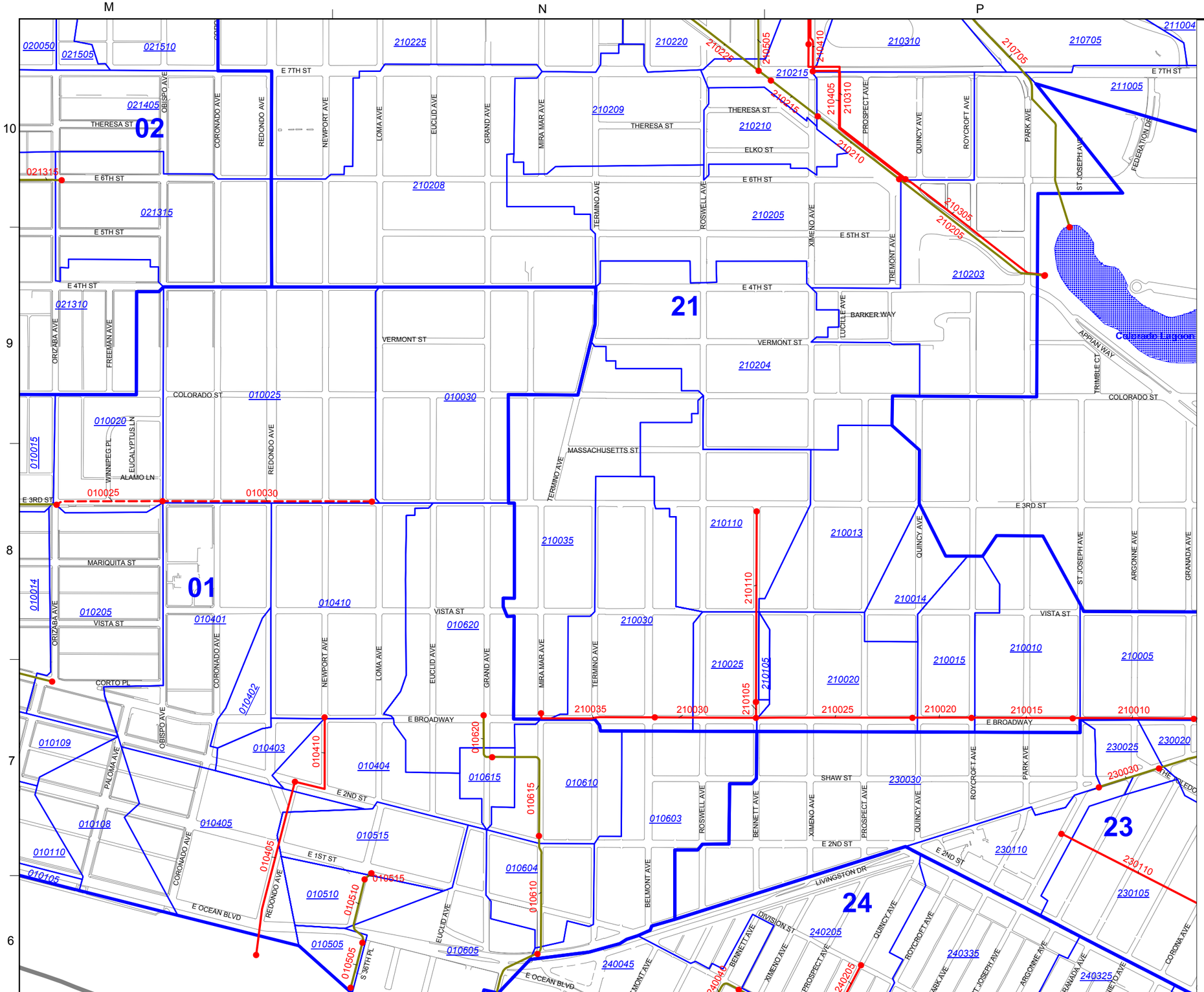

N

600' 0 600'

- Analysis Node
- 030105 Conveyance ID
- City Pipe/Box
- City Channel
- Roadway Surface Drainage
- County Pipe/Box
- County Channel
- Regional Drain
- Storage Basin
- 03 Major Basin
- 030105 Sub Basin
- SD01 Pump Station
- City Boundary

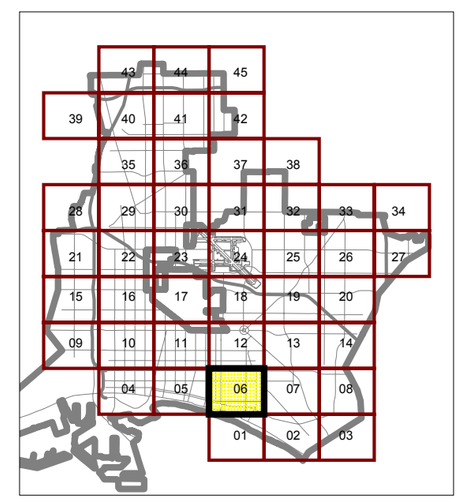

Drainage Map

Map 06

KVL Consultants, Inc.
Modelmap06.wor

City of Long Beach Stormwater Master Plan

City of Long Beach Modeled Stormwater System

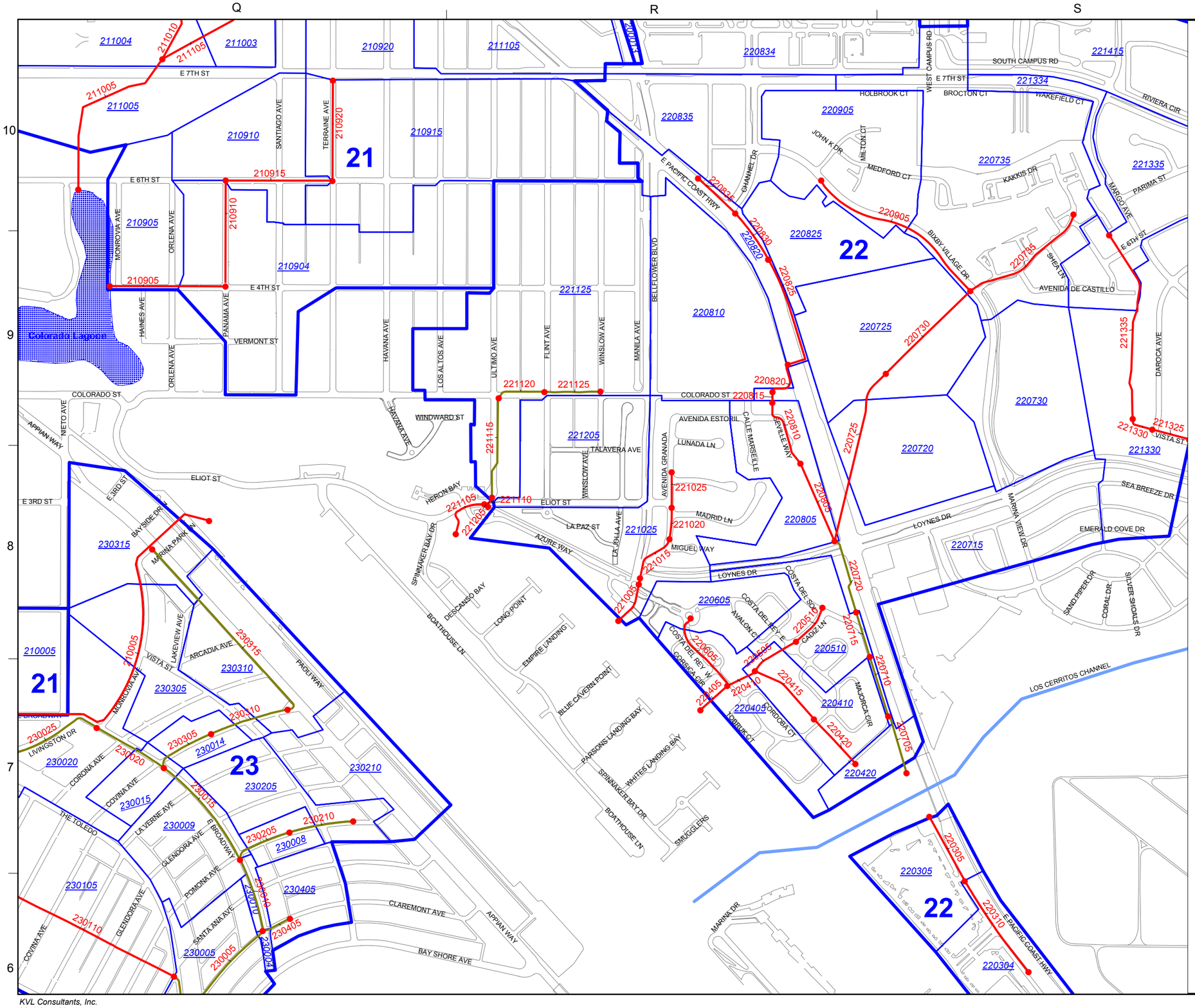
Q
R
S
10
9
8
7
6
21
22
23
Colorado Lagoon
E 7TH ST
E 6TH ST
E 4TH ST
VERMONT ST
COLORADO ST
WINDWARD ST
ELIOT ST
E 3RD ST
SANTIAGO AVE
TERRAINE AVE
MONROVIA AVE
ORLENA AVE
HAINES AVE
PANAMA AVE
HAVANA AVE
LOS ALTOS AVE
ULTIMO AVE
FLINT AVE
WINSLOW AVE
MANILA AVE
BELLFLOWER BLVD
E PACIFIC COAST HWY
CHANNEL DR
WEST CAMPUS RD
SOUTH CAMPUS RD
HOLBROOK CT
BROCTON CT
WAKEFIELD CT
RIVIERA CIR
JOHN K DR
MILTON CT
MEDFORD CT
KAKKIS DR
BIXBY VILLAGE DR
SHEA LN
AVENIDA DE CASTILLO
MARGO AVE
PARIMA ST
DAROCA AVE
VISTA ST
AVENIDA ESTORIL
CALLE MARSEILLE
SEVILLE WAY
LUNADA LN
AVENIDA GRANADA
TALAVERA AVE
MADRID LN
MIGUEL WAY
LA PAZ ST
LA JOLLA AVE
AZURE WAY
LOYNES DR
MARINA VIEW DR
SEA BREEZE DR
EMERALD COVE DR
SAND PIPER DR
CORAL DR
SILVER SHOALS DR
COSTA DEL SOL
COSTA DEL REY W
COSTA DEL REY E
AVALON CT
CADIZ LN
CORSICA CIR
ROEBUK CT
CORDOBA CT
MAJORCA CIR
LOS CERRITOS CHANNEL
NIETO AVE
APPIAN WAY
E 3RD ST
BAY SIDE DR
MARINA PARK DR
LAKEVIEW AVE
ARCADIA AVE
PAGLI WAY
LIVINGSTON DR
CORONA AVE
COVINA AVE
LA VERNE AVE
THE TOLEDO
GLENDORA AVE
E BROADWAY
POMONA AVE
SANTA ANA AVE
CLAREMONT AVE
BAY SHORE AVE
SPINNAKER BAY DR
DESCANSO BAY
LONG POINT
EMPIRE LANDING
BLUE CAVERN POINT
PARSONS LANDING BAY
WHITES LANDING BAY
SMUGGLERS
BOATHOUSE LN
MARINA DR
E PACIFIC COAST HWY
211004
211003
210920
211105
220834
221415
221334
220835
220905
220735
221335
210910
210915
210905
210904
220825
220810
220725
220730
221125
221120
220820
220815
220720
221205
221115
221110
221105
221025
221020
221015
221005
220805
220715
220605
220510
220415
220410
220405
220420
220710
220705
220305
220304
230315
230310
230305
230014
230015
230009
230008
230405
230210
230205
230110
230105
230025
230020
230005
230004
210005
211010
211005
230010
230015
230020
230025
230110
220005
220010
220015
220020
220025
220030
220035
220040
220045
220050
220055
220060
220065
220070
220075
220080
220085
220090
220095
220100
220105
220110
220115
220120
220125
220130
220135
220140
220145
220150
220155
220160
220165
220170
220175
220180
220185
220190
220195
220200

City of Long Beach Modeled Stormwater System

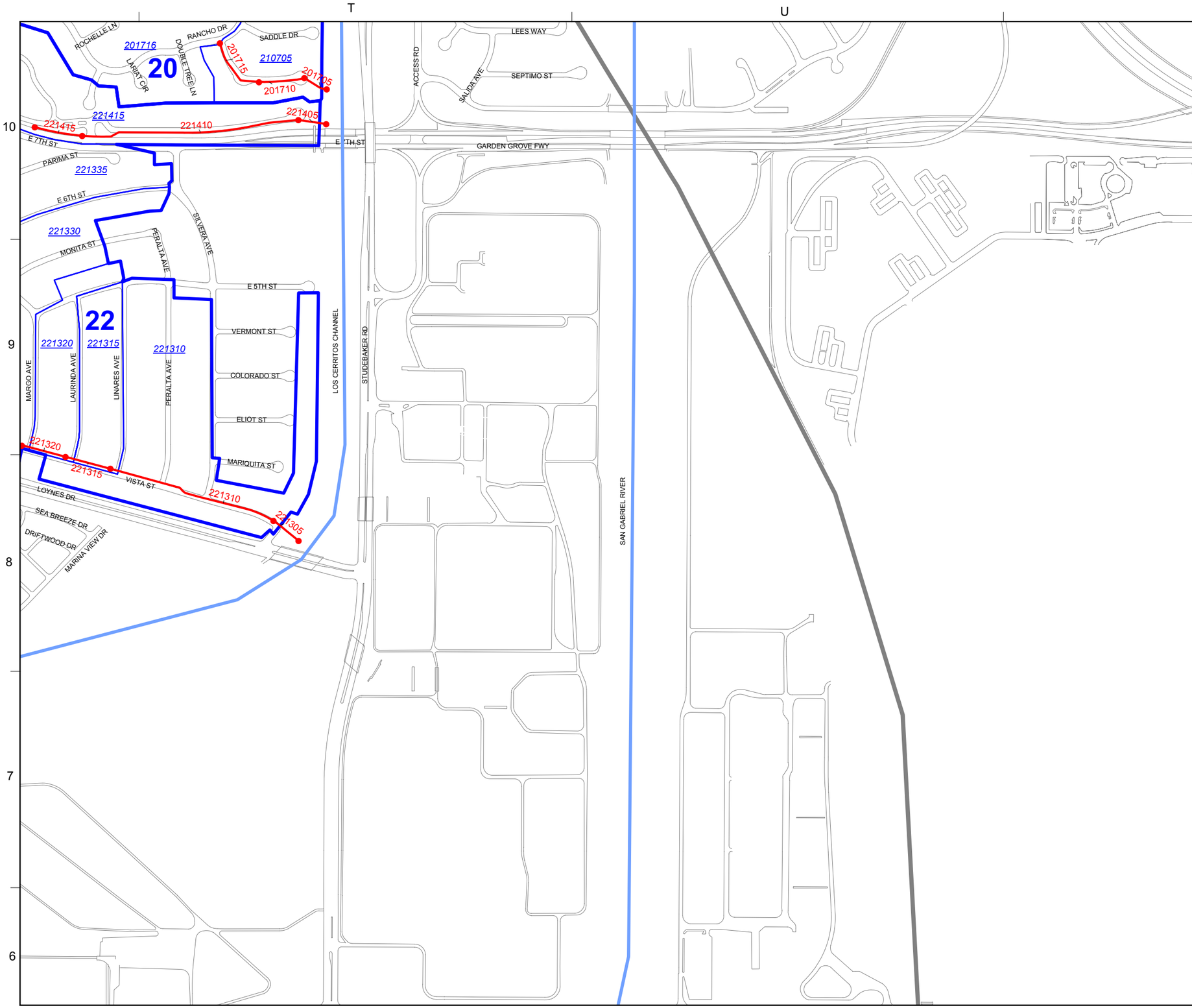

N

600' 0 600'

- Analysis Node
- 030105 Conveyance ID
- City Pipe/Box
- City Channel
- Roadway Surface Drainage
- County Pipe/Box
- County Channel
- Regional Drain
- Storage Basin
- 03 Major Basin
- 030105 Sub Basin
- SD01 Pump Station
- City Boundary

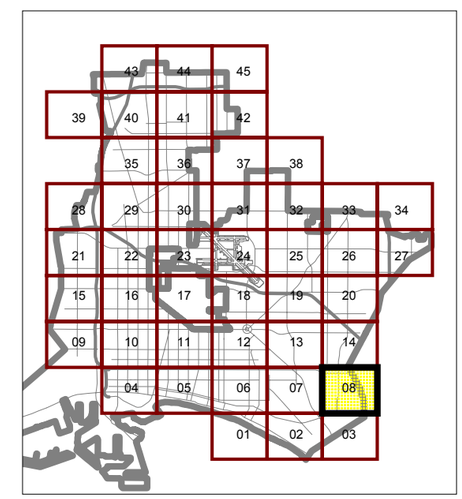

Drainage Map

Map 08

KVL Consultants, Inc.
Modelmap08.wor

City of Long Beach Stormwater Master Plan

City of Long Beach Modeled Stormwater System

N

600' 0 600'

- Analysis Node
- 030105 Conveyance ID
- City Pipe/Box
- City Channel
- Roadway Surface Drainage
- County Pipe/Box
- County Channel
- Regional Drain
- Storage Basin
- 03 Major Basin
- 030105 Sub Basin
- SD01 Pump Station
- City Boundary

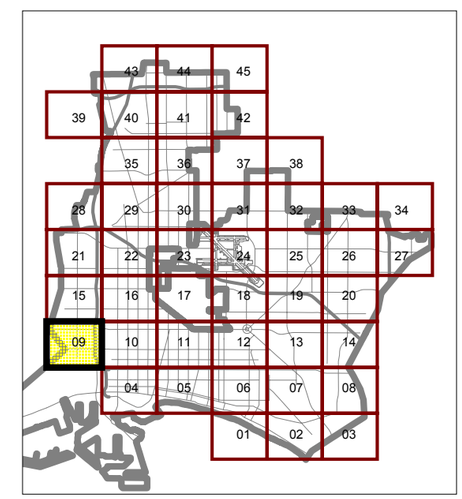

Drainage Map

Map 09

City of Long Beach Modeled Stormwater System

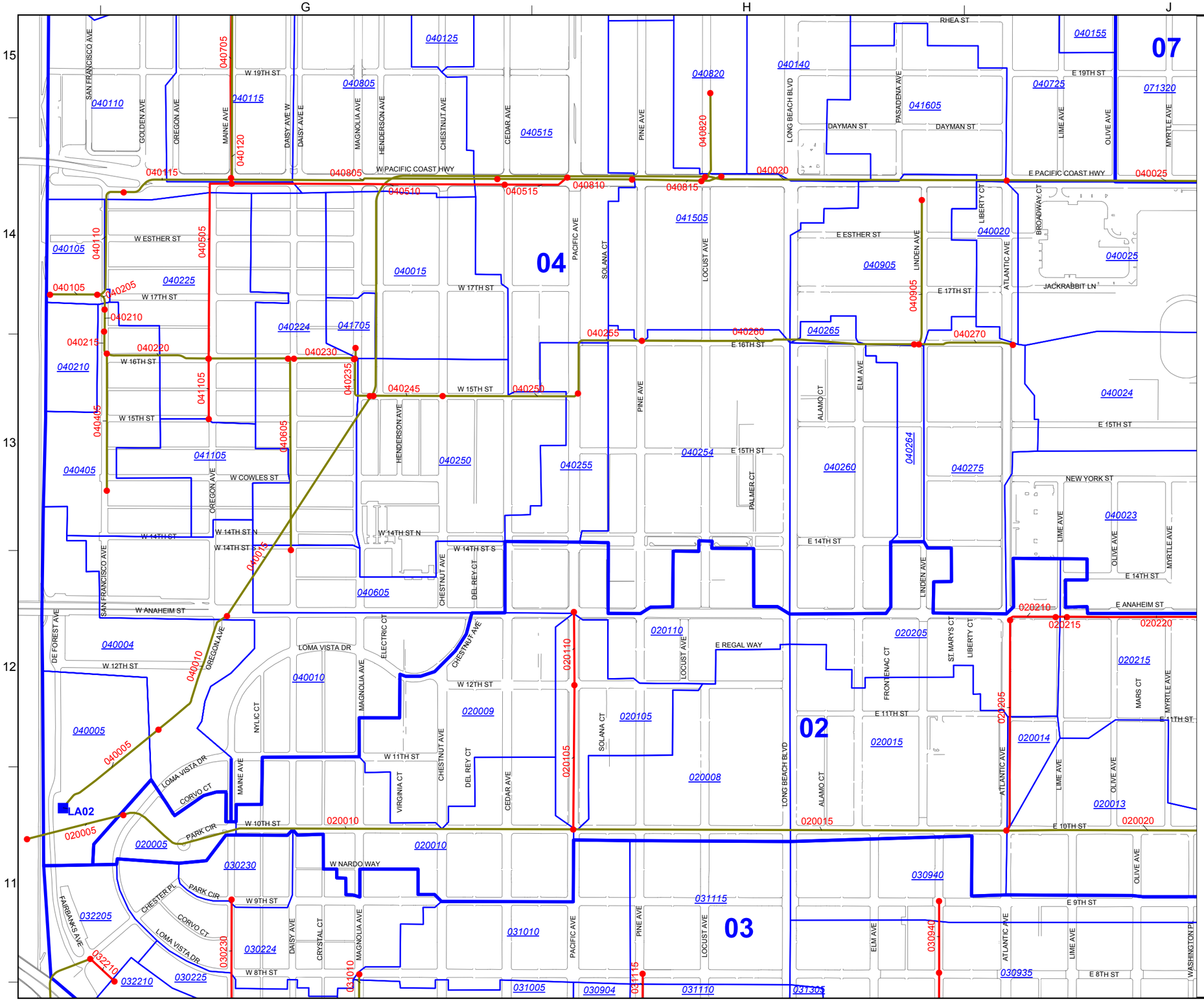

N

600' 0 600'

- Analysis Node
- 030105 Conveyance ID
- City Pipe/Box
- City Channel
- Roadway Surface Drainage
- County Pipe/Box
- County Channel
- Regional Drain
- Storage Basin
- 03 Major Basin
- 030105 Sub Basin
- SD01 Pump Station
- City Boundary

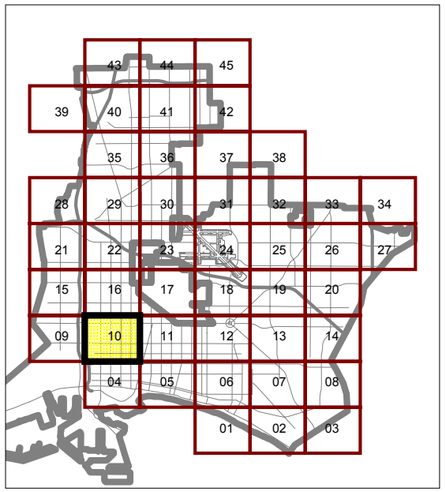

Drainage Map

Map 10

KVL Consultants, Inc.
Modelmap10.wor

City of Long Beach Stormwater Master Plan

City of Long Beach Modeled Stormwater System

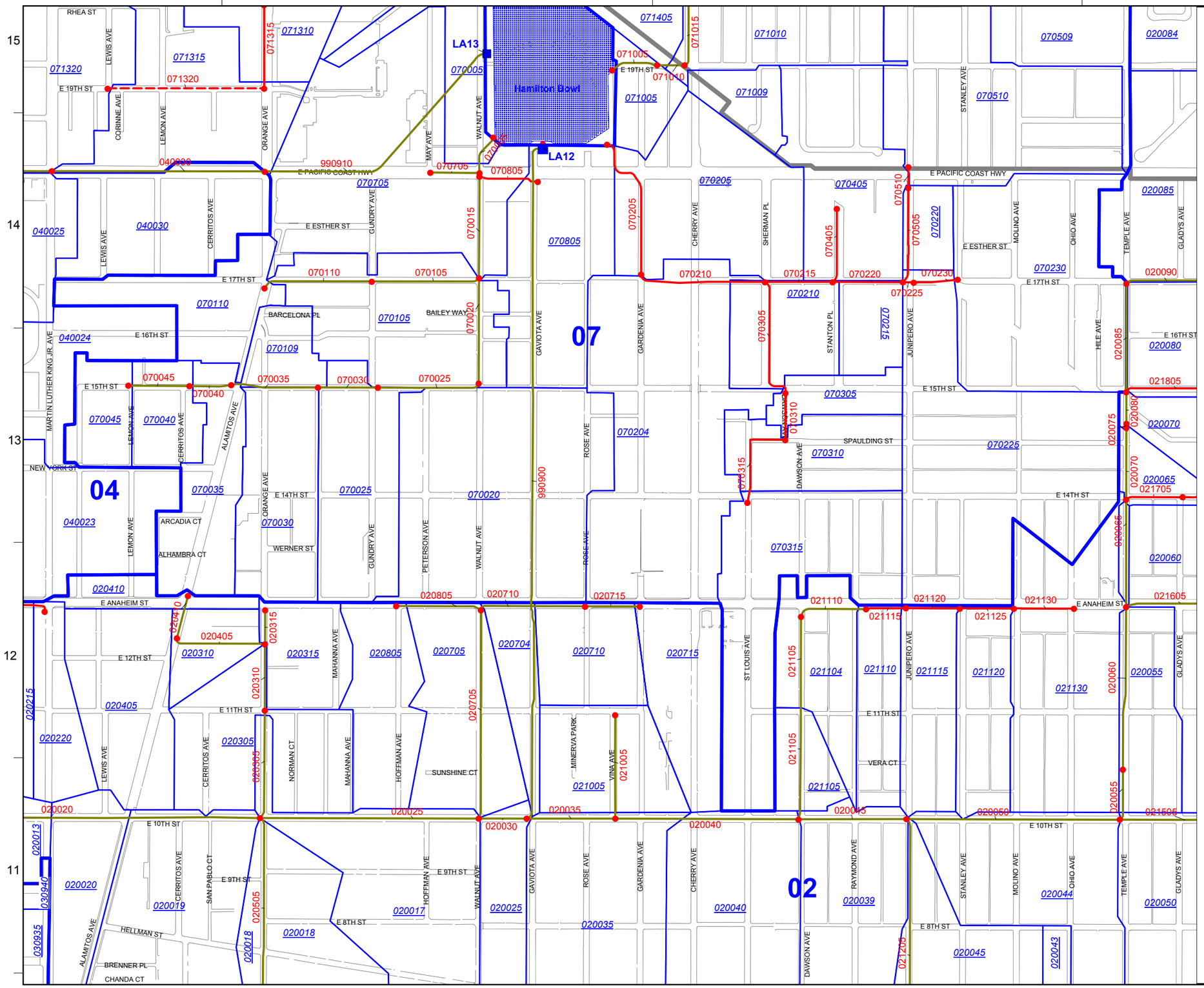

N

600' 0 600'

- Analysis Node
- 030105 Conveyance ID
- City Pipe/Box
- City Channel
- Roadway Surface Drainage
- County Pipe/Box
- County Channel
- Regional Drain
- Storage Basin
- 03 Major Basin
- 030105 Sub Basin
- SD01 Pump Station
- City Boundary

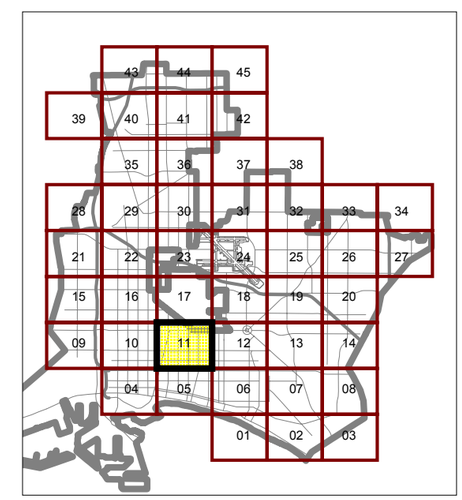

Drainage Map

Map 11

KVL Consultants, Inc.
Modelmap11.wor

City of Long Beach Stormwater Master Plan

City of Long Beach Modeled Stormwater System

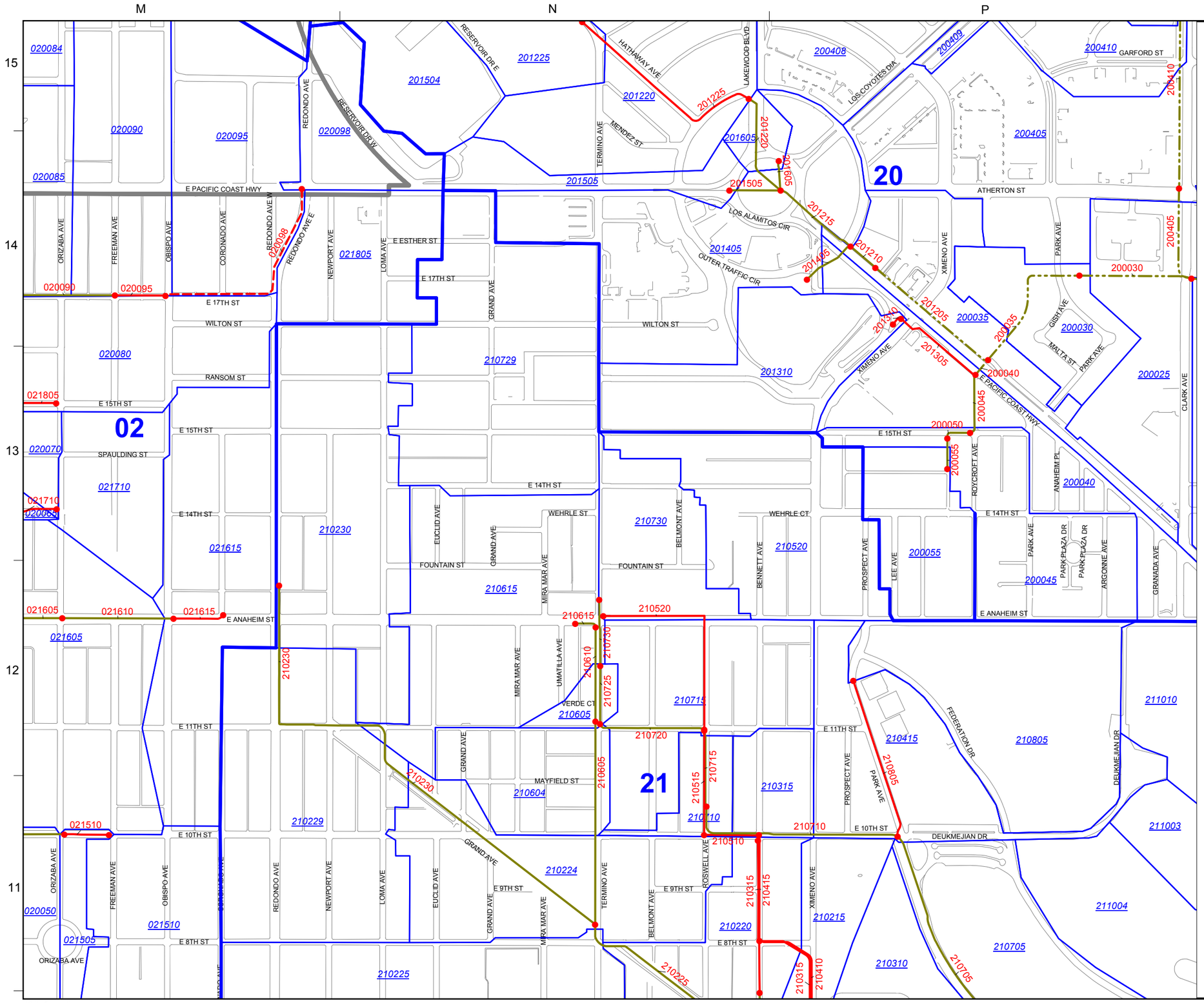

Analysis Node

030105 Conveyance ID

City Pipe/Box

City Channel

Roadway Surface Drainage

County Pipe/Box

County Channel

Regional Drain

Storage Basin

03 Major Basin

030105 Sub Basin

SD01 Pump Station

City Boundary

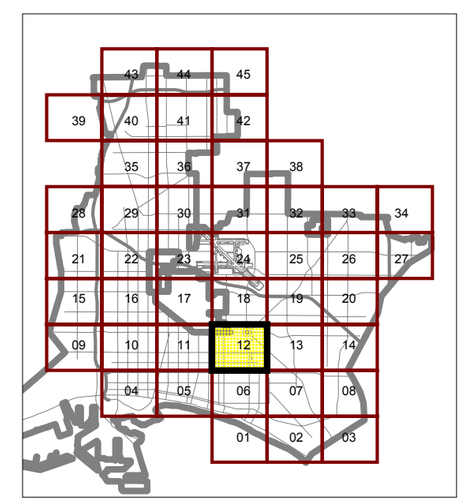

Drainage Map

Map 12

KVL Consultants, Inc.
Modelmap12.wor

City of Long Beach Stormwater Master Plan

City of Long Beach Modeled Stormwater System

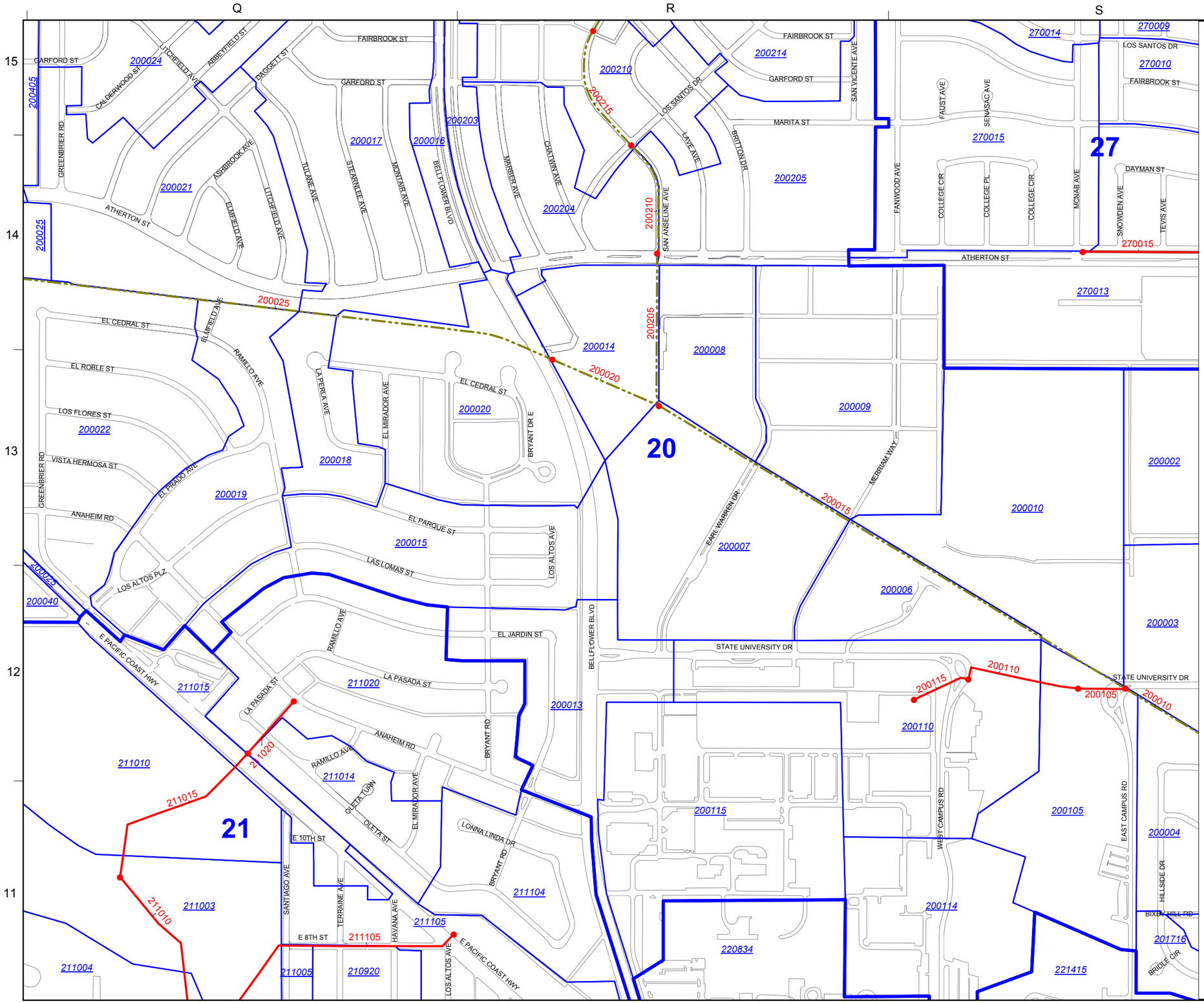

N

600' 0 600'

- Analysis Node
- 030105 Conveyance ID
- City Pipe/Box
- City Channel
- Roadway Surface Drainage
- County Pipe/Box
- County Channel
- Regional Drain
- Storage Basin
- 03 Major Basin
- 030105 Sub Basin
- SD01 Pump Station
- City Boundary

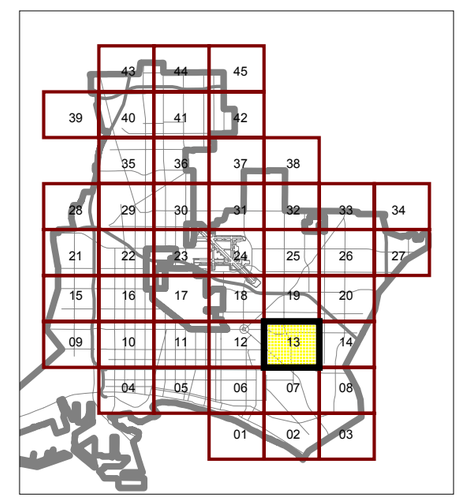

Drainage Map

Map 13

KVL Consultants, Inc.
Modelmap13.wor

City of Long Beach Stormwater Master Plan

City of Long Beach Modeled Stormwater System

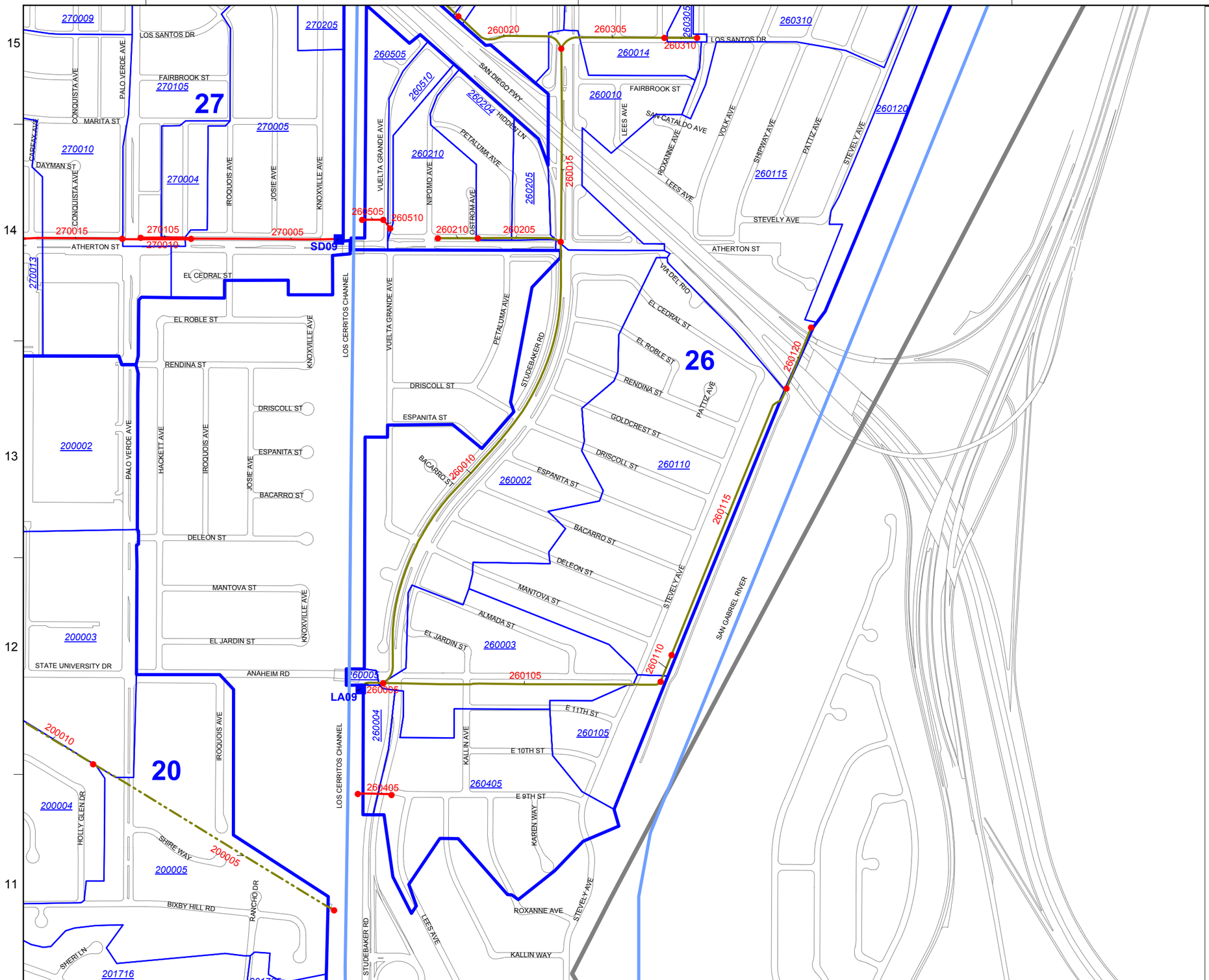

Drainage Map

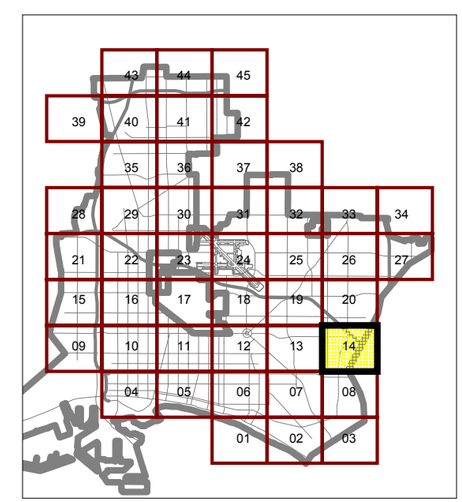

N

600' 0 600'

- Analysis Node
- 030105 Conveyance ID
- City Pipe/Box
- City Channel
- Roadway Surface Drainage
- County Pipe/Box
- County Channel
- Regional Drain
- Storage Basin
- 03 Major Basin
- 030105 Sub Basin
- SD01 Pump Station
- City Boundary

Map 14

City of Long Beach Modeled Stormwater System

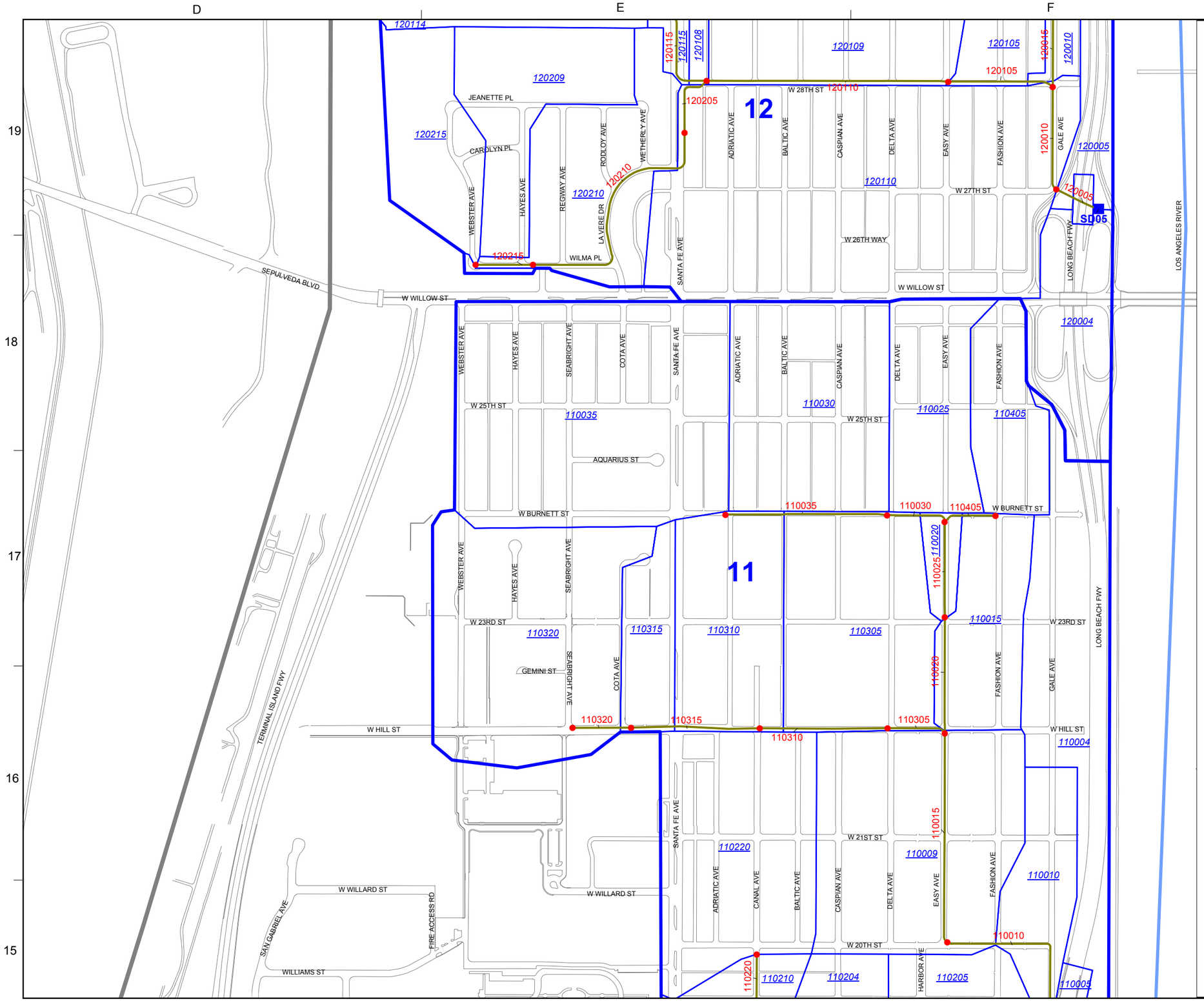

N

600' 0 600'

- Analysis Node
- 030105 Conveyance ID
- City Pipe/Box
- City Channel
- Roadway Surface Drainage
- County Pipe/Box
- County Channel
- Regional Drain
- Storage Basin
- 03 Major Basin
- 030105 Sub Basin
- SD01 Pump Station
- City Boundary

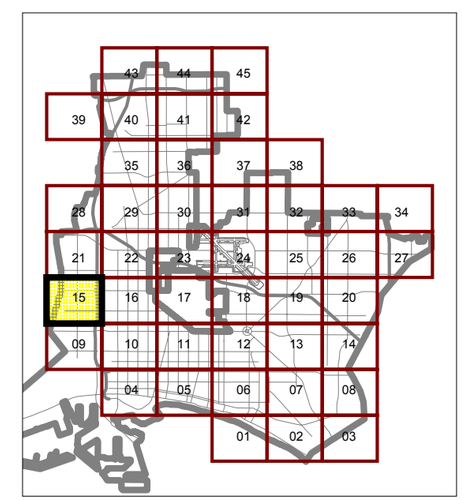

Drainage Map

Map 15

City of Long Beach Modeled Stormwater System

N

600' 0 600'

- Analysis Node
- 030105 Conveyance ID
- City Pipe/Box
- City Channel
- Roadway Surface Drainage
- County Pipe/Box
- County Channel
- Regional Drain
- Storage Basin
- 03 Major Basin
- 030105 Sub Basin
- SD01 Pump Station
- City Boundary

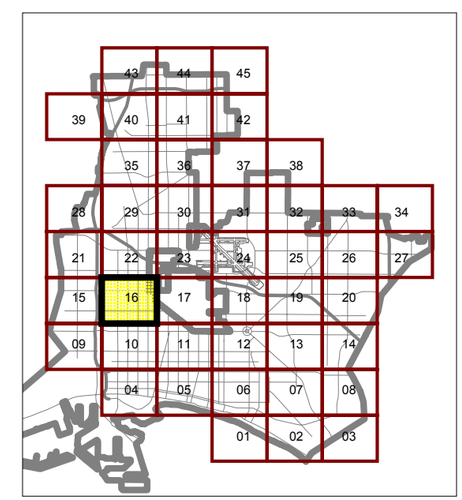

Drainage Map

Map 16

City of Long Beach Modeled Stormwater System

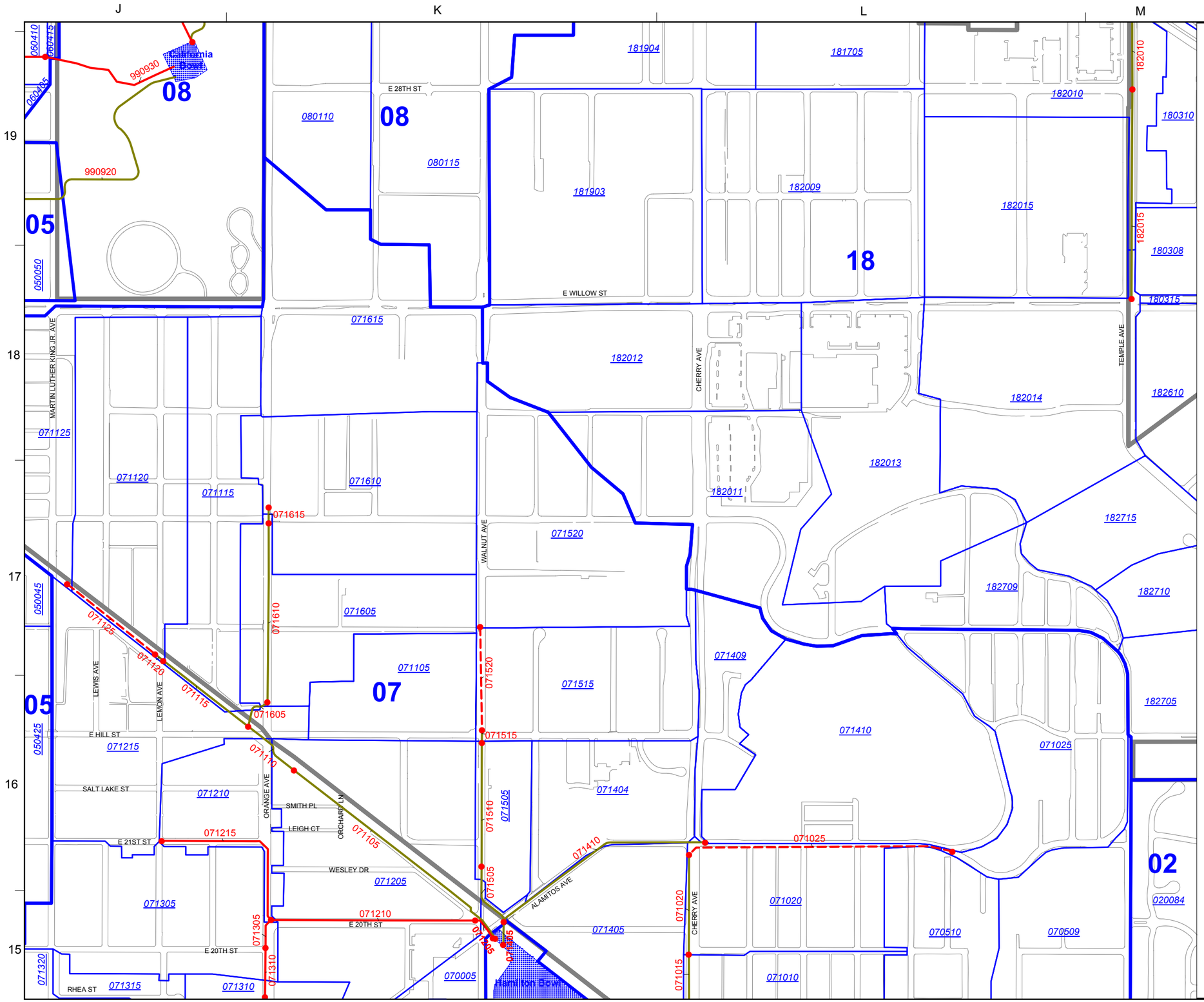

N

600' 0 600'

- Analysis Node
- 030105 Conveyance ID
- City Pipe/Box
- City Channel
- Roadway Surface Drainage
- County Pipe/Box
- County Channel
- Regional Drain
- Storage Basin
- 03 Major Basin
- 030105 Sub Basin
- SD01 Pump Station
- City Boundary

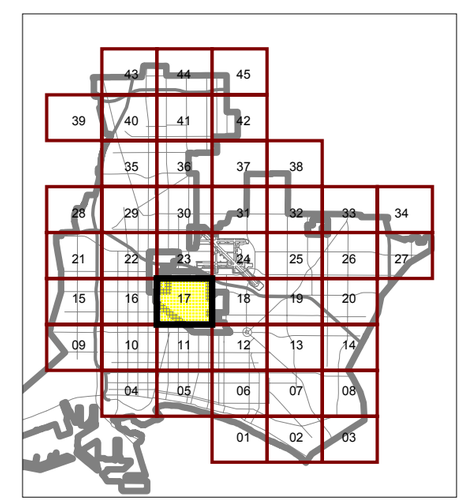

Drainage Map

Map 17

KVL Consultants, Inc.
Modelmap17.wor

City of Long Beach Stormwater Master Plan

City of Long Beach Modeled Stormwater System

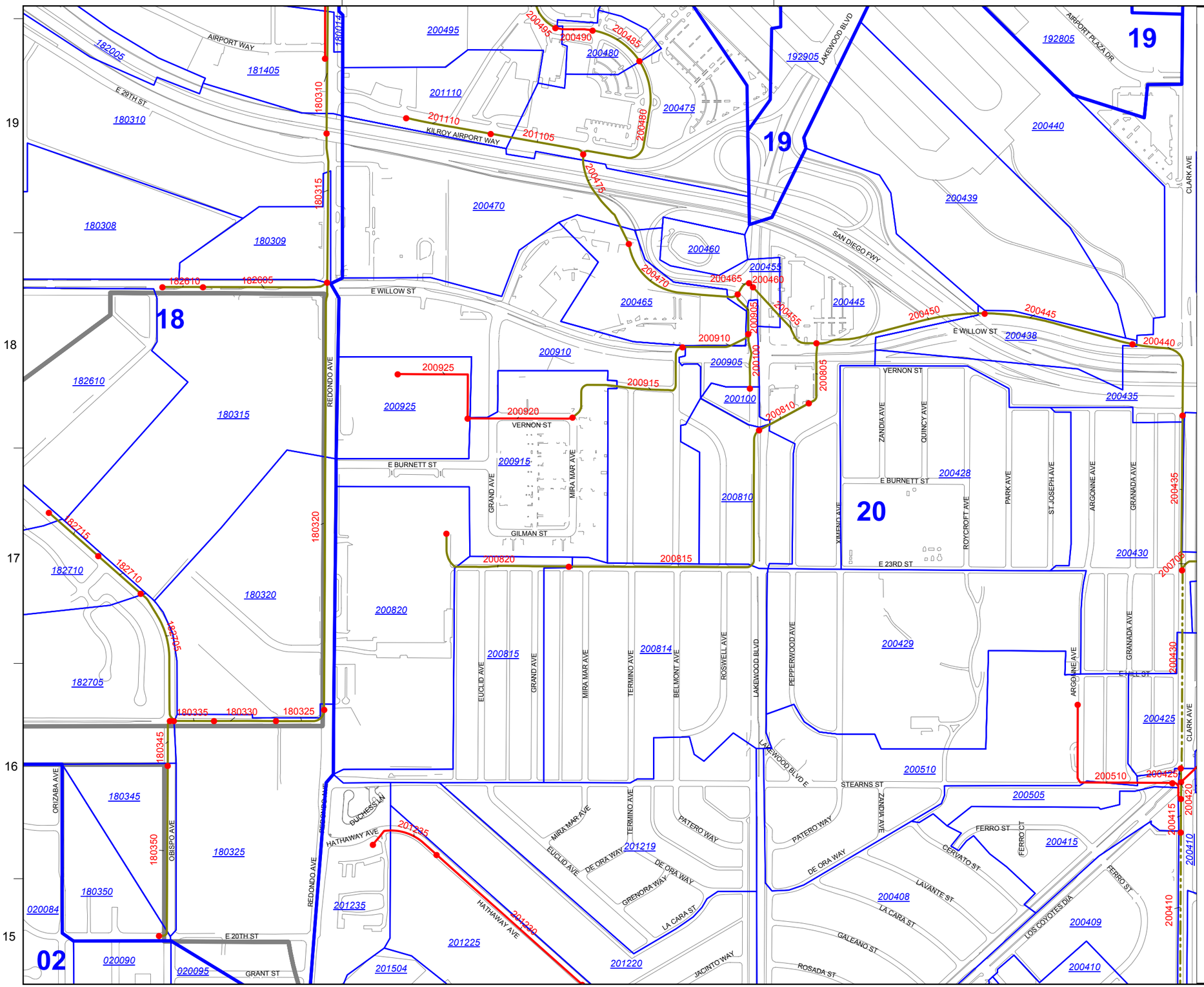

Analysis Node

030105 Conveyance ID

City Pipe/Box

City Channel

Roadway Surface Drainage

County Pipe/Box

County Channel

Regional Drain

Storage Basin

03 Major Basin

030105 Sub Basin

SD01 Pump Station

City Boundary

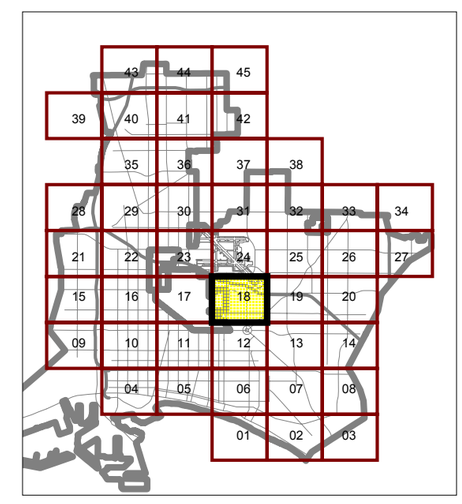

Drainage Map

Map 18

KVL Consultants, Inc.
Modelmap18.wor

City of Long Beach Stormwater Master Plan

City of Long Beach Modeled Stormwater System

N

600' 0 600'

- Analysis Node
- 030105 Conveyance ID
- City Pipe/Box
- City Channel
- Roadway Surface Drainage
- County Pipe/Box
- County Channel
- Regional Drain
- Storage Basin
- 03 Major Basin
- 030105 Sub Basin
- SD01 Pump Station
- City Boundary

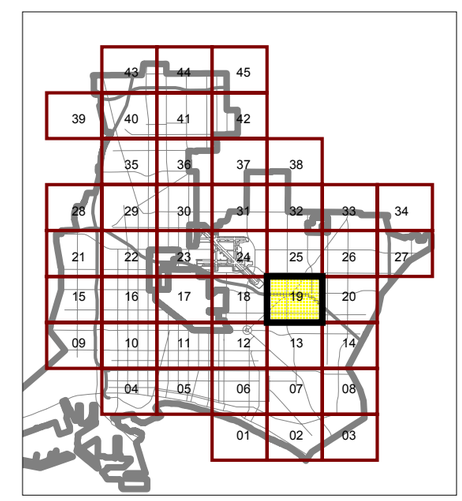

Drainage Map

Map 19

KVL Consultants, Inc.
Modelmap19.wor

City of Long Beach Stormwater Master Plan

City of Long Beach Modeled Stormwater System

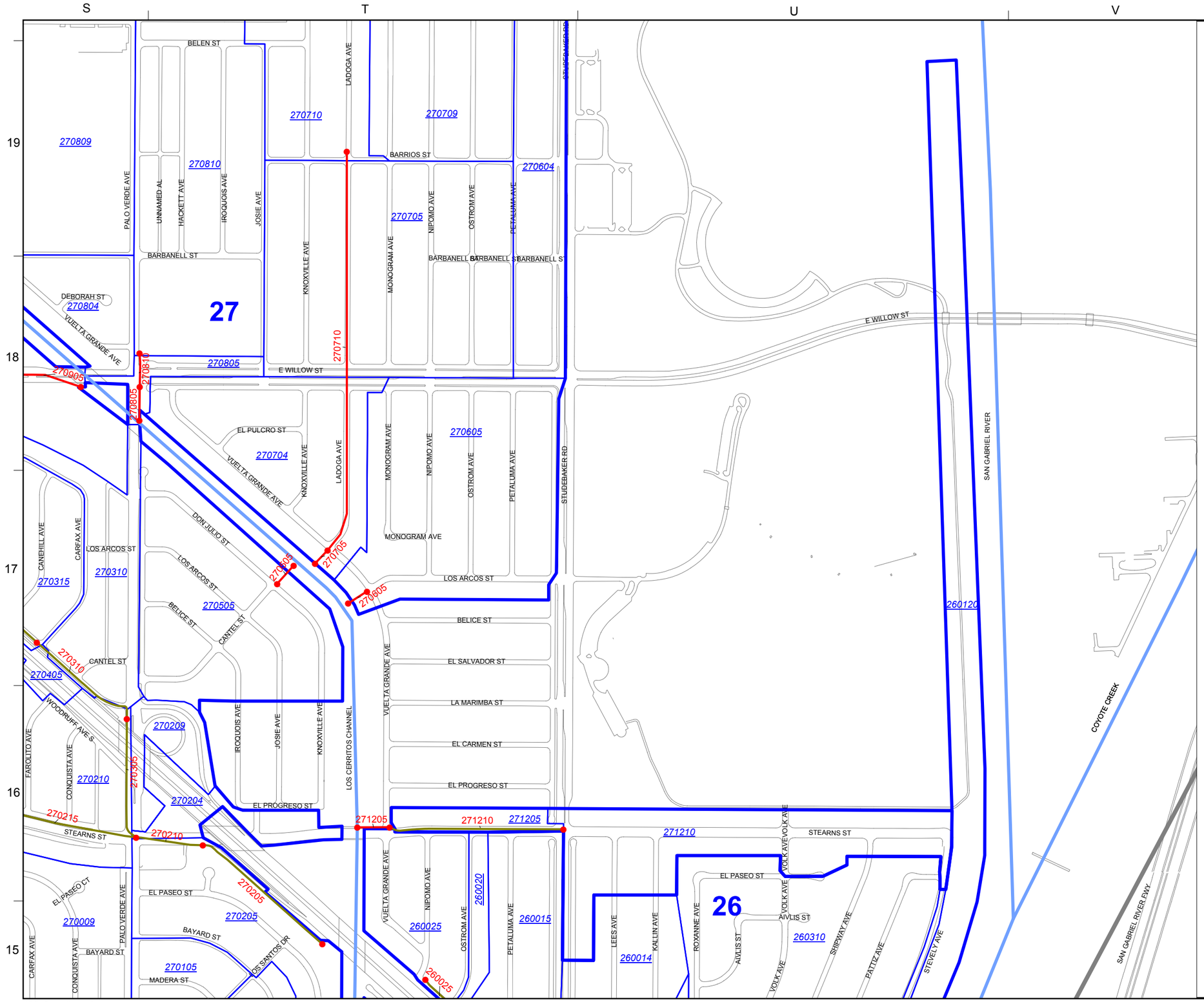

N

600' 0 600'

- Analysis Node
- 030105 Conveyance ID
- City Pipe/Box
- City Channel
- Roadway Surface Drainage
- County Pipe/Box
- County Channel
- Regional Drain
- Storage Basin
- 03 Major Basin
- 030105 Sub Basin
- SD01 Pump Station
- City Boundary

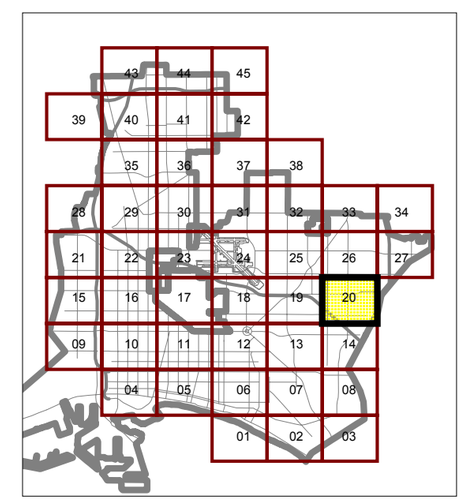

Drainage Map

Map 20

City of Long Beach Modeled Stormwater System

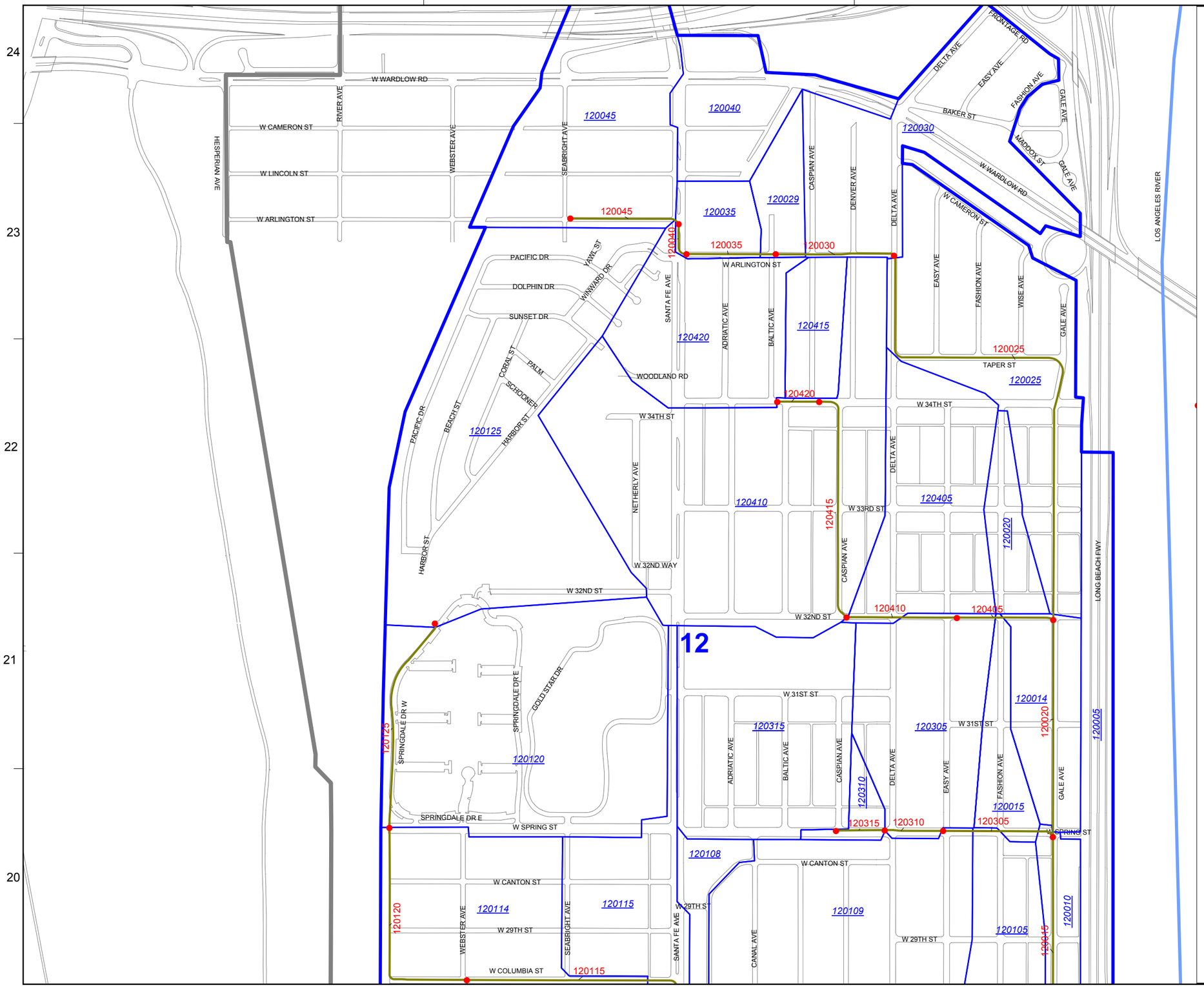

N

600' 0 600'

- Analysis Node
- 030105 Conveyance ID
- City Pipe/Box
- City Channel
- Roadway Surface Drainage
- County Pipe/Box
- County Channel
- Regional Drain
- Storage Basin
- 03 Major Basin
- 030105 Sub Basin
- SD01 Pump Station
- City Boundary

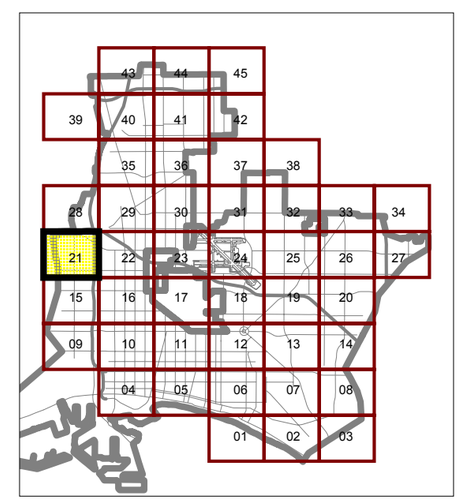

Drainage Map

Map 21

City of Long Beach Modeled Stormwater System

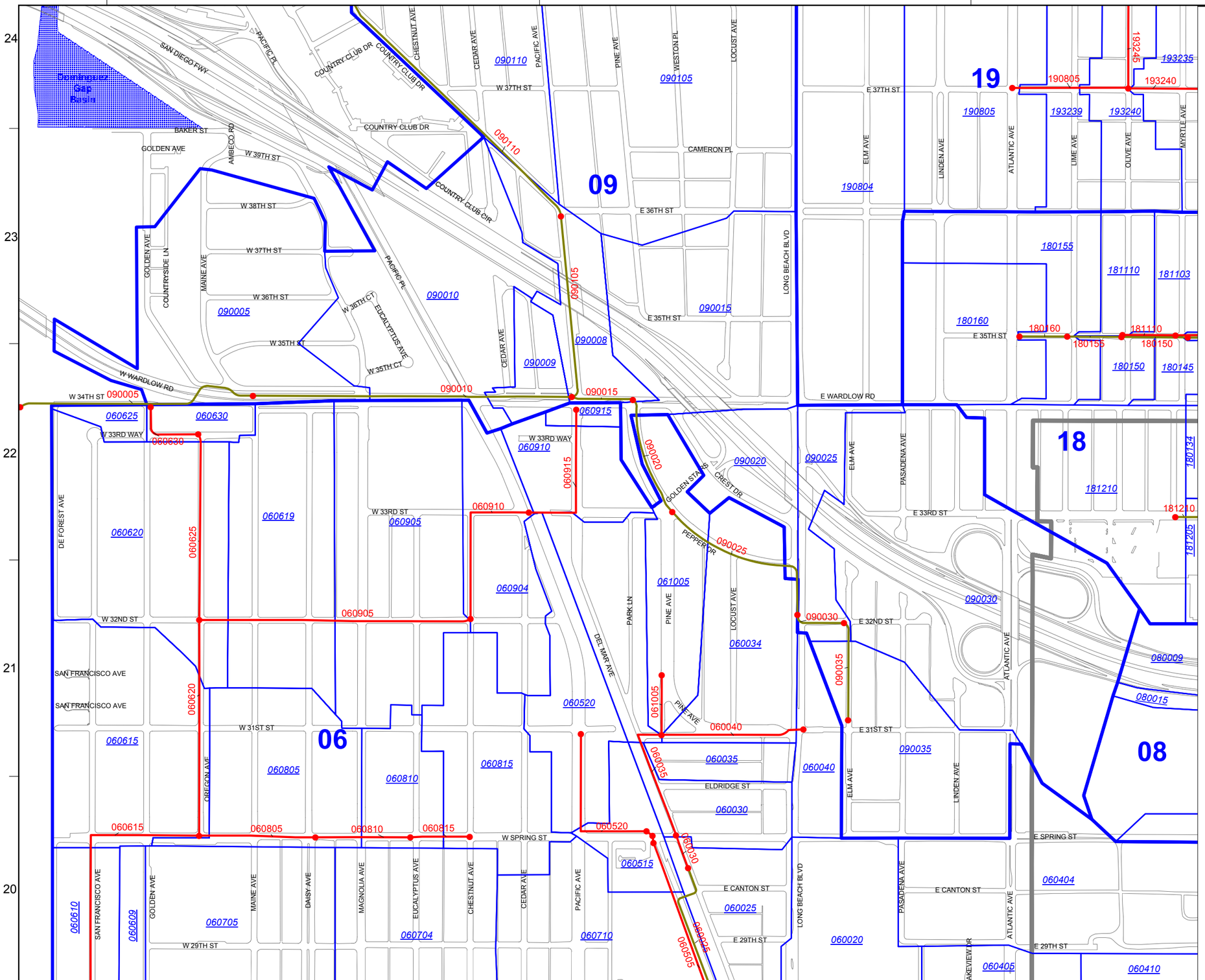

N

600' 0 600'

- Analysis Node
- 030105 Conveyance ID
- City Pipe/Box
- City Channel
- Roadway Surface Drainage
- County Pipe/Box
- County Channel
- Regional Drain
- Storage Basin
- 03 Major Basin
- 030105 Sub Basin
- SD01 Pump Station
- City Boundary

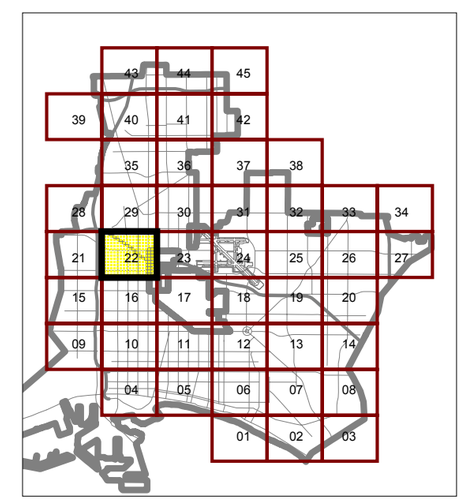

Drainage Map

Map 22

KVL Consultants, Inc.
Modelmap22.wor

City of Long Beach Stormwater Master Plan